

Date: April 7, 2009
To: Honorable Chairman Dennis C. Moss
and Members, Board of County Commissioners

Agenda Item No. 5(M)

From: George M. Burges
County Manager



Resolution No. R-329-09

Subject: SION ESTATES FIRST ADDITION

RECOMMENDATION

The following plat meets concurrency and is hereby submitted for consideration by the Board of County Commissioners for approval. The Miami-Dade County Plat Committee recommends approval and recording of the plat listed below. This plat is bounded on the north by SW 15 Street, on the east by SW 144 Avenue, on the south by SW 16 Street, and on the west by SW 145 Avenue.

SCOPE

This plat is located within the boundaries of Commission District 11.

FISCAL IMPACT/FUNDING SOURCE

Not Applicable

TRACK RECORD/MONITOR

Not Applicable

BACKGROUND

SION ESTATES FIRST ADDITION (T-22970)

- Located in Section 10, Township 54 South, Range 39 East
- Commission District: 11
- Zoning: RU-1M(a)
- Proposed Usage: Single family residences
- Number of parcels: 27

PLAT RESTRICTIONS


- That the Streets and Avenues, as illustrated on the plat, together with all existing and future planting, trees, shrubbery and fire hydrants thereon, are hereby dedicated to the perpetual use of the public for proper purposes, reserving to the dedicators, their successors or assigns, the reversion or reversions thereof whenever discontinued by law.
- That individual wells shall not be permitted within this subdivision, except for swimming pools, sprinkler systems and/or air conditioners.
- That the use of septic tanks will not be permitted on any lot within this subdivision, unless approved for temporary use, in accordance with County and State regulations.

- That all new electric and communication lines, except transmission lines, within this subdivision, shall be installed underground.
- That the utility easements, depicted by dashed lines on the plat, are hereby reserved for the installation and maintenance of public utilities.

DEVELOPER'S OBLIGATION

- Paving, sidewalks, street name signs, drainage, valley gutter, curb, guardrail, traffic control signs, striping and monumentation. Bonded under bond 7809 in the amount of \$193,985.00.

Should you need additional information, please contact Mr. Raul Pino, PLS, Chief, Land Development Division, Public Works Department, at (305) 375-2112.



Assistant County Manager




MEMORANDUM

(Revised)

TO: Honorable Chairman Dennis C. Moss
and Members, Board of County Commissioners

DATE: April 7, 2009

FROM: 
R. A. Cuevas, Jr.
County Attorney

SUBJECT: Agenda Item No. 5(M)

Please note any items checked.

- "4-Day Rule" ("3-Day Rule" for committees) applicable if raised
- 6 weeks required between first reading and public hearing
- 4 weeks notification to municipal officials required prior to public hearing
- Decreases revenues or increases expenditures without balancing budget
- Budget required
- Statement of fiscal impact required
- Bid waiver requiring County Mayor's written recommendation
- Ordinance creating a new board requires detailed County Manager's report for public hearing
- Housekeeping item (no policy decision required)
- No committee review

Approved _____ Mayor

Agenda Item No. 5(M)

4-7-09

Veto _____

Override _____

RESOLUTION NO. **R-329-09**

RESOLUTION APPROVING THE PLAT OF SION ESTATES FIRST ADDITION, LOCATED IN THE NORTHWEST 1/4 OF SECTION 10, TOWNSHIP 54 SOUTH, RANGE 39 EAST (BOUNDED ON THE NORTH BY SW 15 STREET, ON THE EAST BY SW 144 AVENUE, ON THE SOUTH BY SW 16 STREET, AND ON THE WEST BY SW 145 AVENUE)

WHEREAS, Bequi Homes First Addition, LLC, a Florida limited liability company, has this day presented to this Board a plat of certain lands lying in Miami-Dade County, Florida, said plat to be known as SION ESTATES FIRST ADDITION, the same being a replat of Tract 22 of "J. G. Head's Farms", according to the plat thereof, as recorded in Plat Book 46, at Page 44, of the Public Records of Miami-Dade County, Florida, lying and being in the Northwest 1/4 of Section 10, Township 54 South, Range 39 East, Miami-Dade County, Florida, and it appears that all requirements of law concerning said plat insofar as the authority of this Board is concerned have been complied with,

NOW, THEREFORE, BE IT RESOLVED BY THE BOARD OF COUNTY COMMISSIONERS OF MIAMI-DADE COUNTY, FLORIDA, that said plat is hereby approved; that the dedication of the streets, alleys and other rights-of-way however designated or depicted on said plat is hereby accepted; that the Miami-Dade County Plat Restrictions as listed on said plat are approved and are to be enforced; that approval of the plat is not a waiver of any zoning regulations and that the requirements of the zoning existing on this land at the time this resolution is approved shall be enforced whether or not the various parcels on this plat conform to those requirements; this approval is conditioned upon the proper execution of all documents required by the County Attorney's Office.

The foregoing resolution was offered by Commissioner **Rebeca Sosa**, who moved its adoption. The motion was seconded by Commissioner **Audrey M. Edmonson** and upon being put to a vote, the vote was as follows:

	Dennis C. Moss, Chairman	aye	
	Jose "Pepe" Diaz, Vice-Chairman	aye	
Bruno A. Barreiro	absent	Audrey M. Edmonson	aye
Carlos A. Gimenez	aye	Sally A. Heyman	absent
Barbara J. Jordan	absent	Joe A. Martinez	aye
Dorin D. Rolle	aye	Natacha Seijas	absent
Katy Sorenson	aye	Rebeca Sosa	aye
Sen. Javier D. Souto	aye		

The Chairperson thereupon declared the resolution duly passed and adopted this 7th day of April, 2009. This resolution shall become effective ten (10) days after the date of its adoption unless vetoed by the Mayor, and if vetoed, shall become effective only upon an override by this Board.



MIAMI-DADE COUNTY, FLORIDA
BY ITS BOARD OF COUNTY
COMMISSIONERS

HARVEY RUVIN, CLERK

Approved by County Attorney as
to form and legal sufficiency.

By: **Kay Sullivan**
Deputy Clerk

Joni Armstrong Coffey

N.W. CORNER
SEC. 10-54-39

S.W. 10th STREET

1

17

2

18

SION ESTATES FIRST ADDITION

3

19

T-22970

4

20

147th
AVENUE

145th
AVENUE

144th
AVENUE


5

21

S.W. 15th STREET

6

145th
AVENUE



144th
AVENUE

147th
AVENUE

7

23

S.W. 16th STREET

S.W.
147th
AVENUE

S.W.
145th
AVENUE

S.W.
144th
AVENUE

8

24

S.W. 18th STREET

S.W. CORNER N.W. $\frac{1}{4}$
SEC. 10-54-39

4
N

6