Attachment 21

Maps of Neighborhood Revitalization Strategy Areas and Eligible Block Groups

CDBG ELIGIBLE BLOCK GROUPS, MUNICIPALITIES, NEIGHBORHOOD REVITALIZATION STRATEGY AREAS (NRSA), CENSUS DESIGNATED PLACES COMMISSION DISTRICT 1

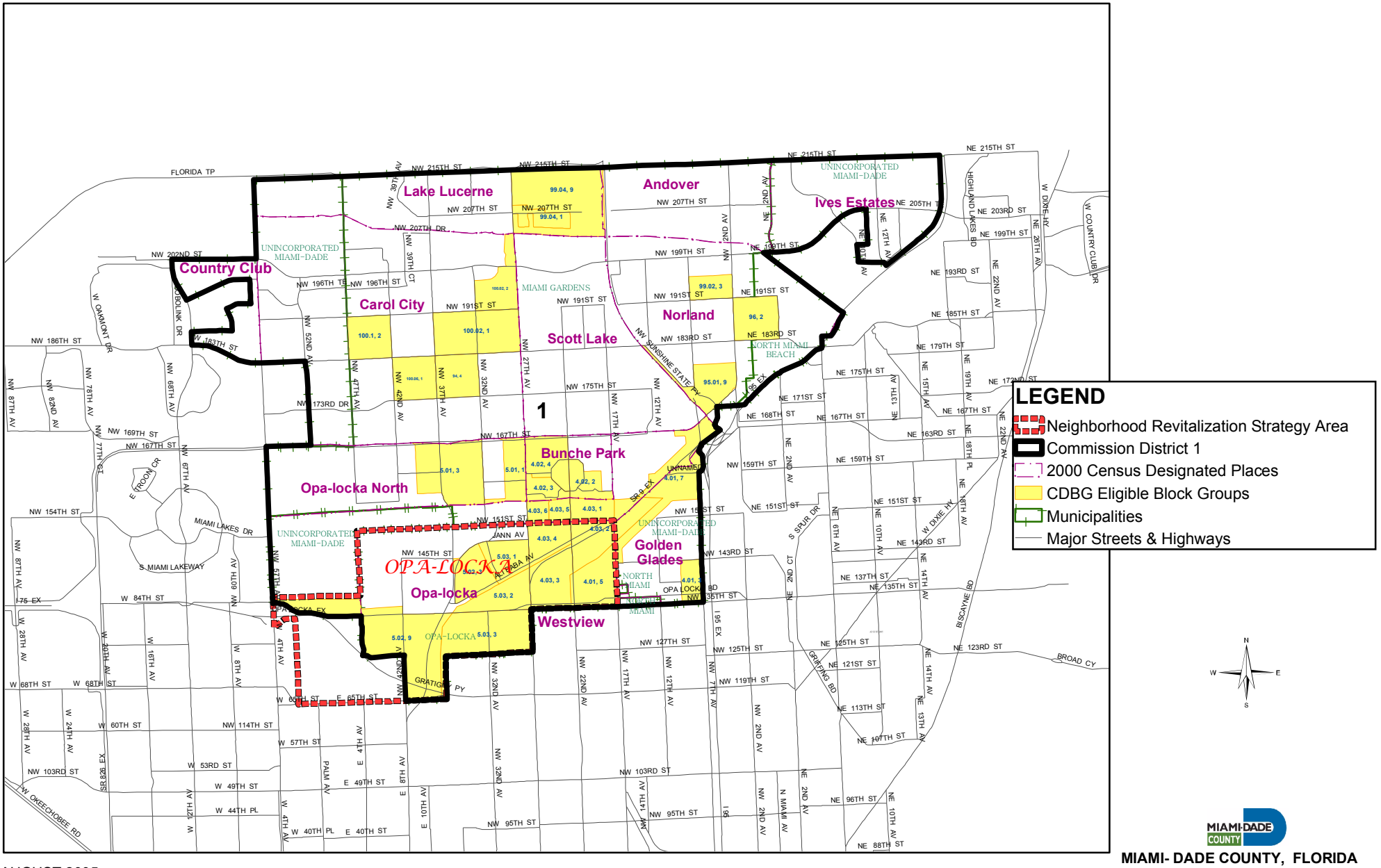

AUGUST 2005

MIAMI-DADE COUNTY

MIAMI- DADE COUNTY, FLORIDA
DEPARTMENT OF PLANNING & ZONING
RESEARCH SECTION

CDBG ELIGIBLE BLOCK GROUPS, MUNICIPALITIES, NEIGHBORHOOD REVITALIZATION STRATEGY AREAS (NRSA), CENSUS DESIGNATED PLACES COMMISSION DISTRICT 2

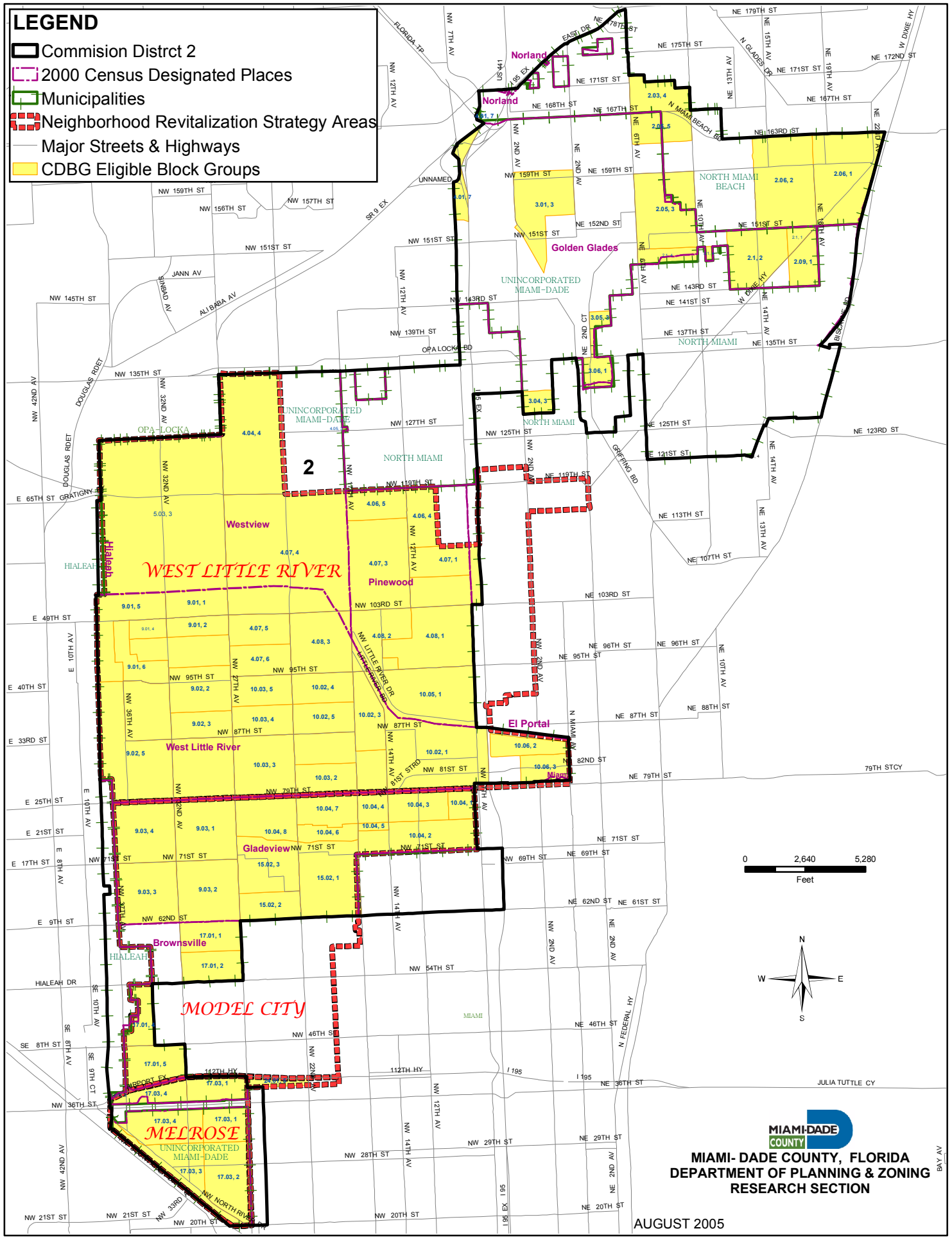

CDBG ELIGIBLE BLOCK GROUPS, MUNICIPALITIES, NEIGHBORHOOD REVITALIZATION STRATEGY AREAS (NRSA), CENSUS DESIGNATED PLACES COMMISSION DISTRICT 3

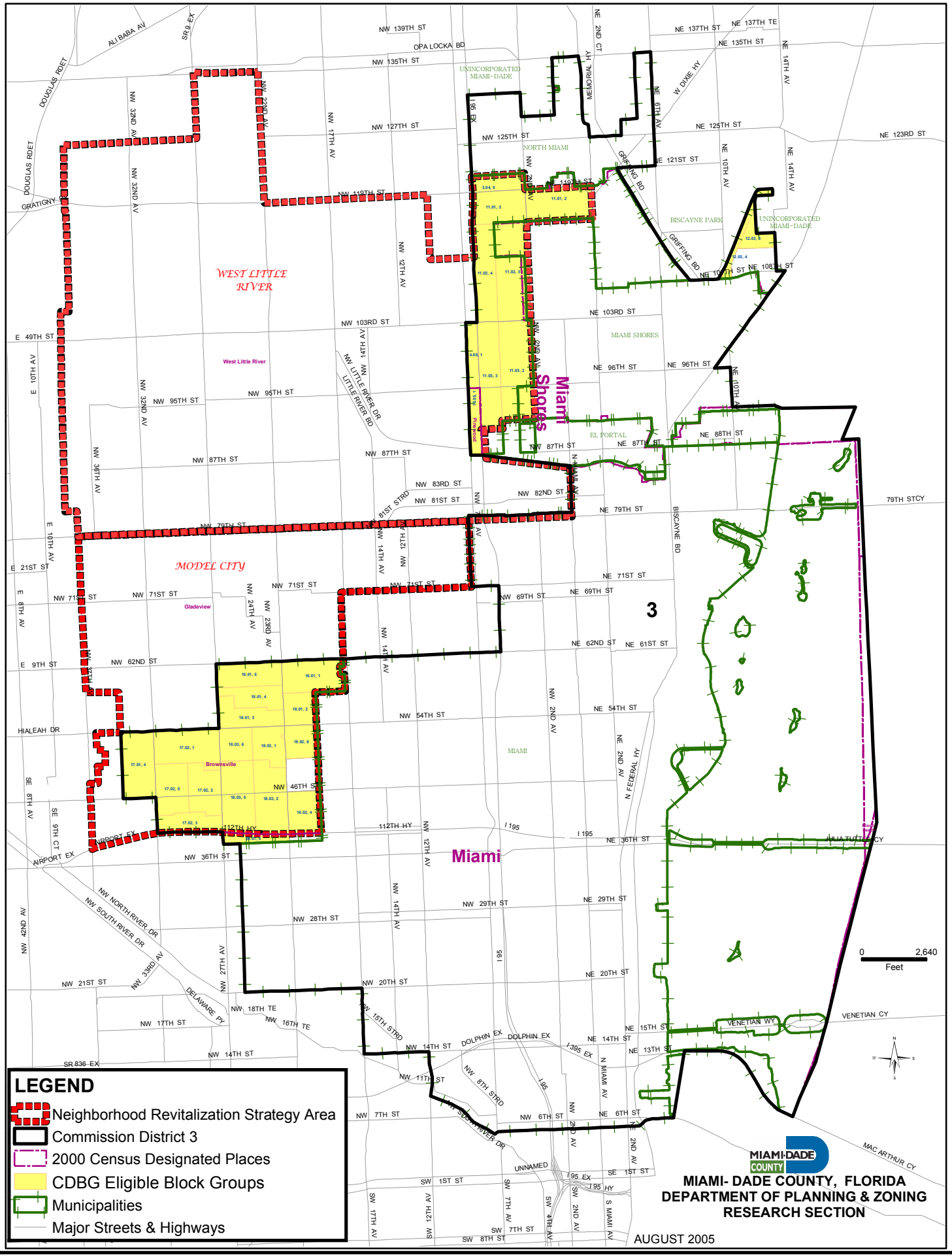

CDBG ELIGIBLE BLOCK GROUPS, MUNICIPALITIES, NEIGHBORHOOD REVITALIZATION STRATEGY AREAS (NRSA), CENSUS DESIGNATED PLACES COMMISSION DISTRICT 4

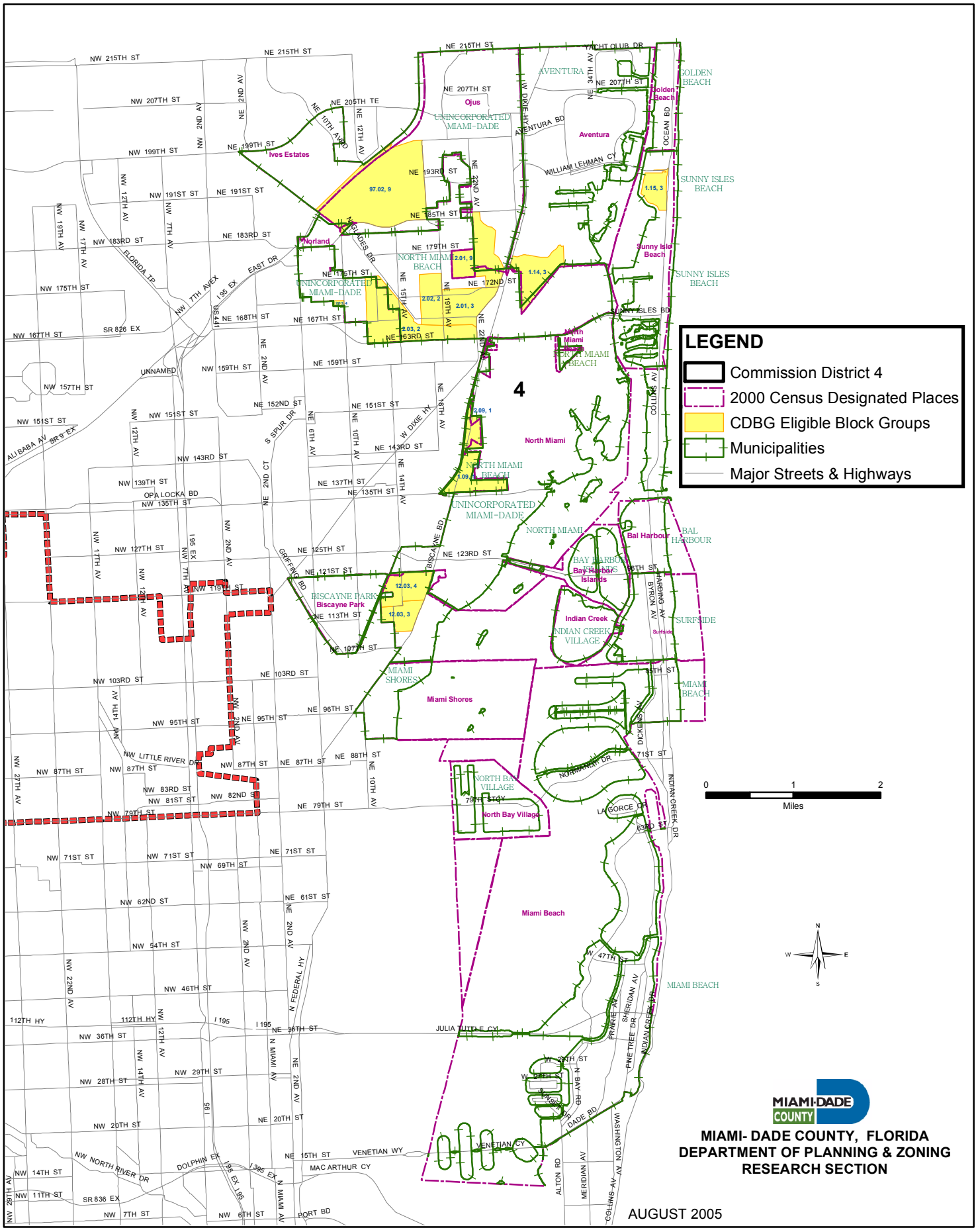

CDBG ELIGIBLE BLOCK GROUPS, MUNICIPALITIES, NEIGHBORHOOD REVITALIZATION STRATEGY AREAS (NRSA), CENSUS DESIGNATED PLACES COMMISSION DISTRICT 5

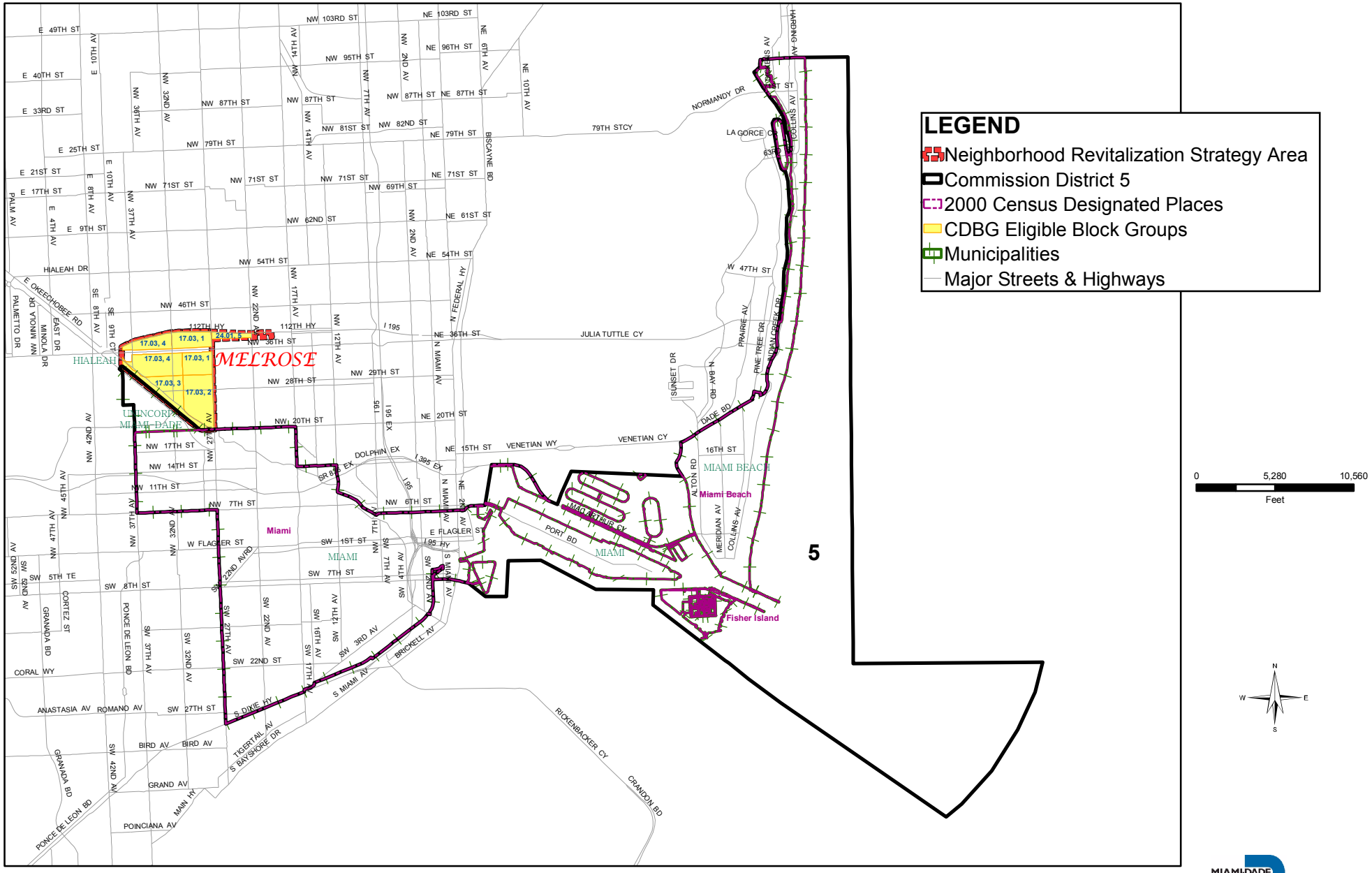

AUGUST 2005

MIAMI-DADE COUNTY

MIAMI- DADE COUNTY, FLORIDA
DEPARTMENT OF PLANNING & ZONING
RESEARCH SECTION

CDBG ELIGIBLE BLOCK GROUPS, MUNICIPALITIES, NEIGHBORHOOD REVITALIZATION STRATEGY AREAS (NRSA), CENSUS DESIGNATED PLACES COMMISSION DISTRICT 6

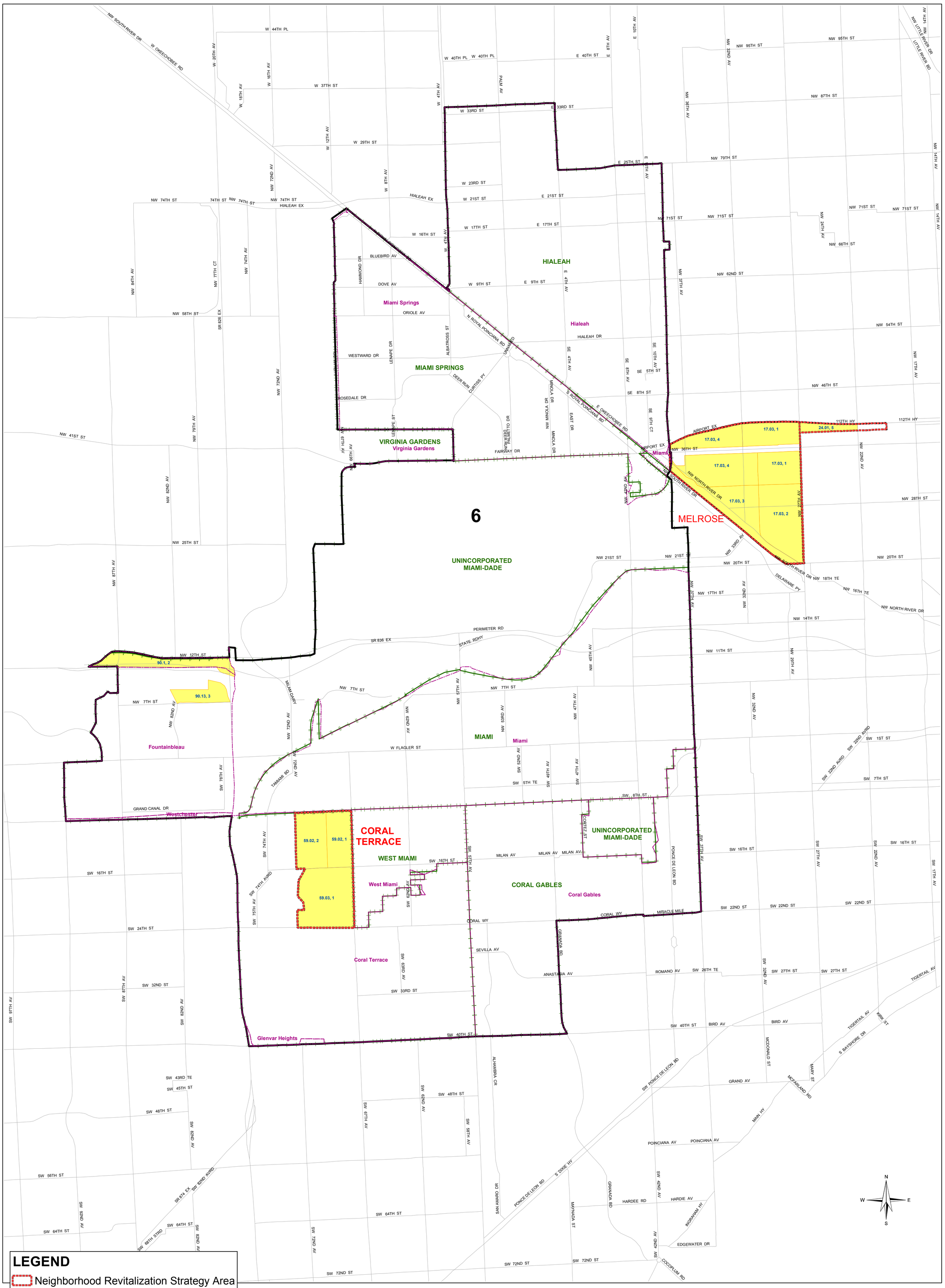

MIAMI-DADE COUNTY

MIAMI- DADE COUNTY, FLORIDA
DEPARTMENT OF PLANNING & ZONING
RESEARCH SECTION

JUNE 2006

CDBG ELIGIBLE BLOCK GROUPS, MUNICIPALITIES, NEIGHBORHOOD REVITALIZATION STRATEGY AREAS (NRSA), CENSUS DESIGNATED PLACES COMMISSION DISTRICT 7

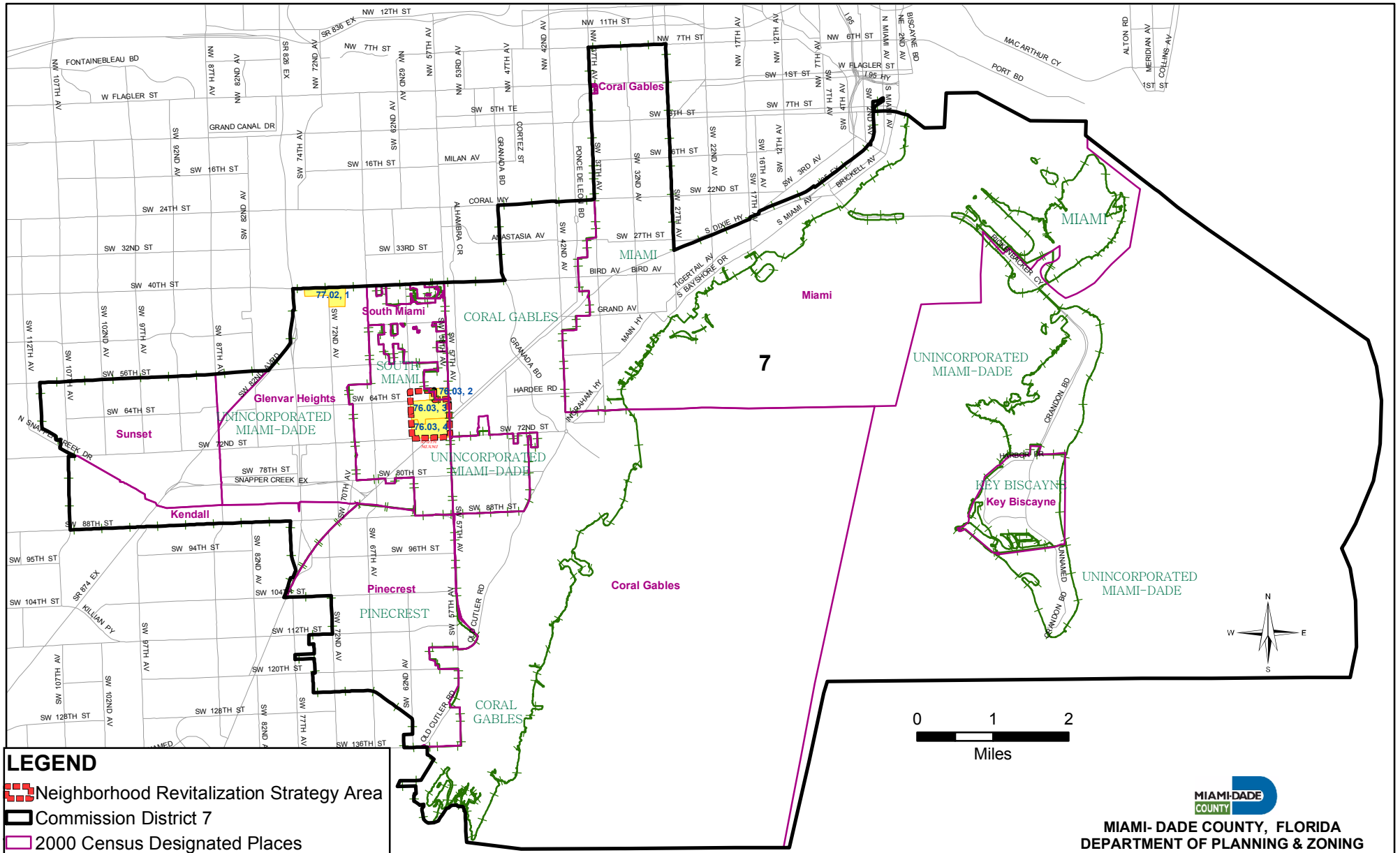

LEGEND

- Neighborhood Revitalization Strategy Area
- Commission District 7
- 2000 Census Designated Places
- CDBG Eligible Block Groups
- Municipalities
- Major Streets & Highways

AUGUST 2005

MIAMI-DADE COUNTY

MIAMI- DADE COUNTY, FLORIDA
DEPARTMENT OF PLANNING & ZONING
RESEARCH SECTION

CDBG ELIGIBLE BLOCK GROUPS, MUNICIPALITIES, NEIGHBORHOOD REVITALIZATION STRATEGY AREAS (NRSA), CENSUS DESIGNATED PLACES COMMISSION DISTRICT 8

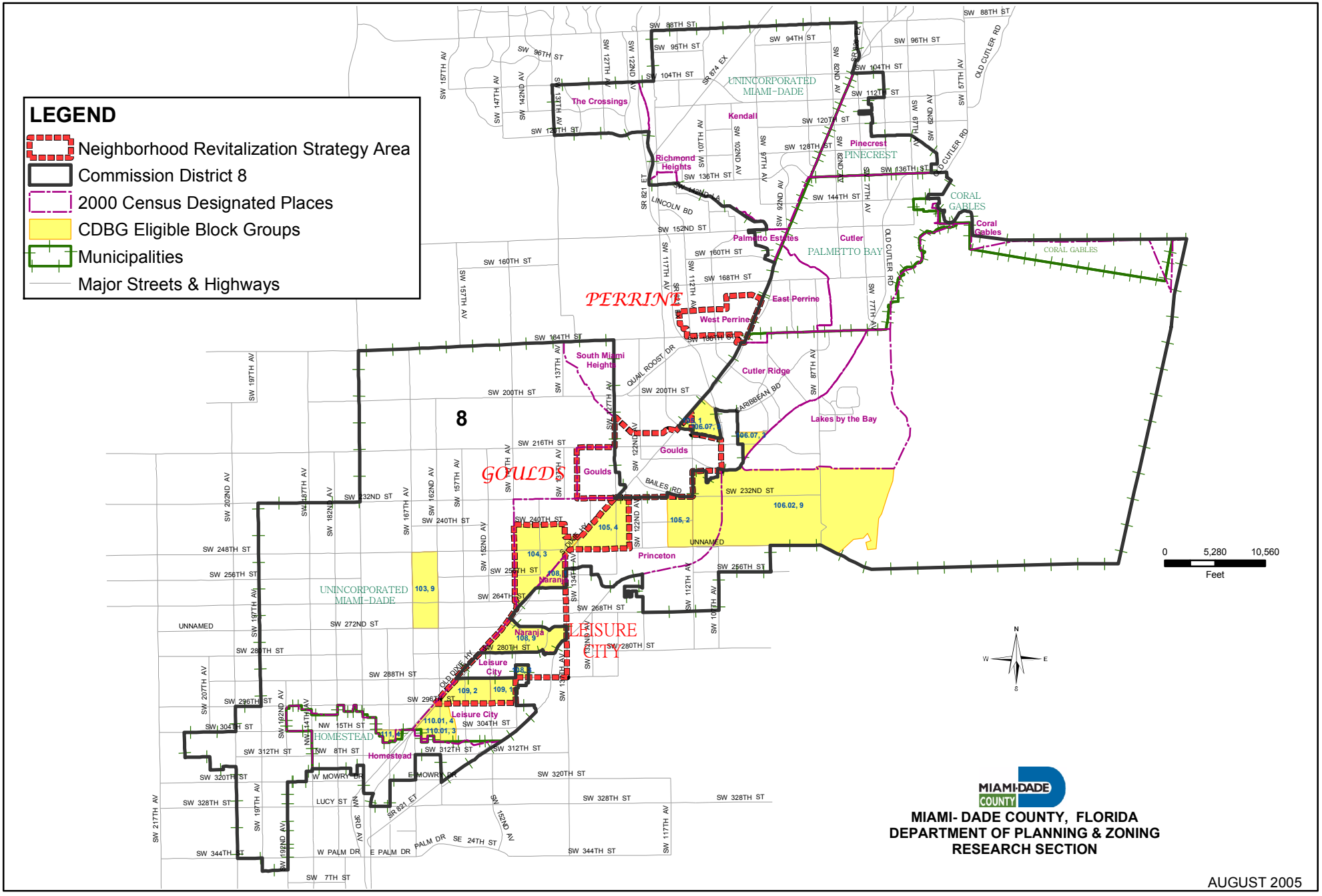

CDBG ELIGIBLE BLOCK GROUPS, MUNICIPALITIES, NEIGHBORHOOD REVITALIZATION STRATEGY AREAS (NRSA), CENSUS DESIGNATED PLACES COMMISSION DISTRICT 9

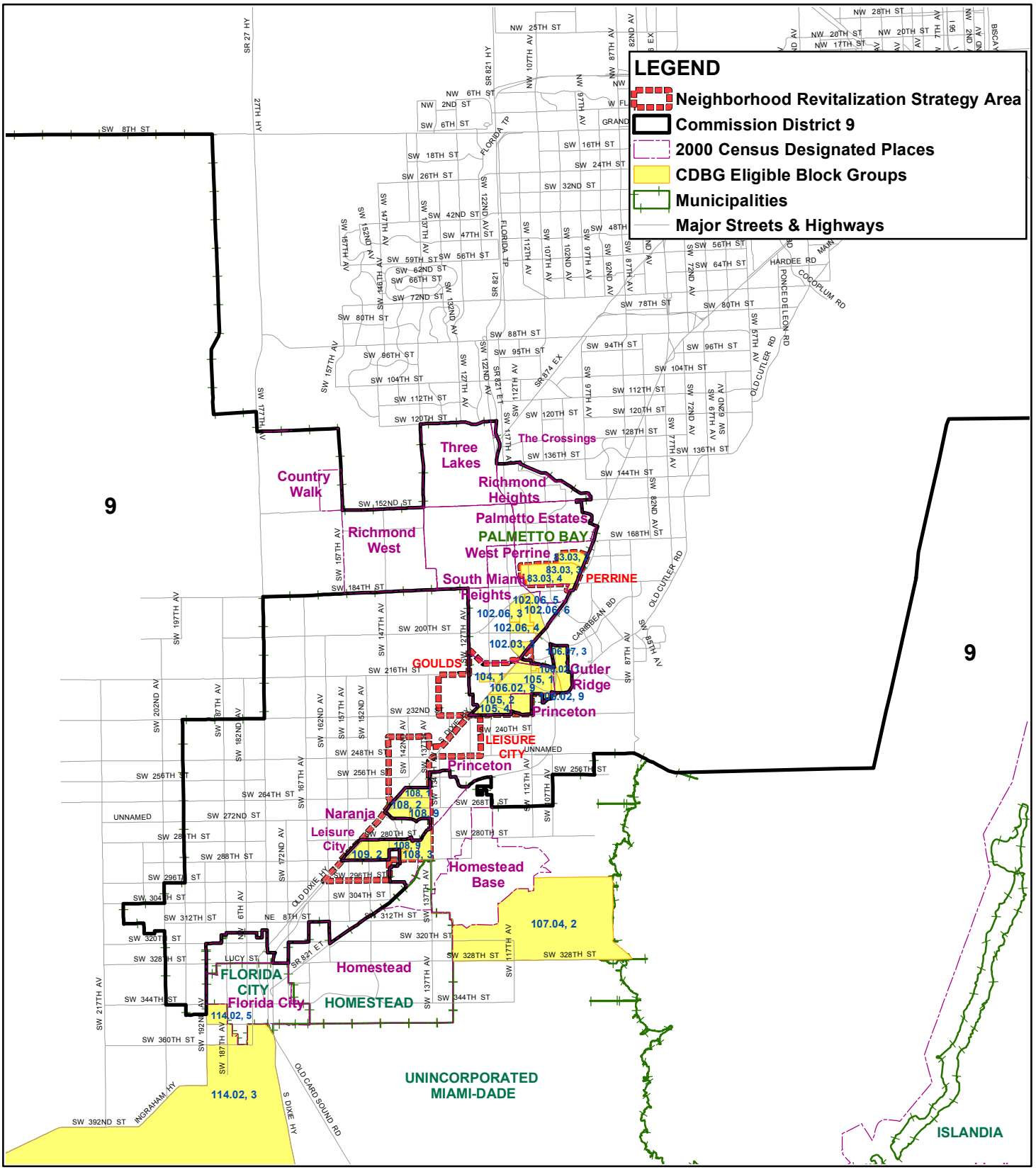

JUNE 2006

0 1 2 3
Miles

MIAMI-DADE COUNTY

MIAMI- DADE COUNTY, FLORIDA
DEPARTMENT OF PLANNING & ZONING
RESEARCH SECTION

CDBG ELIGIBLE BLOCK GROUPS, MUNICIPALITIES, NEIGHBORHOOD REVITALIZATION STRATEGY AREAS (NRSA), CENSUS DESIGNATED PLACES COMMISSION DISTRICT 10

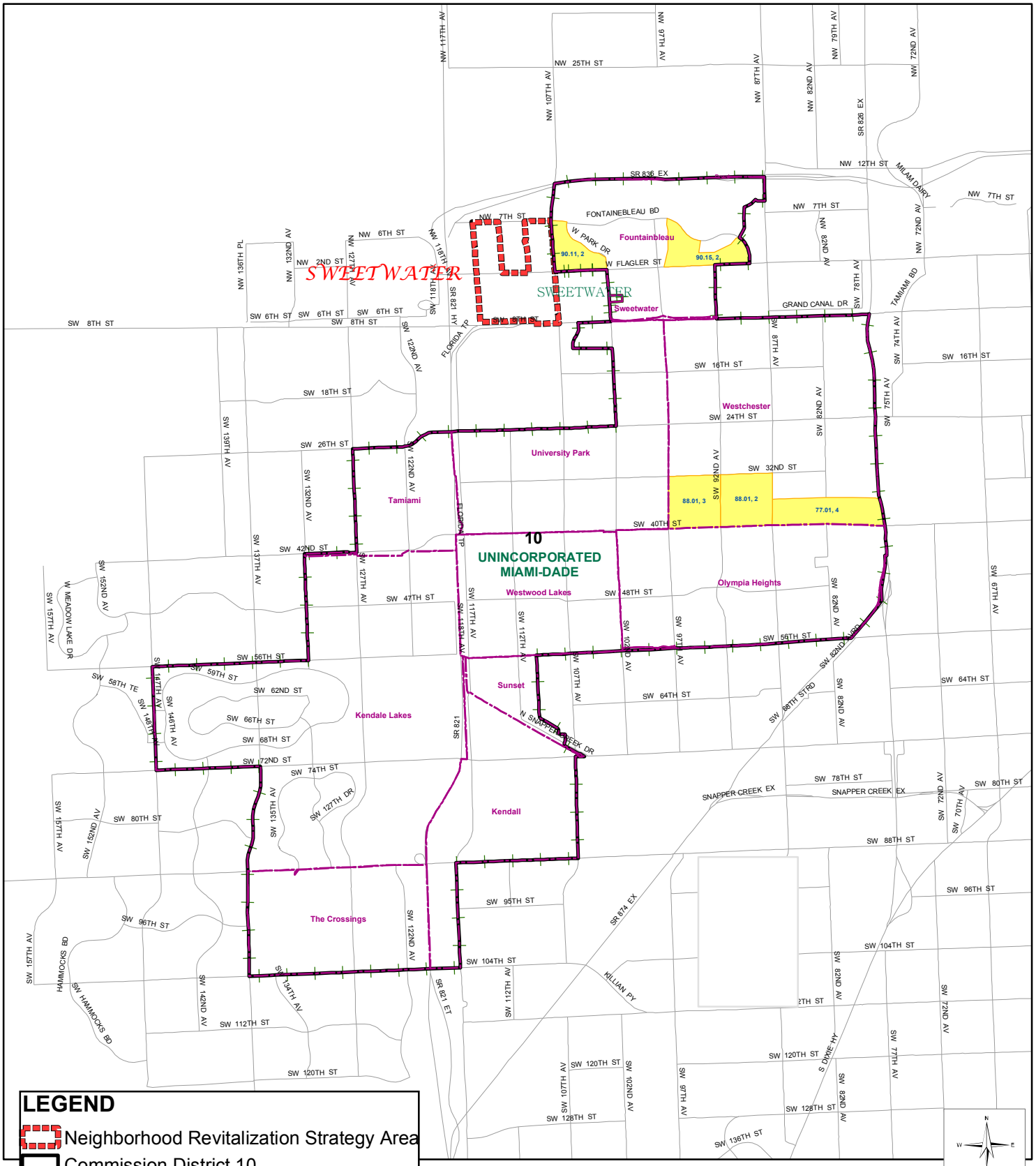

CDBG ELIGIBLE BLOCK GROUPS, MUNICIPALITIES, NEIGHBORHOOD REVITALIZATION STRATEGY AREAS (NRSA), CENSUS DESIGNATED PLACES COMMISSION DISTRICT 11

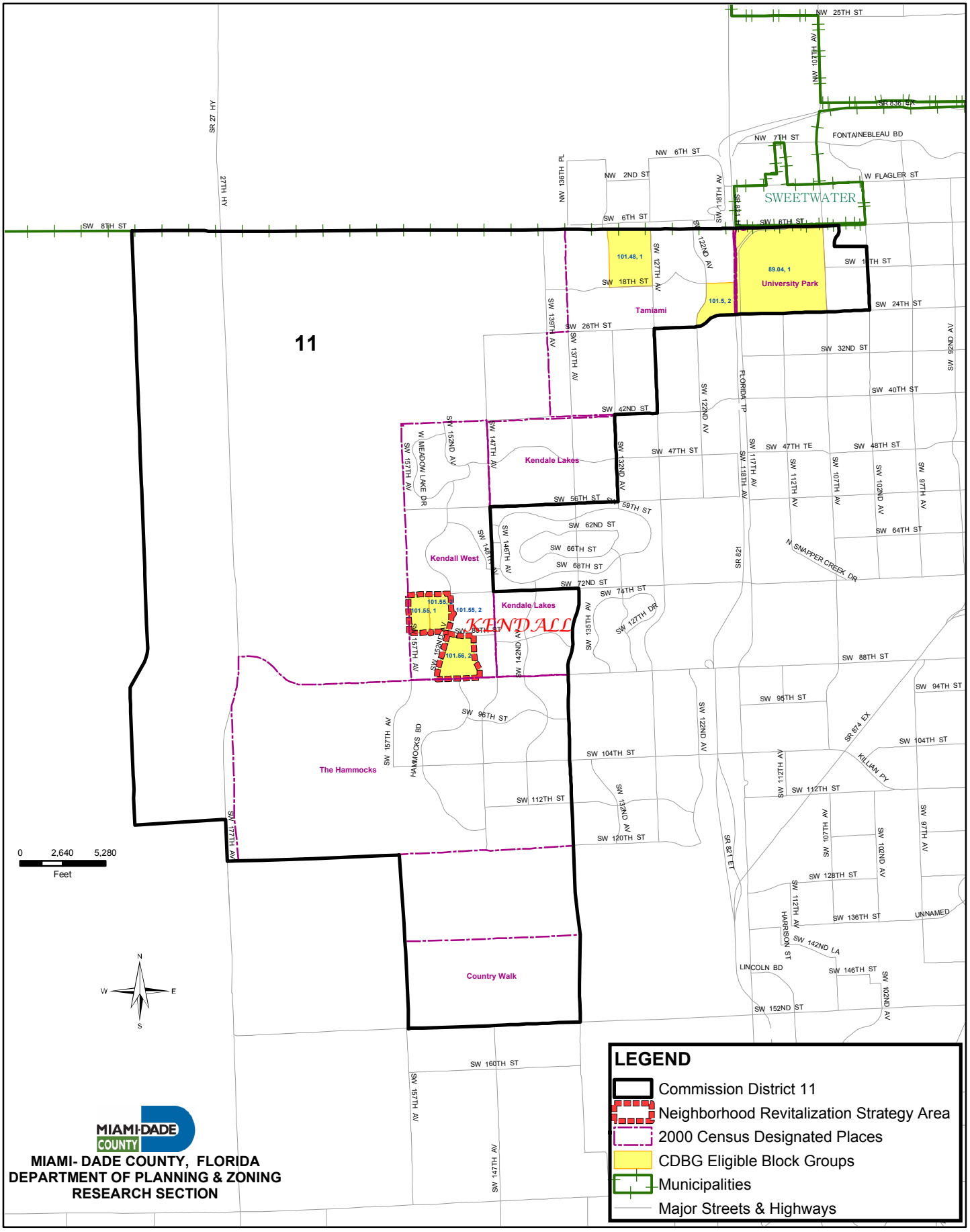

MIAMI-DADE COUNTY

MIAMI- DADE COUNTY, FLORIDA
DEPARTMENT OF PLANNING & ZONING
RESEARCH SECTION

AUGUST 2005

CDBG ELIGIBLE BLOCK GROUPS, MUNICIPALITIES, NEIGHBORHOOD REVITALIZATION STRATEGY AREAS (NRSA), CENSUS DESIGNATED PLACES COMMISSION DISTRICT 12

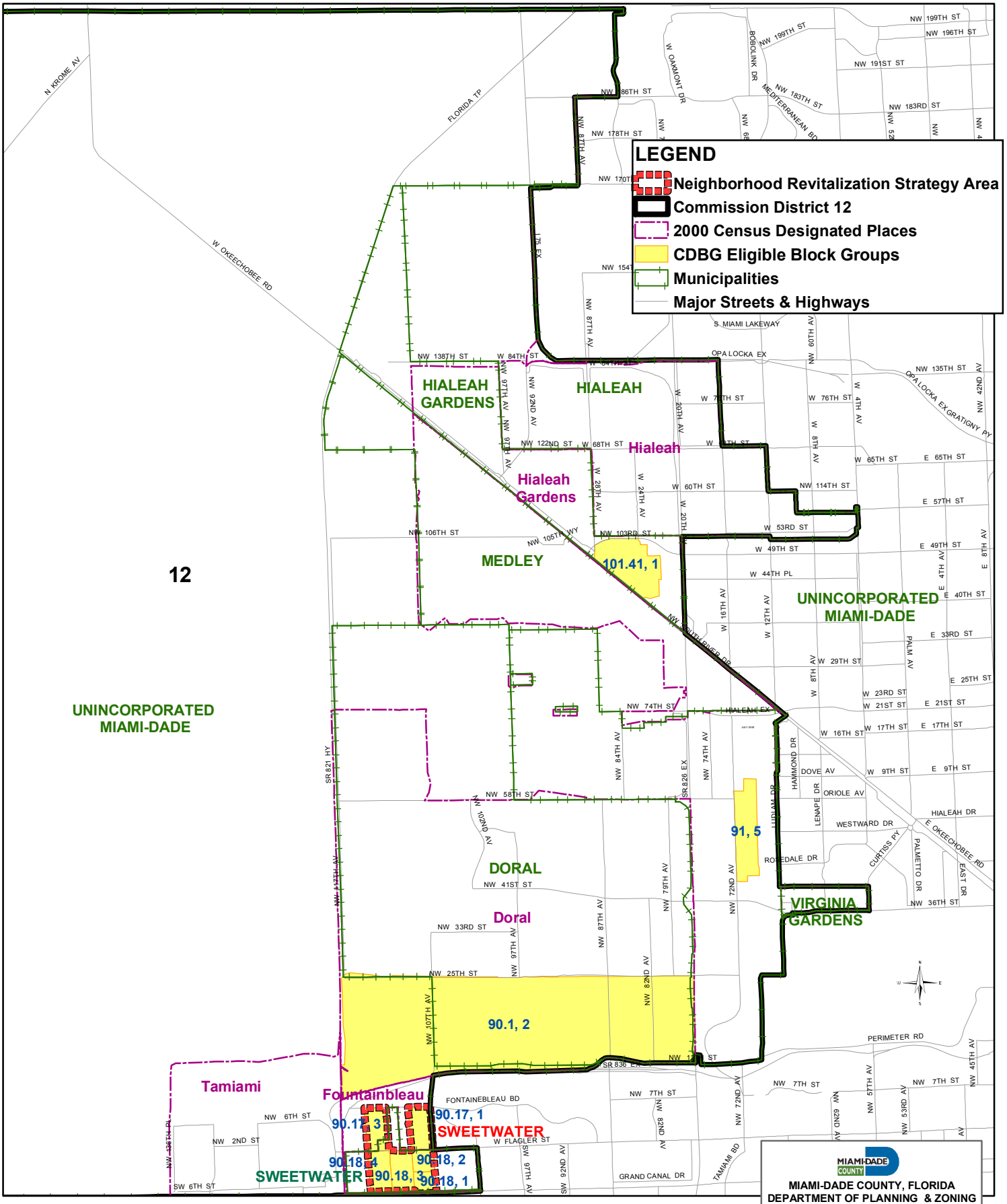

MIAMI-DADE COUNTY, FLORIDA
DEPARTMENT OF PLANNING & ZONING
RESEARCH SECTION

JUNE 2006

CDBG ELIGIBLE BLOCK GROUPS, MUNICIPALITIES, NEIGHBORHOOD REVITALIZATION STRATEGY AREAS (NRSA), CENSUS DESIGNATED PLACES COMMISSION DISTRICT 13

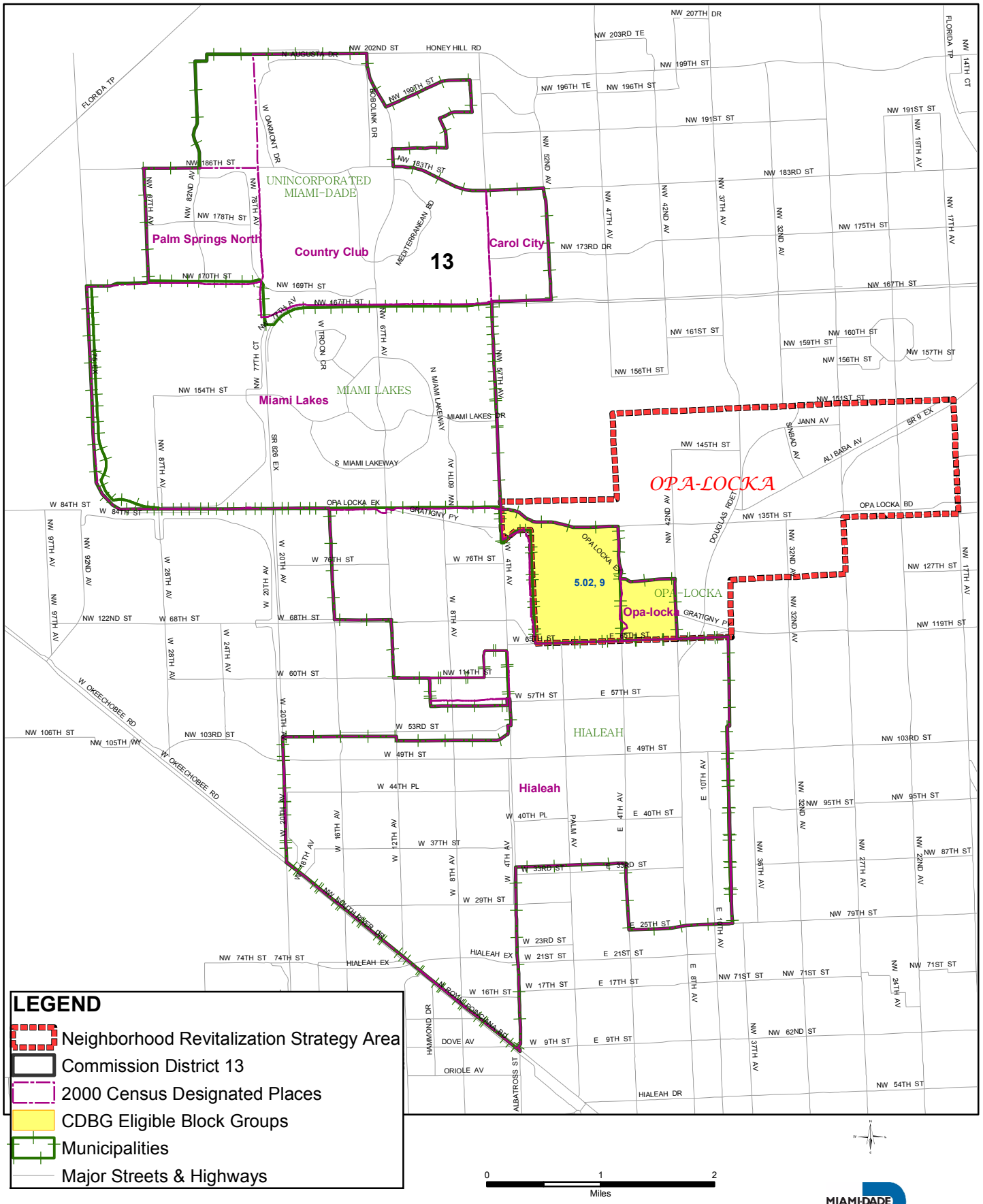

AUGUST 2005

MIAMI-DADE COUNTY

MIAMI-DADE COUNTY, FLORIDA
DEPARTMENT OF PLANNING & ZONING
RESEARCH SECTION