


Memorandum



Date: April 4, 2023

To: Honorable Chairman Oliver G. Gilbert, III
and Members, Board of County Commissioners

From: Lourdes M. Gomez, Director 
Department of Regulatory and Economic Resources

Subject: Resolution Approving the Plat of Hammock Views Filed by Alta 9600 Phase I, LLC
& Alta 9600 Phase II, LLC

Agenda Item No. 5(N)

Recommendation

The following plat is submitted for consideration by the Board of County Commissioners (Board) for approval. This plat for Hammock Views is bounded on the north by SW 95 Street, southeasterly by Harriet Tubman Highway, on the south approximately 200 feet north of SW 97 Street, and northwesterly by Harriet Tubman Highway.

The Miami-Dade County Plat Committee recommends approval of this plat. The Plat Committee is comprised of representatives from:

- Florida Department of Transportation;
- Florida Department of Health;
- Miami-Dade County School Board; and
- Miami-Dade County Departments of Fire Rescue; Parks, Recreation and Open Spaces; Regulatory and Economic Resources; Transportation and Public Works; and Water and Sewer.

Pursuant to Ordinance No. 16-73, this quasi-judicial matter may be submitted directly for placement on the Board's meeting agenda by the Director of the Department of Regulatory and Economic Resources.

A location sketch is attached to this memorandum as Exhibit A.

Full scale copy of the plat and legal description of the boundaries of the land being subdivided, as well as the plat restrictions contained therein, are on file with the Department of Regulatory and Economic Resources.

Scope

This plat is located in Commission District 7, which is represented by Commissioner Raquel A. Regalado.

Delegation of Authority

There are no delegation requirements with this item.

Fiscal Impact/Funding Source

If this plat is approved, the fiscal impact to the county would be approximately \$600.00 annually for the maintenance of new roadway construction adjacent to the project. These costs would be covered by the Department of Transportation and Public Works' annual General Fund allocation.

Track Record/Monitor

The Development Services Division within the Department of Regulatory and Economic Resources administers the processing of plats and waivers of plat, and the person responsible for this function is Raul A. Pino, P.L.S.

Background

Hammock Views T-24459

- Located in Section 2, Township 55 South, Range 40 East.
- Zoning: DKUC.
- Proposed Usage: 283 apartment units & retail.
- Number of Parcels: Two.
- This plat meets concurrency.
- Available public water lines abut the proposed subdivision to which connection is required. The proposed subdivision is within feasible distance to public sanitary sewers and is required to connect the property to public sanitary sewers as a requirement of this plat approval. The applicant has applied for the required sewer extension permit.

Developer's Obligation

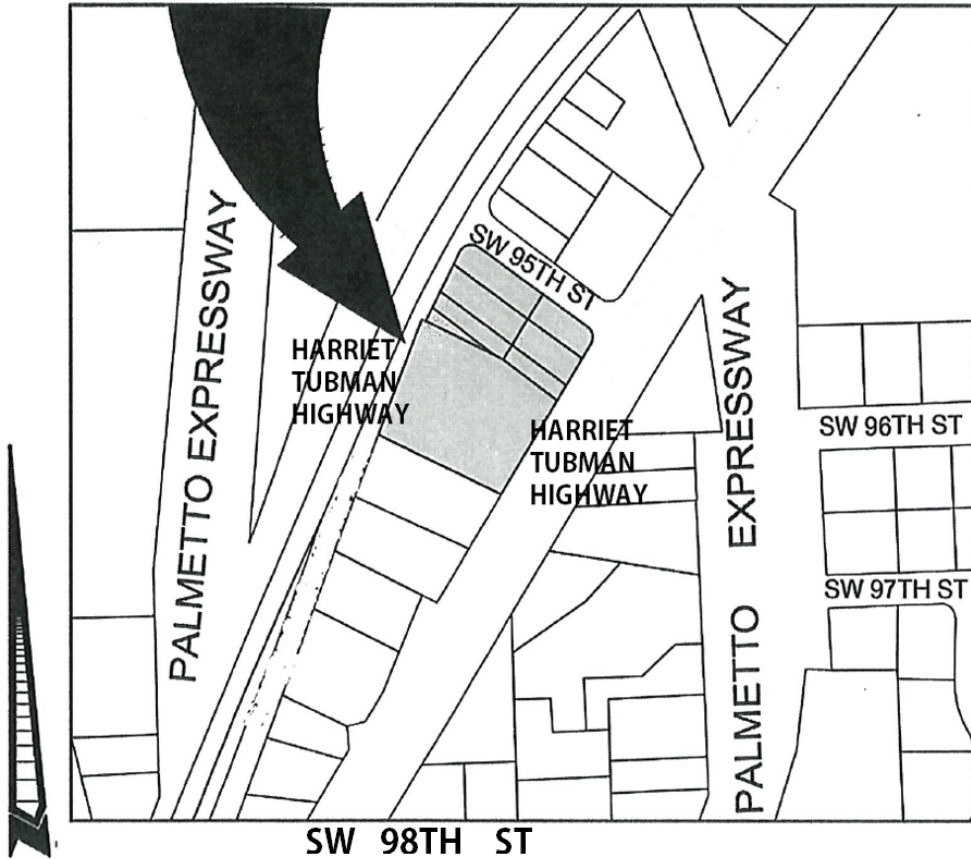
Clearing, mobilization, maintenance of traffic, paving, sidewalk, curb & gutter, valley gutter, curb, drainage, traffic control signs, striping, detectable warning surfaces, lighting, landscaping, and monumentation which are bonded under bond number 8337 in the amount of \$316,387.00.

HAMMOCK VIEWS

T-24459

Sec. 2 Twp. 55 South Rge. 40 East

EXHIBIT A





MEMORANDUM
(Revised)

TO: Honorable Chairman Oliver G. Gilbert, III
and Members, Board of County Commissioners

DATE: April 4, 2023

FROM: 
Gen Bonzon-Keenan
County Attorney

SUBJECT: Agenda Item No. 5(N)

Please note any items checked.

- "3-Day Rule" for committees applicable if raised
- 6 weeks required between first reading and public hearing
- 4 weeks notification to municipal officials required prior to public hearing
- Decreases revenues or increases expenditures without balancing budget
- Budget required
- Statement of fiscal impact required
- Statement of social equity required
- Ordinance creating a new board requires detailed County Mayor's report for public hearing
- No committee review
- Applicable legislation requires more than a majority vote (i.e., 2/3's present ____, 2/3 membership ____, 3/5's ____, unanimous ____, CDMP 7 vote requirement per 2-116.1(3)(h) or (4)(c) ____, CDMP 2/3 vote requirement per 2-116.1(3)(h) or (4)(c) ____, or CDMP 9 vote requirement per 2-116.1(4)(c)(2) ____) to approve
- Current information regarding funding source, index code and available balance, and available capacity (if debt is contemplated) required

Approved _____ Mayor
Veto _____
Override _____

Agenda Item No. 5(N)
4-4-23

RESOLUTION NO. _____

RESOLUTION APPROVING THE PLAT OF HAMMOCK VIEWS, FILED BY ALTA 9600 PHASE I, LLC & ALTA 9600 PHASE II, LLC, LOCATED IN THE WEST 1/2 OF SECTION 2, TOWNSHIP 55 SOUTH, RANGE 40 EAST (BOUNDED ON THE NORTH BY SW 95 STREET, SOUTHEASTLY BY HARRIET TUBMAN HIGHWAY, ON THE SOUTH APPROXIMATELY 200 FEET NORTH OF SW 97 STREET, AND NORTHWESTERLY BY HARRIET TUBMAN HIGHWAY)

WHEREAS, this Board desires to accomplish the purposes outlined in the accompanying memorandum, a copy of which is incorporated herein by reference; and

WHEREAS, Alta 9600 Phase I, LLC, a Delaware limited liability company and Alta 9600 Phase II, LLC, a Florida limited liability company, have this day presented to this Board a plat of certain lands lying in Miami-Dade County, Florida, said plat to be known as “Hammock Views,” the same being a replat of Lots 1 through 11, of Block 2, of “Ahlman’s Business Addition to Kendal,” according to the plat thereof, as recorded in Plat Book 21, at Page 8, and Lots 3 and 4, Block 1, of “Pierce’s Sub.,” according to the plat thereof, as recorded in Plat Book 86, at Page 67, of the Public Records of Miami-Dade County, Florida, lying and being in the West 1/2 of Section 2, Township 55 South, Range 40 East, Miami-Dade County, Florida, and it appears that all requirements of law concerning said plat insofar as the authority of this Board is concerned have been complied with,

NOW, THEREFORE, BE IT RESOLVED BY THE BOARD OF COUNTY COMMISSIONERS OF MIAMI-DADE COUNTY, FLORIDA, that said plat is hereby approved; that the dedication of the streets, alleys and other rights-of-way however designated or

depicted on said plat is hereby accepted; that the Miami-Dade County Plat Restrictions as listed on said plat are approved and are to be enforced; that approval of the plat is not a waiver of any zoning regulations; and that the requirements of the zoning existing on this land at the time this resolution is approved shall be enforced whether or not the various parcels on this plat conform to those requirements.

The foregoing resolution was offered by Commissioner _____, who moved its adoption. The motion was seconded by Commissioner _____ and upon being put to a vote, the vote was as follows:

Oliver G. Gilbert, III, Chairman	
Anthony Rodríguez, Vice Chairman	
Marleine Bastien	Juan Carlos Bermudez
Kevin Marino Cabrera	Sen. René García
Roberto J. Gonzalez	Keon Hardemon
Danielle Cohen Higgins	Eileen Higgins
Kionne L. McGhee	Raquel A. Regalado
Micky Steinberg	


The Chairperson thereupon declared this resolution duly passed and adopted this 4th day of April, 2023. This resolution shall become effective upon the earlier of (1) 10 days after the date of its adoption unless vetoed by the County Mayor, and if vetoed, shall become effective only upon an override by this Board, or (2) approval by the County Mayor of this resolution and the filing of this approval with the Clerk of the Board.

MIAMI-DADE COUNTY, FLORIDA
BY ITS BOARD OF
COUNTY COMMISSIONERS

LUIS G. MONTALDO, CLERK AD INTERIM

By: _____
Deputy Clerk

Approved by County Attorney as
to form and legal sufficiency.



Lauren E. Morse