

# MEMORANDUM

Agenda Item No. 14(A)(3)

---

**TO:** Honorable Chairman Anthony Rodriguez  
and Members, Board of County Commissioners


**DATE:** June 16, 2026

**FROM:** Geri Bonzon-Keenan  
County Attorney

**SUBJECT:** Ordinance relating to the Rapid  
Transit System-Development  
Zone; amending section 33C-2  
of the Code; amending the  
Metromover Subzone of the  
Rapid Transit Zone to add  
certain private property

---

The accompanying ordinance was prepared and placed on the agenda at the request of Prime Sponsor Commissioner Keon Hardemon.

  
\_\_\_\_\_  
Geri Bonzon-Keenan  
County Attorney

GBK/gh

MDC001



**MEMORANDUM**  
(Revised)

**TO:** Honorable Chairman Anthony Rodriguez  
and Members, Board of County Commissioners

**DATE:** June 16, 2026

**FROM:**   
Gen Bonzon-Keenan  
County Attorney

**SUBJECT:** Agenda Item No. 14(A)(3)

Please note any items checked.

- “3-Day Rule” for committees applicable if raised**
- 6 weeks required between first reading and public hearing**
- 4 weeks notification to municipal officials required prior to public hearing**
- Decreases revenues or increases expenditures without balancing budget**
- Budget required**
- Statement of fiscal impact required**
- Statement of social equity required**
- Ordinance creating a new board requires detailed County Mayor’s report for public hearing**
- No committee review**
- Requires more than a majority vote (i.e., 2/3’s present \_\_\_\_, 2/3 membership \_\_\_\_, 3/5’s \_\_\_\_, unanimous \_\_\_\_, majority plus one \_\_\_\_, CDMP 7 votes (majority of membership) \_\_\_\_, CDMP 2/3 members present but not less than 7 votes (majority of membership) \_\_\_\_, CDMP 9 votes (2/3 membership) \_\_\_\_\_) to approve**
- Current information regarding funding source, index code and available balance, and available capacity (if debt is contemplated) required**

Approved \_\_\_\_\_ Mayor  
Veto \_\_\_\_\_  
Override \_\_\_\_\_

Agenda Item No. 14(A)(3)  
6-16-26

ORDINANCE NO. \_\_\_\_\_

ORDINANCE RELATING TO THE RAPID TRANSIT SYSTEM-DEVELOPMENT ZONE; AMENDING SECTION 33C-2 OF THE CODE OF MIAMI-DADE COUNTY, FLORIDA; AMENDING THE METROMOVER SUBZONE OF THE RAPID TRANSIT ZONE TO ADD CERTAIN PRIVATE PROPERTY; PROVIDING SEVERABILITY, INCLUSION IN THE CODE, AND AN EFFECTIVE DATE

**WHEREAS**, Ordinance No. 21-33 created the Metromover Subzone of the Rapid Transit Zone (RTZ), which consisted of properties adjacent to the Metromover rail line, provided for the County to exercise land use regulatory jurisdiction over properties within the Metromover Subzone, and provided procedures for zoning approval within the Metromover Subzone; and

**WHEREAS**, the County's Comprehensive Development Master Plan (CDMP) calls for the coordination of land uses and transportation facilities to, among other things, attract transit ridership, produce short trips, and minimize transfers; and

**WHEREAS**, providing for increased density and transit-oriented development adjacent to the County's existing mass transit system will increase ridership on the County's public transportation system and further the health, safety, order, convenience, prosperity and welfare of the present and future citizens of the County; and

**WHEREAS**, the CDMP calls for the highest level of development density and intensity within the urban area that includes the Metromover Subzone; and

**WHEREAS**, as described in Exhibit A attached hereto, there are certain private properties that are less than a half mile from the Metromover Subzone; and

**WHEREAS**, the owner of certain private properties, which are located at 407 NE 17 Terrace, currently identified by Folio Number 01-3231-003-0690; 1771 and 1783 NE 4 Avenue, currently identified by Folio Number 01-3231-003-0670; and 1795 NE 4 Avenue, currently identified by Folio Number 01-3231-003-0660, have requested to be included within the Metromover Subzone; and

**WHEREAS**, this Board seeks to expand the Metromover Subzone to include the above identified private properties,

**BE IT ORDAINED BY THE BOARD OF COUNTY COMMISSIONERS OF MIAMI-DADE COUNTY, FLORIDA:**

**Section 1.** The foregoing recitals are incorporated into this ordinance and are approved.

**Section 2.** Section 33C-2 of the Code of Miami-Dade County, Florida is hereby amended to read as follows:<sup>1</sup>

**Sec. 33C-2. Rapid Transit Zone: definitions; designation of lands included; County jurisdiction; municipal services; occupational license taxes; municipal impact fees.**

\* \* \*

(B) *Designation of lands included in the Rapid Transit Zone.*

- (1) The Board of County Commissioners hereby designates, as necessary for the construction, operation, maintenance, and support of the County's Rapid Transit System, and includes within the Rapid Transit Zone, all land areas (including surface, subsurface, and appurtenant airspace) shown on the following exhibits bearing the following effective

---

<sup>1</sup> Words stricken through and/or [[double bracketed]] shall be deleted. Words underscored and/or >>double arrowed<< constitute the amendment proposed. Remaining provisions are now in effect and remain unchanged.

dates, certified by the Clerk of the Board as a portion of this chapter, incorporated herein by reference, and transmitted to the custody of the Department: Exhibit 1, July 31, 1998; Exhibits 2 through 9 and Exhibits 11 through 16, July 13, 1979; Exhibit 10, May 26, 1983; Exhibit 17, February 13, 2014; Exhibit 18, February 1, 2020; Exhibit 19, February 1, 2020; Exhibit 20, December 27, 2019; Exhibit 21, June 12, 2020; Exhibit 22(A), [~~October 13, 2023~~] >>[insert effective date] <<, Exhibit 22(B), December 12, 2025; Exhibit 23, December 11, 2021; and Exhibits 24-26, 28-31, and 33, 34, September 11, 2022, Exhibit 27, September 16, 2023; Exhibit 35, May 17, 2024; Exhibit 36, October 11, 2024; Exhibit 37, May 16, 2025; and Exhibit 38, September 13, 2025.

- (2) The Board of County Commissioners hereby designates as, and includes within, the Rapid Transit Zone all land areas (including surface, subsurface, and appurtenant airspace) located wholly or partially within one-half mile of each of the Smart Plan Corridors, or within one mile of the East-West Corridor, identified on Exhibit 32, September 11, 2022, subject to section 33C-3.3.

\* \* \*

**Section 3.** If any section, subsection, sentence, clause or provision of this ordinance is held invalid, the remainder of this ordinance shall not be affected by such invalidity.

**Section 4.** It is the intention of the Board of County Commissioners, and it is hereby ordained that the provisions of this ordinance, including any sunset provision, shall become and be made a part of the Code of Miami-Dade County, Florida. The sections of this ordinance may be renumbered or relettered to accomplish such intention, and the word "ordinance" may be changed to "section," "article," or other appropriate word.

**Section 5.** This ordinance shall become effective ten (10) days after the date of enactment unless vetoed by the Mayor, and if vetoed, shall become effective only upon an override by this Board.

PASSED AND ADOPTED:

Approved by County Attorney as  
to form and legal sufficiency:

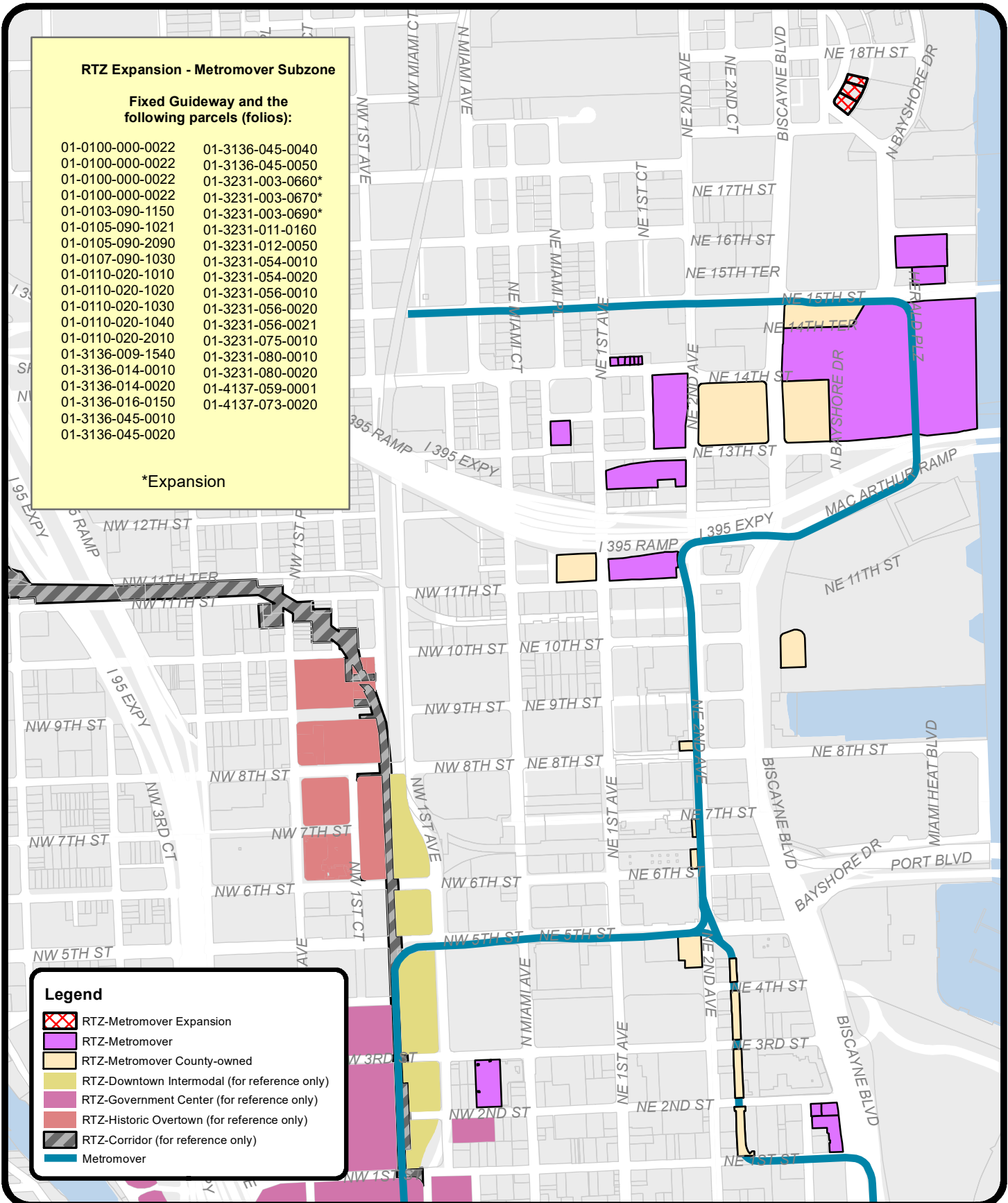
*MAG for GBK*  
*JEM*

Prepared by:

Lauren E. M. Alvarez

Prime Sponsor:           Commissioner Keon Hardemon

# EXHIBIT 22 (A)











## RTZ Expansion - Metromover Subzone

### Fixed Guideway and the following parcels (folios):

- |                  |                   |
|------------------|-------------------|
| 01-0100-000-0022 | 01-3136-045-0040  |
| 01-0100-000-0022 | 01-3136-045-0050  |
| 01-0100-000-0022 | 01-3231-003-0660* |
| 01-0100-000-0022 | 01-3231-003-0670* |
| 01-0103-090-1150 | 01-3231-003-0690* |
| 01-0105-090-1021 | 01-3231-011-0160  |
| 01-0105-090-2090 | 01-3231-012-0050  |
| 01-0107-090-1030 | 01-3231-054-0010  |
| 01-0110-020-1010 | 01-3231-054-0020  |
| 01-0110-020-1020 | 01-3231-056-0010  |
| 01-0110-020-1030 | 01-3231-056-0020  |
| 01-0110-020-1040 | 01-3231-056-0021  |
| 01-0110-020-2010 | 01-3231-075-0010  |
| 01-3136-009-1540 | 01-3231-080-0010  |
| 01-3136-014-0010 | 01-3231-080-0020  |
| 01-3136-014-0020 | 01-4137-059-0001  |
| 01-3136-016-0150 | 01-4137-073-0020  |
| 01-3136-045-0010 |                   |
| 01-3136-045-0020 |                   |

\*Expansion

**Legend**

-  RTZ-Metromover Expansion
-  RTZ-Metromover
-  RTZ-Metromover County-owned
-  RTZ-Downtown Intermodal (for reference only)
-  RTZ-Government Center (for reference only)
-  RTZ-Historic Overtown (for reference only)
-  RTZ-Corridor (for reference only)
-  Metromover

□ Full scale maps are on file with the department

