OFFICIAL FILE COPY
CLERK OF THE BOARD
OF COUNTY COMMISSIONERS
MIAMI-DADE COUNTY, FLORIDA

Memorandum

MIAMI-DADE COUNTY

Date: January 21, 2010

To: Honorable Chairman Dennis C. Moss
and Members, Board of County Commissioners

Agenda Item No. 5(C)

From: George M. Burgess
County Manager

Resolution No. R-06-10

Subject: Resolution Approving the Finding of Necessity for Expanding the Boundaries of the OMNI Redevelopment Area

---

Recommendation

It is recommended that the Board of County Commissioners (BCC) accept the Finding of Necessity (FON) study to declare a geographic area within the City of Miami (City) described in more detail in Exhibit "A," to be slum or blighted areas, pursuant to Chapter 163, Part III, Florida State Statutes (the "Act"). The rehabilitation, conservation, or redevelopment, or a combination thereof, of the Redevelopment Area is necessary in the interest of the public health, safety, morals or welfare of the residents of the City and the County. As part of the Interlocal Agreement between the County, City and the OMNI Community Redevelopment Agency (the "CRA") executed on December 31, 2007 ("2007 Interlocal Agreement"), the City and the CRA agreed to generate a FON to substantiate the expansion of the CRA for BCC consideration and an amendment to the existing Redevelopment Plan.

Scope of Agenda Item

This resolution accepts the FON. This FON identifies approximately 257 acres to be slum and blighted. The Area lies within Commission Districts 3 and 5.

Fiscal Impact / Funding Source

The CRA's revenue source is calculated based on the incremental growth of ad valorem revenues beyond an established base year, as defined in Section 163.387 of the Florida State Statutes. The County's obligation to contribute tax increment revenues to the CRA expires in 2027.

It is estimated that the existing CRA will generate approximately $180.3 million in county tax increment revenue through the current life term of 2027, whereas the newly expanded area would generate approximately an additional $7.9 million through the year 2027, based on an annual average growth rate in taxable values of 3.5 percent.

However, the 2007 Interlocal Agreement requires that the CRA reimburse the County for 35 percent of the total CRA increment annually through the life of the CRA. The CRA would pay the County, through 2027, approximately $162.5 million from the existing area and $7.3 million from the expanded area; therefore, it is estimated that the net impact of the expansion will be $600,000 through 2027. The County's FY 2008-09 payment to the CRA was $5,597,328.

Track Record / Monitor

This resolution accepts the FON.

Background

On July 7, 1987, the BCC approved the establishment of the CRA when it declared the Area to be slum and blighted pursuant to Resolution R-825-87. The BCC approved the CRA's Community Redevelopment Plan ("Plan"), and funded the Plan when it enacted Ordinance No. 87-47 ("Trust Fund"). The 2007 Interlocal Agreement, which sets new requirements for the submission of the FON and the Plan, was executed by the County, City, and CRA.

The FON Report ("Exhibit A") prepared by Olmedillo X5 Inc. Land Use Planning Consultants for the CRA examines the conditions in the proposed CRA expansion area and concludes that slum and blight, as defined in the Act, do exist. The FON identifies conditions including faulty street and lot layout, deteriorated buildings and infrastructure, defective transportation facilities, and an abundance of vacant buildings and lots that are apparent in the community. Additionally, the FON identifies unsanitary or unsafe conditions due to environmental contamination, deterioration of site and other improvements. If this area is included in the CRA's boundaries, the CRA will aim to support strategic public and private projects that will stimulate and leverage investment and enhance the health and vitality of the area. It is important to note that the boundaries identified in the FON differ from those originally presented as part of the 2007 Interlocal Agreement. Specifically, the FON includes a large area between the existing OMNI CRA and the expanded boundaries of the Southeast Overtown/Park West CRA and only the portion of Watson Island south of MacArthur Causeway as opposed to the entire island, as noted in Exhibit B.

The 2007 Interlocal Agreement also provides that the City and the CRA prepare an amendment to the Plan to include a list of projects for the expanded area. The Interlocal Agreement anticipates that both the FON and the Plan will be submitted to the Board for its consideration and approval. However, the Plan has not been submitted to the County as the CRA is in the process of finalizing it and would require CRA, City and County approval.

On May 28, 2009, the Board of Commissioners of the OMNI CRA and the City of Miami Commission adopted a resolution accepting the FON and finding that the study area constitutes a slum or blighted area as defined in the Act. The Miami-Dade County Tax Increment Financing and Coordinating Committee reviewed the City's FON on June 25, 2009, and recommended it for BCC approval.

Cynthia W. Curry
Senior Advisor to the County Manager

Attachments

cmo15709

MEMORANDUM

(Revised)

TO: Honorable Chairman Dennis C. Moss and Members, Board of County Commissioners

DATE: January 21, 2010

FROM: R. A. Cuevas, Jr. County Attorney

SUBJECT: Agenda Item No. 5(C)

Please note any items checked.

_____ **"3-Day Rule" for committees applicable if raised**

_____ **6 weeks required between first reading and public hearing**

_____ **4 weeks notification to municipal officials required prior to public hearing**

_____ **Decreases revenues or increases expenditures without balancing budget**

_____ **Budget required**

_____ **Statement of fiscal impact required**

_____ **Ordinance creating a new board requires detailed County Manager's report for public hearing**

_____ **No committee review**

_____ **Applicable legislation requires more than a majority vote (i.e., 2/3's ____, 3/5's ____, unanimous _____) to approve**

_____ **Current information regarding funding source, index code and available balance, and available capacity (if debt is contemplated) required**

Approved _____ Mayor
Veto _____
Override _____

Agenda Item No. 5(C)
1-21-10

RESOLUTION NO. **R-06-10**

RESOLUTION DECLARING GEOGRAPHIC AREA OF MIAMI-DADE COUNTY, FLORIDA LOCATED IN THE CITY OF MIAMI; GENERALLY BOUNDED BY THE SOUTHERN EDGE OF INTERSTATE 395 TO THE SOUTH, THE FEC RIGHT OF WAY TO THE EAST, NW 23RD STREET TO THE NORTH, NW 1ST PLACE TO THE WEST, BICENTENNIAL PARK AND THE SOUTHERN PORTION OF WATSON ISLAND FROM THE MACARTHUR CAUSEWAY SOUTH TO BE A SLUM OR BLIGHTED AREA; DECLARING REHABILITATION, CONSERVATION OR REDEVELOPMENT, OR COMBINATION THEREOF, TO BE NECESSARY IN THE INTEREST OF PUBLIC HEALTH, SAFETY, MORALS OR WELFARE OF RESIDENTS OF MIAMI-DADE COUNTY, FLORIDA

WHEREAS, the Legislature of the State of Florida enacted the Community Redevelopment Act 1969 during its 1969 Legislative Session, which enactment is presently codified in the Florida Statutes as Part III of Chapter 163, Sections 163.330 through 163.450 (the "Act"); and

WHEREAS, pursuant to Chapter 163, Florida Statutes, a finding of necessity study must be prepared in order to initiate the redevelopment process for the areas aforementioned; and

WHEREAS, all powers arising through the Act are conferred upon counties with home rule charters; and

WHEREAS, on July 7, 1987, the Board of County Commissioners of Miami-Dade County, Florida (the "Board") adopted Resolution No. R-825-87 and enacted Ordinance No. 87-47 which said resolution approved the OMNI CRA Redevelopment Plan (the "Plan") and ordinance created a funding mechanism for implementing the Plan ("Trust Fund"); and

WHEREAS, on December 31, 2007, the County, the City of Miami ("City") and the Omni Community Redevelopment Agency ("CRA") entered into an Interlocal Agreement ("2007 Interlocal Agreement"); and

WHEREAS, pursuant to the 2007 Interlocal Agreement, the City and the CRA are required to submit an amended finding of necessity ("FON") and an amended redevelopment plan; and

WHEREAS, the City of Miami retained the Olmedillo X5 Inc. Land Use and Planning Consultants to prepare a finding of necessity study with respect to the geographic area within the City of Miami, which finding of necessity for the area, dated May, 2009, is attached as Exhibit A to this resolution and is incorporated herein by this reference (the "Finding of Necessity Report"); and

WHEREAS, on May 28, 2009, the City and CRA boards of commissioners approved the FON after making findings that the rebuilding, rehabilitation, conservation and redevelopment of the study area is necessary in the interest of the public health, safety, morals, and welfare of the residents of the City of Miami and Miami-Dade County; and

WHEREAS, the City and CRA boards of commissioners also made findings that the study area constitutes a slum and blighted area as defined in Section 163.340 of the Florida Statutes; and

WHEREAS, the City and the CRA request that the Board consider approval of the FON as required by Chapter 163 of the Florida Statutes and the 2007 Interlocal Agreement; and

WHEREAS, the Board considered the Finding of Necessity Report concerning the existence of slum or blighted areas within the geographic area; and

WHEREAS, the Board hereby concurs with the Finding of Necessity Report and finds

that one or more slum or blighted areas, as defined in Section 163.340, Florida Statutes, exist in the geographic area; and

WHEREAS, the Board hereby finds that the rehabilitation, conservation, or redevelopment, or a combination thereof, of said slum or blighted area is necessary in the interest of the public health, safety, morals, or welfare of the residents of the OMNI Community Redevelopment Area of the County; and

WHEREAS, the Board hereby finds that said slum or blighted area is appropriate for redevelopment,

NOW, THEREFORE, BE IT RESOLVED BY THE BOARD OF COUNTY COMMISSIONERS OF MIAMI-DADE COUNTY, FLORIDA, that:

Section 1. The foregoing recitations are incorporated as a part of this resolution by reference.

Section 2. The Board, as evidenced by the findings and as defined in Section 163.340, Florida Statutes, finds that a blighted or slum area exists in the Redevelopment Area, which is specifically described in Exhibit A attached hereto.

Section 3. The Board further finds that the redevelopment, rehabilitation, conservation and redevelopment of the Redevelopment Area is necessary in the interest of the public health, safety, morals, and welfare of the residents of the Redevelopment Area and of Miami-Dade County, said finding of necessity being made within the meaning of the Act.

Section 4. The Board hereby finds and declares that the area as referenced in Exhibit A is a slum or blighted area as defined in Section 163.340, Florida Statutes.

The foregoing resolution was offered by Commissioner **Bruno A. Barreiro**, who moved its adoption. The motion was seconded by Commissioner **Audrey M. Edmonson** and upon being put to a vote, the vote was as follows:

Dennis C. Moss, Chairman	**aye**		
Jose "Pepe" Diaz, Vice-Chairman	**absent**		
Bruno A. Barreiro	**aye**	Audrey M. Edmonson	**aye**
Carlos A. Gimenez	**nay**	Sally A. Heyman	**nay**
Barbara J. Jordan	**aye**	Joe A. Martinez	**absent**
Dorrin D. Rolle	**aye**	Natacha Seijas	**aye**
Katy Sorenson	**nay**	Rebeca Sosa	**nay**
Sen. Javier D. Souto	**absent**		

The Chairperson thereupon declared the resolution duly passed and adopted this 21st day of January, 2010. This resolution shall become effective ten (10) days after the date of its adoption unless vetoed by the Mayor, and if vetoed, shall become effective only upon an override by this Board.

MIAMI-DADE COUNTY, FLORIDA
BY ITS BOARD OF COUNTY COMMISSIONERS

HARVEY RUVIN, CLERK

By: **DIANE COLLINS**
Deputy Clerk

Approved by County Attorney as
to form and legal sufficiency

Terrence A. Smith

EXHIBIT "A"
FINDING OF NECESSITY REPORT
PROPOSED EXPANSION TO THE OMNI REDEVELOPMENT AREA
May 2009

Prepared by Olmedillo X5, Inc.
LAND USE AND PLANNING CONSULTANTS

MIAMI
Community Redevelopment Agency
SOUTHEAST OVERTOWN / PARK WEST | OMNI REDEVELOPMENT DISTRICT | MIDTOWN

TABLE OF CONTENTS

Section:		Page:
Section 1.	Executive Summary	3
Section 2.	Introduction	
	2.1 Location	5
	2.2 Finding of Necessity	7
	2.3 "Slum" Defined	7
	2.4 "Blight" Defined	7
Section 3.	Existing Characteristics of the Study Area	
	3.1 Aerial Overview of the Study Area	10
	3.2 Site and Structural Deterioration	18
	3.3 Vacant Buildings and Lots	24
	3.4 Property Violations	28
	3.5 Unsanitary and Unsafe Conditions	32
Section 4.	Transportation	
	4.1 Access, Connectivity, and Pedestrian Corridors	39
	4.2 Faulty Street Layout	43
	4.3 Public Transportation and Parking Facilities	45
Section 5.	Incompatible Land Use	47
Section 6.	Unusual Conditions of Title	49
Section 7.	Socio-Economic Conditions	
	7.1 Demographic Characteristics	50
	7.2 Housing Characteristics	52
	7.3 Real Estate Values	57
	7.4 Crime	54
	7.5 Public Health	56
Section 7.	Conclusion	57
Section 8.	Appendix	58
Section 9	Reference	59

Section 1. EXECUTIVE SUMMARY

This Finding of Necessity report seeks to document evidence of slum and blight conditions throughout the neighborhood immediately north of Interstate 395 right of way ("I-395") and west of the Florida East Coast railroad right of way ("FEC ROW"), Bicentennial Park, and Watson Island in support of the inclusion of these areas within the Omni Redevelopment Area. The Finding of Necessity is an assessment of an area, supported by data and analyses, that provides evidence of slum and blight as defined in Section 163.355, Florida Statutes. The Finding of Necessity report is used as a planning resource by government entities to identify areas of need within their jurisdiction that may impose an onerous burden to the entity, decrease the tax base, and which constitute a serious and growing menace, injurious to the public health, safety, morals, and welfare of residents.

The proposed expanded area ("Study Area") is approximately 257 acres, and is generally defined as the southern edge of the Interstate-395 to the south, the FEC ROW to the east, NW 23rd Street to the north; NW 1st Place to the west, Bicentennial Park and southern portion of Watson Island, from the MacArthur Causeway south. (Figure 1 Location Map.) This report focused on the existence of the following conditions:

- Predominance of defective or inadequate street layout, parking facilities, roadways, and public transportation facilities;
- Faulty lot layout in relation to size, adequacy, accessibility, or usefulness;
- Unsanitary or unsafe conditions due to environmental contamination;
- Deterioration of site and other improvements;
- Diversity of ownership or defective or unusual conditions of title which prevents the free alienability of land within the deteriorated or hazardous area;
- Crime; and
- Physical and economic conditions conducive to disease, infant mortality, poverty and crime because of the predominance of dilapidated, deteriorating, antiquated and obsolescent buildings and the existence of conditions that endanger life and property by fire and other causes.

Predominance of Defective Street Layout and Roadways.

The street layout within the Study Area presents several defects resulting from the presence of the FEC ROW and a street grid shift. For example, several streets in the western section of the Study Area end in a three-way or "T" intersection, while other streets jog and are slightly askew as they continue through four-way intersections. The "T" intersections create extremely long blocks which serve as a barrier to both pedestrians and vehicles, and disrupt the connectivity between adjacent neighborhoods.

Predominance of Inadequate Parking Facilities and Defective Public Transportation Facilities.

The Study Area lacks a centralized public parking facility, despite several institutional buildings with inadequate parking accommodations. A shortage of parking accommodations discourages commercial investment, and may adversely affect proposed residential developments. New residential developments would need to accommodate private parking facilities on site, thereby reducing the buildable footprint of the development while increasing project budgets to reflect construction and operation costs associated with a parking facility. Moreover, there are few convenient, safe, and timely transportation linkages to existing public transportation facilities and service routes.

Faulty Lot Layout.

Remnants of Miami's historic lot layout, characterized by the micro-subdivision of a City block into several small lots, are prevalent throughout the western section of the Study Area. These legal non-

conforming lots render development extremely difficult without significant land assemblage and attribute to the faulty lot layouts in the area. These faulty lot layouts create invite code enforcement violations and promote incompatible land uses of adjacent properties.

Unsanitary and Unsafe Conditions.

Unsanitary and unsafe conditions exist in the Study Area due to the existence of numerous environmentally contaminated sites, criminal activities, illegal dumping, and homeless activity.

Site and Structural of Deterioration.

The basic infrastructure of curbs, sidewalks and streets throughout the Study Area is in poor condition or in disrepair, and fail to meet current American with Disabilities Act ("ADA") standards. Multi-family residential buildings exhibit deteriorating conditions resulting from long-term neglect. Many buildings have been demolished because they were deemed unsafe by the City of Miami's Building Department. In turn, the number of vacant, unimproved properties in the Study Area has increased.

Unusual Conditions of Title Preventing the Free Alienability of Land.

Development of Watson Island is impacted by the unusual conditions of title to the property. The State of Florida conveyed this man-made island to the City of Miami with a deed restriction requiring that any development on the island be for a public purpose.

Conclusion

The Finding of Necessity report presents conclusive evidence of the existence of slum and blight conditions within the Study Area, and if left unattended, will persist and undoubtedly extend to and beyond the boundaries of the Omni Redevelopment Area. These conditions will lead to an economic and social liability to the City of Miami and Miami-Dade County, and could consume additional resources to address the myriad of issues outlined above, while reducing the local tax base.

SECTION 2. INTRODUCTION

2.1 Location

The Study Area consists of approximately 275 acres and is generally defined as the southern edge of I-395 ROW to the south; the FEC ROW to the east, NW 23rd Street to the north; NW 1st Place to the west and Bicentennial Park and the southeastern portion Watson Island.

The Study Area is physically defined as beginning at the eastern shoreline and NE 22nd Street; then south along the eastern shoreline to the north side of the MacArthur Causeway right of way; then east along the north side of the MacArthur Causeway right of way to the eastern shoreline of Watson Island; then south along the eastern shoreline of Watson Island to the southernmost point of Watson Island; then west along the southern shoreline to the south side of the MacArthur Causeway right of way; then west along the south side of the MacArthur Causeway right of way to the eastern shoreline; then south along the eastern shoreline to 20 feet south of the FEC slip; then west along the 20 feet south of the FEC slip to the west side of Biscayne Boulevard; then north along the west side of Biscayne Boulevard to the southern edge of the I-395 ROW; then following the southern edge of the I-395 ROW to the west side of NW 1st Place; then north along the west side of NW 1st Place to the south side of NW 14th Street; then east along the south side of NW 14th Street to the west side of NW 1st Place; then north along the west side of NW 1st Place to the south side of NW 22nd Street; then east along the south side of NW 22nd Street to the east side of NW 2nd Avenue; then south along the east side of NW 2nd Avenue to the south side of NW 22nd Street; then west along the south side of NW 22nd Street to the west side of NW 5th Avenue; then north on the west side of NW 5th Avenue to the south side of NW 22nd Street; then west along the south side of NW 22nd Street to the west side of NW 6th Avenue; then north along the west side of NW 6th Avenue to the north side of NW 23rd Street; then east along the north side of NW 23rd Street to the west side of NW 5th Avenue; then north along the west side of NW 5th Avenue to the north side of NW 23rd Street; then east along the north side of NW 23rd Street to the east side of NW 2nd Avenue; then south along the east side of NW 2nd Avenue to the north side of NW 22nd Street; then east along the north side of NW 22nd Street to the eastern shoreline.

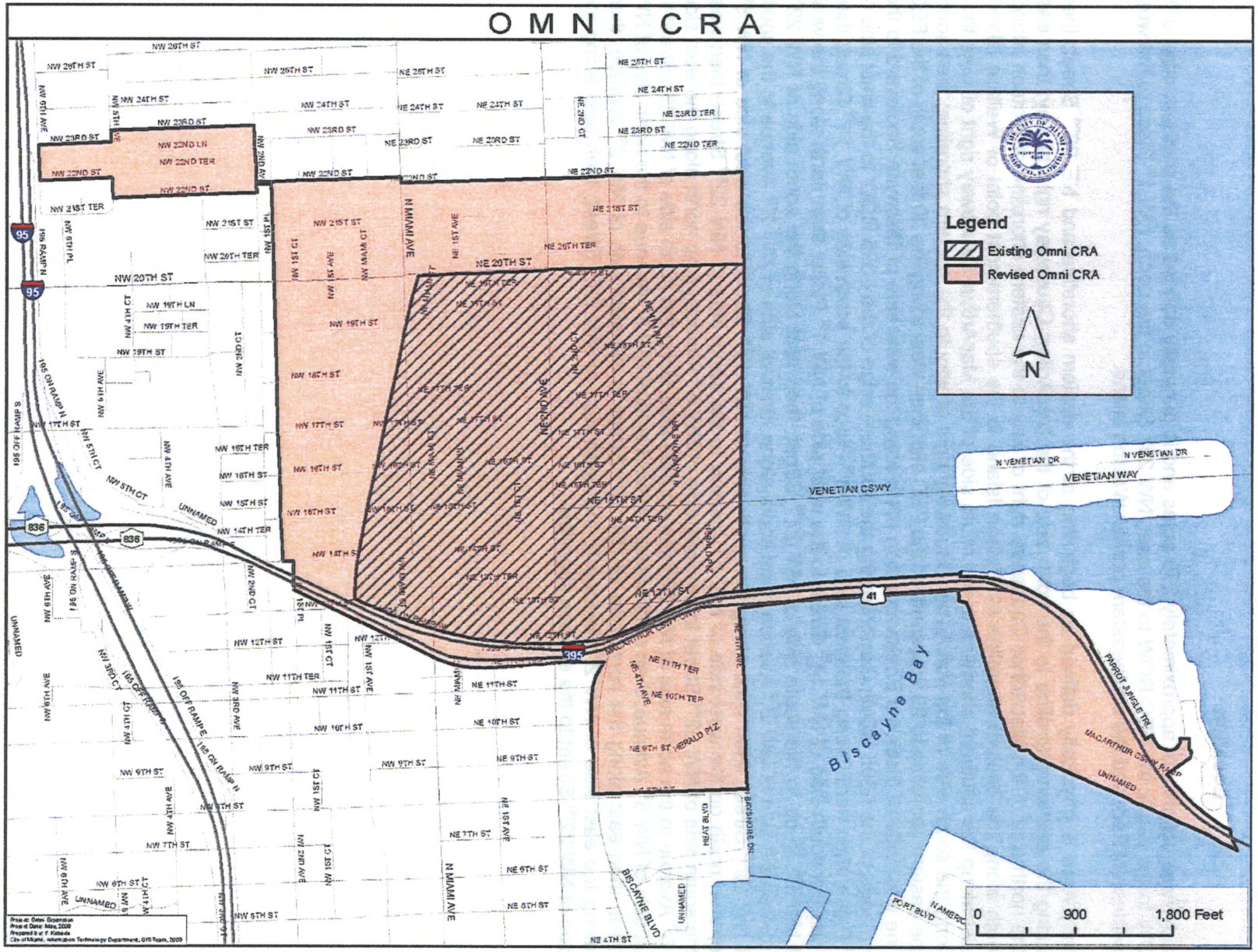
OMNI CRA
Legend
Existing Omni CRA
Revised Omni CRA
N
0
900
1,800 Feet
Biscayne Bay
VENETIAN CSWY
VENETIAN WAY
N VENETIAN DR
MACARTHUR CSWY
PARROT JUNGLE TRL
NW 20TH ST
NE 20TH ST
N MIAMI AVE
NE 2ND AVE
NW 2ND AVE
BISCAYNE BLVD
HERALD PLZ
NE 9TH ST
NE 15TH ST
NW 15TH ST
NW 16TH ST
NW 17TH ST
NW 19TH ST
NW 21ST ST
NE 21ST ST
NW 22ND ST
NE 22ND ST
NW 23RD ST
NE 23RD ST
NW 24TH ST
NE 24TH ST
NW 25TH ST
NE 25TH ST
NW 26TH ST
NW 29TH ST
NW 5TH ST
NE 5TH ST
NW 7TH ST
NE 7TH ST
NW 9TH ST
NW 11TH ST
NE 11TH ST
NW 12TH ST
NE 12TH ST
NW 14TH ST
NW 15TH ST
NW 16TH ST
NW 18TH ST
NW 19TH ST
NW 20TH ST
NW 21ST ST
NW 22ND ST
NW 23RD ST
NW 24TH ST
NW

2.2 Finding of Necessity

On December 31, 2007, the City of Miami, Miami-Dade County, the Southeast Overtown/Park West Community Redevelopment Agency and the Omni Redevelopment District Community Redevelopment Agency ("CRA") entered into an Interlocal Agreement to provide for, among other things, the expansion of the Omni Redevelopment Area and the extension of the CRA's life. Pursuant to the Interlocal Agreement, the parties agreed that the CRA would cause a Finding of Necessity report to be prepared in which the conditions of slum and blight within the Study Area would be documented.

2.3 "Slum" Defined

Section 163.340(7), Florida Statutes, defines "slum area" as an area having physical or economic conditions conducive to disease, infant mortality, juvenile delinquency, poverty, or crime because there is a predominance of buildings or improvements, whether residential or nonresidential, which are impaired by reason of dilapidation, deterioration, age, or obsolescence, and exhibiting one or more of the following factors:

(a) Inadequate provision for ventilation, light, air, sanitation, or open spaces;

(b) High density of population, compared to the population density of adjacent areas within the county or municipality; and overcrowding, as indicated by government-maintained statistics or other studies and the requirements of the Florida Building Code; or

(c) The existence of conditions that endanger life or property by fire or other causes.

2.4 "Blight" Defined

Section 163.340(8), Florida Statutes, defines "blighted area" as an area in which there are a substantial number of deteriorated or deteriorating structures, in which conditions, as indicated by government-maintained statistics or other studies, are leading to economic distress or endanger life or property, and in which two or more of the following factors are present:

(a) Predominance of defective or inadequate street layout, parking facilities, roadways, bridges, or public transportation facilities;

(b) Aggregate assessed values of real property in the area for ad valorem tax purposes have failed to show any appreciable increase over the 5 years prior to the finding of such conditions;

(c) Faulty lot layout in relation to size, adequacy, accessibility, or usefulness;

(d) Unsanitary or unsafe conditions;

(e) Deterioration of site or other improvements;

(f) Inadequate or outdated building density patterns;

(g) Falling lease rates per square foot of office, commercial, or industrial space compared to the remainder of the county or municipality;

(h) Tax or special assessment delinquency exceeding the fair value of the land;

(i) Residential and commercial vacancy rates higher in the area than in the remainder of the county or municipality;

(j) Incidence of crime in the area higher than in the remainder of the county or municipality;

(k) Fire and emergency medical service calls to the area proportionately higher than in the remainder of the county or municipality;

(l) A greater number of violations of the Florida Building Code in the area than the number of violations recorded in the remainder of the county or municipality;

(m) Diversity of ownership or defective or unusual conditions of title which prevent the free alienability of land within the deteriorated or hazardous area; or

(n) Governmentally owned property with adverse environmental conditions caused by a public or private entity.

However, the term "blighted area" also means any area in which at least one of the factors identified in paragraphs (a) through (n) are present and all taxing authorities subject to Section 163.387(2)(a) agree, either by Interlocal agreement or agreements with the agency or by resolution that the area is blighted. Such agreement or resolution shall only determine that the area is blighted.

Section 3. EXISTING CHARACTERISTICS OF THE STUDY AREA

3.1 Aerial Overview of the Study Area

As illustrated in the map entitled "Existing Land Use" on page 10, there are various land uses throughout the Study Area. For clarity, this report has divided the Study Area as follows:

- **North Omni** (Area 1-A to 1-C) is zoned industrial and general commercial.
- **West Omni** (Areas 2-A and 2-B) is zoned medium density multi-family residential and consists of single family and low-rise multi-family residential buildings, religious and educational institutions, and vacant lots.
- **Bicentennial Park** (Area 3) is a City-owned park that is zoned recreation and is currently unimproved.
- **Watson Island** (Area 4) is owned by the City and is zoned recreation. The southeastern section of the island is currently unimproved.

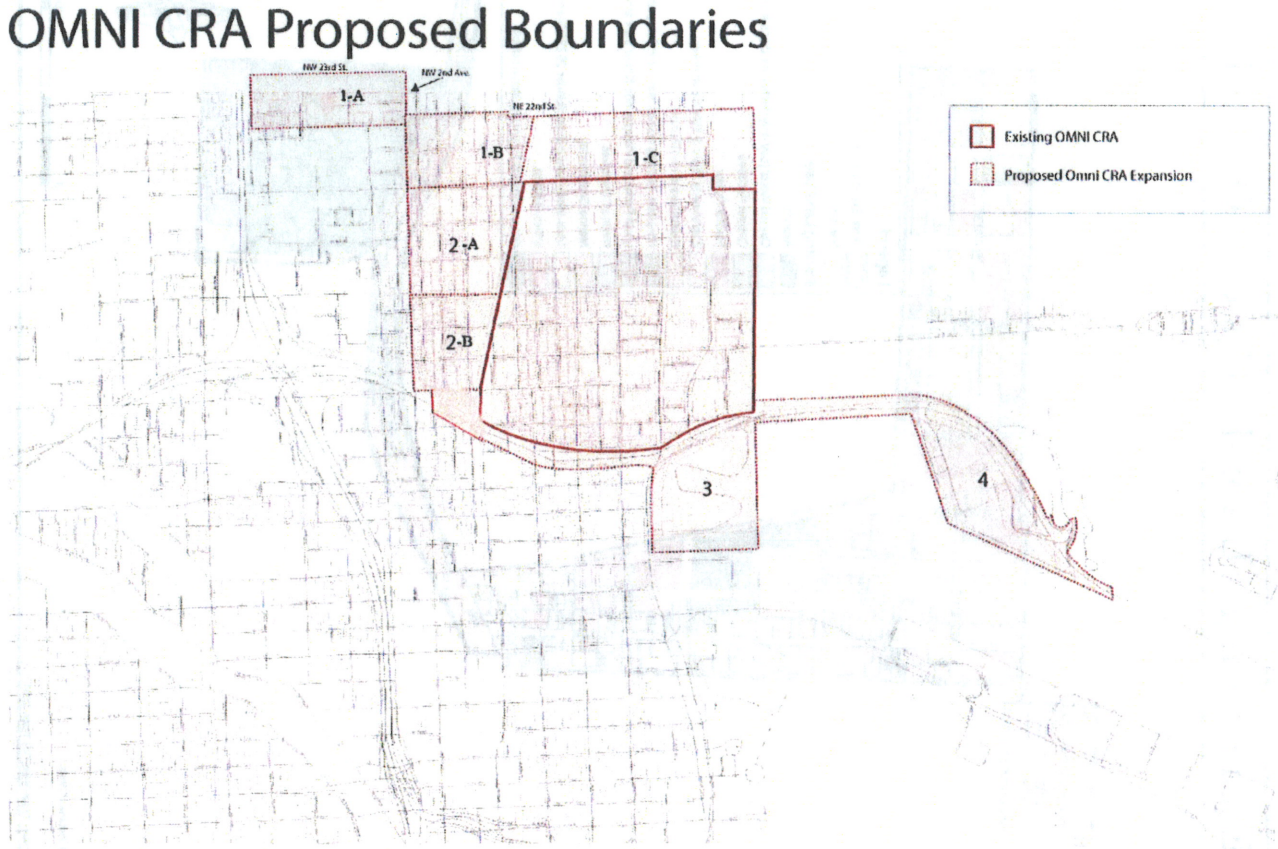

Existing Land Use, Omni Expansion Area

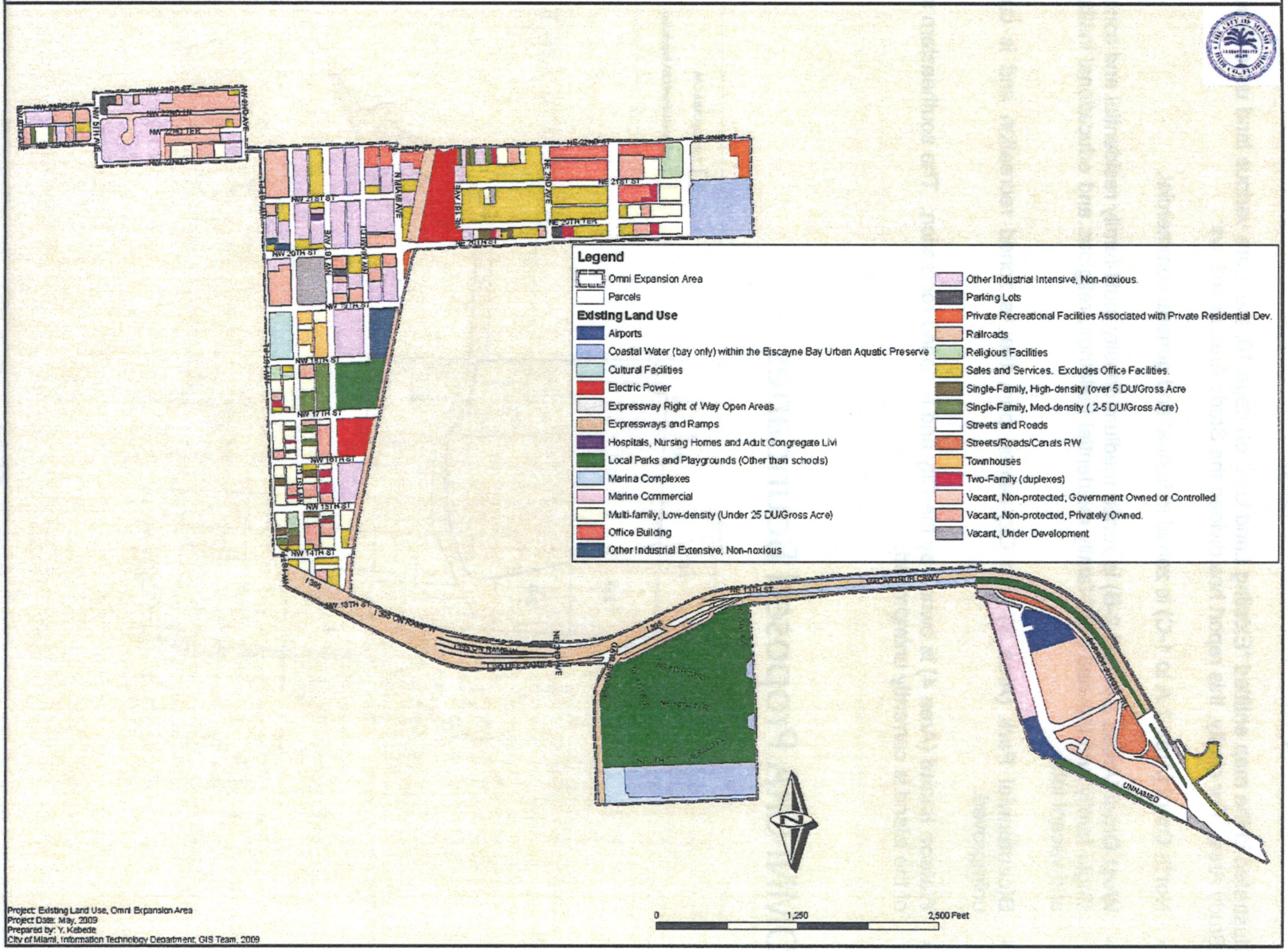

Existing Site Characteristics
North Omni (Area 1 – A)

The area bounded by NW 23rd Street to the north, NW 2nd Avenue to the east, NW 22nd Street to the south, NW 6th Avenue to the west, is primarily industrial with some commercial office buildings, as well as several older single family homes.

Existing Site Characteristics
North Omni (Area 1 – B)

The area bounded by NW/NE 22nd Street to the north, the FEC ROW to the east, NW 20th Street to the south, and NW 1st Place to the west, is comprised of eighty-two individual parcels and is primarily industrial in nature.

Existing Site Characteristics
North Omni (Area 1 – C)

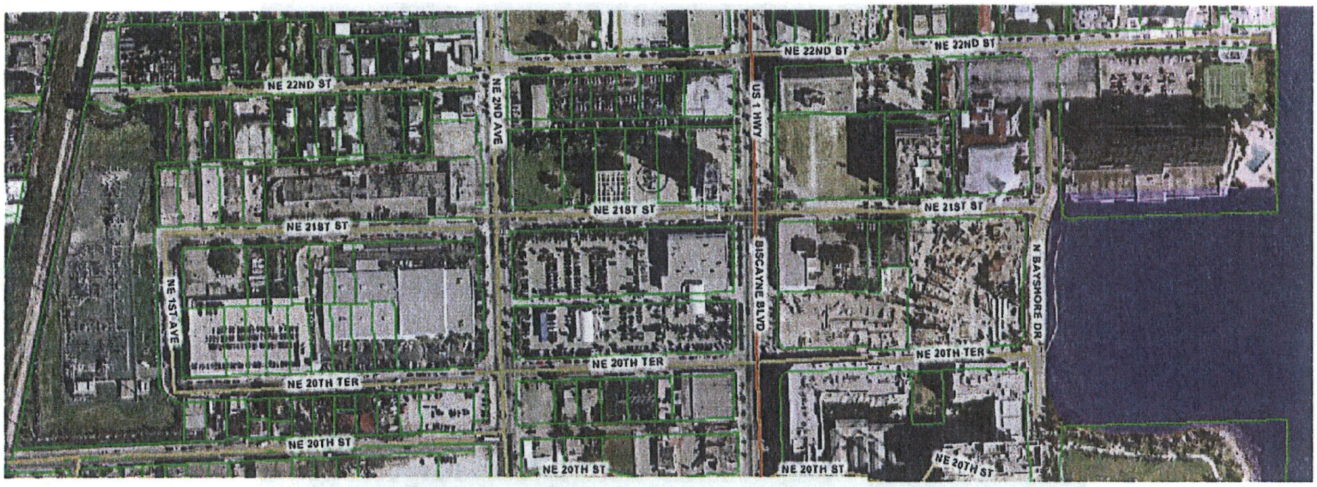

The area bounded by the NE 22nd Street to the north, shoreline along Biscayne Bay to the east, NE 20th Street to the south, and the FEC ROW to the west, and consists of a mix of industrial, retail and residential.

Existing Site Characteristics
West Omni (Area 2 – A)

The area bounded by NW 20th Street, NW 1st Place, NW 18th Street and the FEC ROW is zoned majorily as industrial/institutional. Between NW 1st Place and NW 1st Court, NW 19th Street and NW 18th Street is Phyllis Wheatley Elementary School. The Overtown Villas residential townhomes, multi-family apartments, numerous vacant parcels are located in the area.

Existing Site Characteristics
West Omni (Area 2 – B)

The area bounded by NW 18th Street to the north, the FEC ROW to the east, NW 16th Street to the south, and NW 1st Place to the west, is primarily residential, with older single family homes and the more recently constructed St. John's townhomes. The area includes two religious institutions and several multi-family buildings. There are also a significant number of vacant lots scattered throughout the area.

Existing Site Characteristics
Bicentennial Park (Area 3)

Bicentennial Park is located east of Biscayne Boulevard and south of the MacArthur Causeway. Regional Pump Station No. 2, owned and operated by Miami-Dade County's Water and Sewer Department (WASA) is located at the park's edge.

Existing Site Characteristics
Watson Island (Area 4)

Watson Island, located east of Miami's inland and south of MacArthur Causeway, is a man-made island. This area is home to the Miami Children's Museum, and the former Chalk's Airlines facility.

3.2 Site and Structural Deterioration

The Study Area suffers from significant site and structural deterioration, evidenced by the numerous dilapidated buildings, neglected properties, and a deteriorated public right of way, including broken, chipped, or cracked sidewalks and roadways in need of repair or striping. These conditions present a safety hazard to pedestrians and motorists, and project a negative image of the Study Area, which, in turn, discourages private investment. An example can be seen in North Omni where many industrial properties have significant structural defects due to poor maintenance. Such blight affects nearby properties along NE 21st and 22nd Streets and NE 20th Terrace. Moreover, the several single-family and multi-family residential buildings in West Omni also demonstrate structural deterioration, thereby contributing to the desolate and bleak character of the area. Much of the deterioration observed throughout the Study Area is attributed to the age of many buildings. Many of these structures are more than thirty years old and are in dire need of rehabilitation and maintenance (See Age of Buildings Map on Page 21). The site and structural deterioration is exacerbated by the current economic environment, in which property owners are unable to finance necessary repairs and improvements.

The property at 1990 North Miami Avenue is in need of landscape maintenance.

Car repair conducted in the open and visible from the street.



Strewn bicycles at 175 NW 20th Street.

FEC ROW at NW 17th Street is utilized as a site for illegal dumping.

Missing landscape along sidewalk on NW 17th Street (south of Dorsey Park).

Damage to roadway along NW Miami Court as a result of heavy truck traffic.

The poorly maintained fence surrounding the property at 60 NW 17th Street, south of Dorsey Park.

Standing water at the southeast corner of NW 16th Street and NW 1st Avenue.

Downed public signage and sidewalk infrastructure in disrepair at NW 1st Avenue between NW 16th Street and NW 15th Street.

Commercial garbage containers are not properly enclosed as required.

The dilapidated structure at 158 NW 17th Street has a damaged roof and fence, and is in need of exterior painting.

Property at 1540 NW 1st Avenue with severe roof and fence damage.

The dilapidated building at 1553 NW 1st Court with severe roof damage.

The poorly maintained fence surrounding the property at 2022 NW 1st Court.

The vacant property at 435 NW 22nd Lane is in need of landscape and façade maintenance.

Age of Buildings, Omni Expansion Area

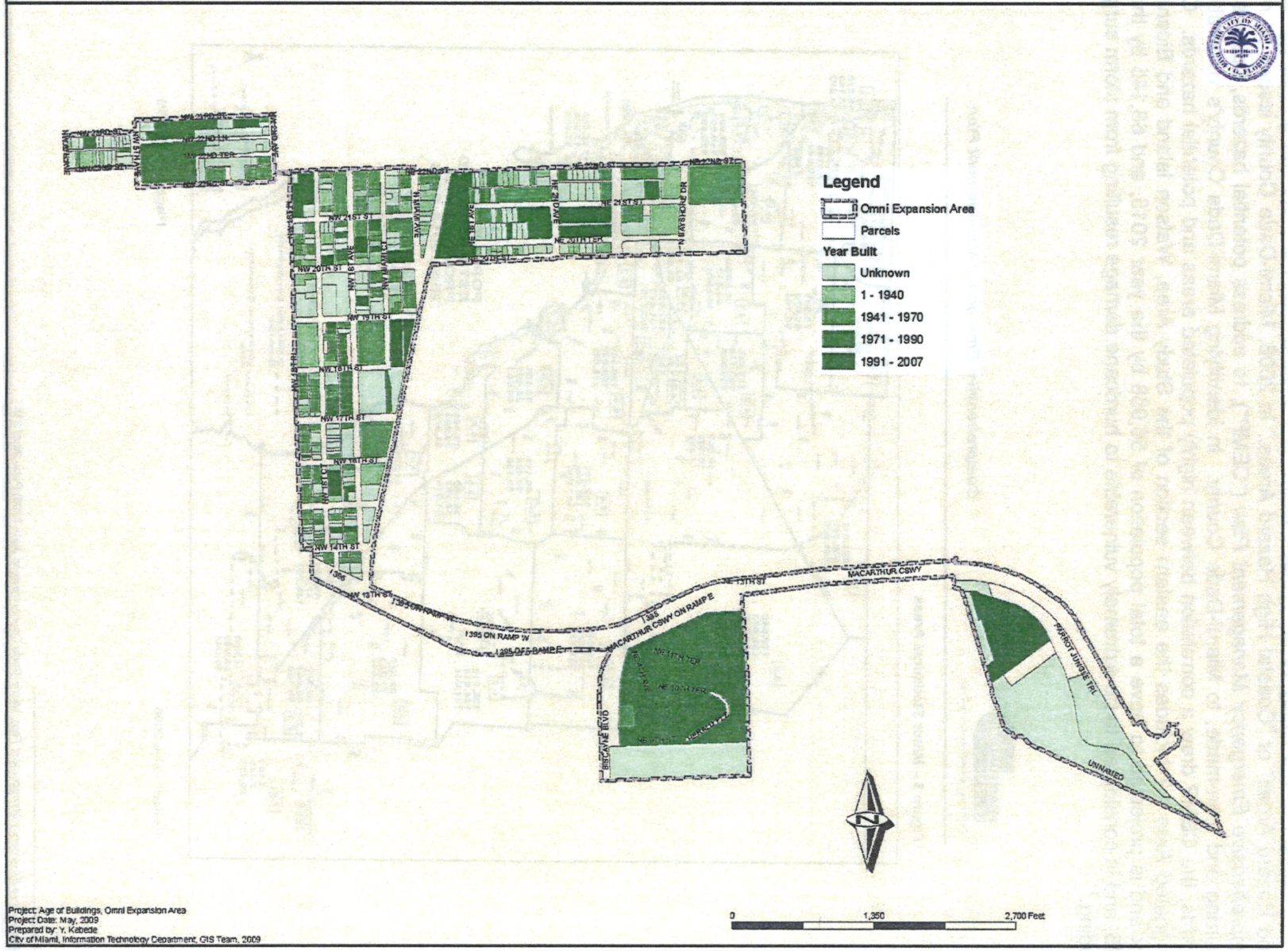

Site and structural deterioration in the Study Area is further aggravated by inclement weather experienced during the annual hurricane season. (See Flood Zone Map on page 23). Specifically, the eastern section of the Study Area, Watson Island and Bicentennial Park are designated as "Special Flood Hazard Areas" or "Coastal High Hazard Areas." In 2008, Miami-Dade County issued its revised *Comprehensive Emergency Management Plan* ("CEMP"), to address potential hazards, both naturally occurring and man-made, to Miami-Dade County. In identifying Miami-Dade County's vulnerability to hazards, the CEMP drew a correlation between highly populated areas and potential hazards. CEMP-designated Area 4.7 includes the eastern section of the Study Area, Watson Island and Bicentennial Park and is projected to have a total population of 56,958 by the year 2015, and 68,145 by the year 2025, and is considered to be extremely vulnerable to hurricane damage resulting from storm surge and flooding.[1]

Figure 3 – Minor Statistical Areas

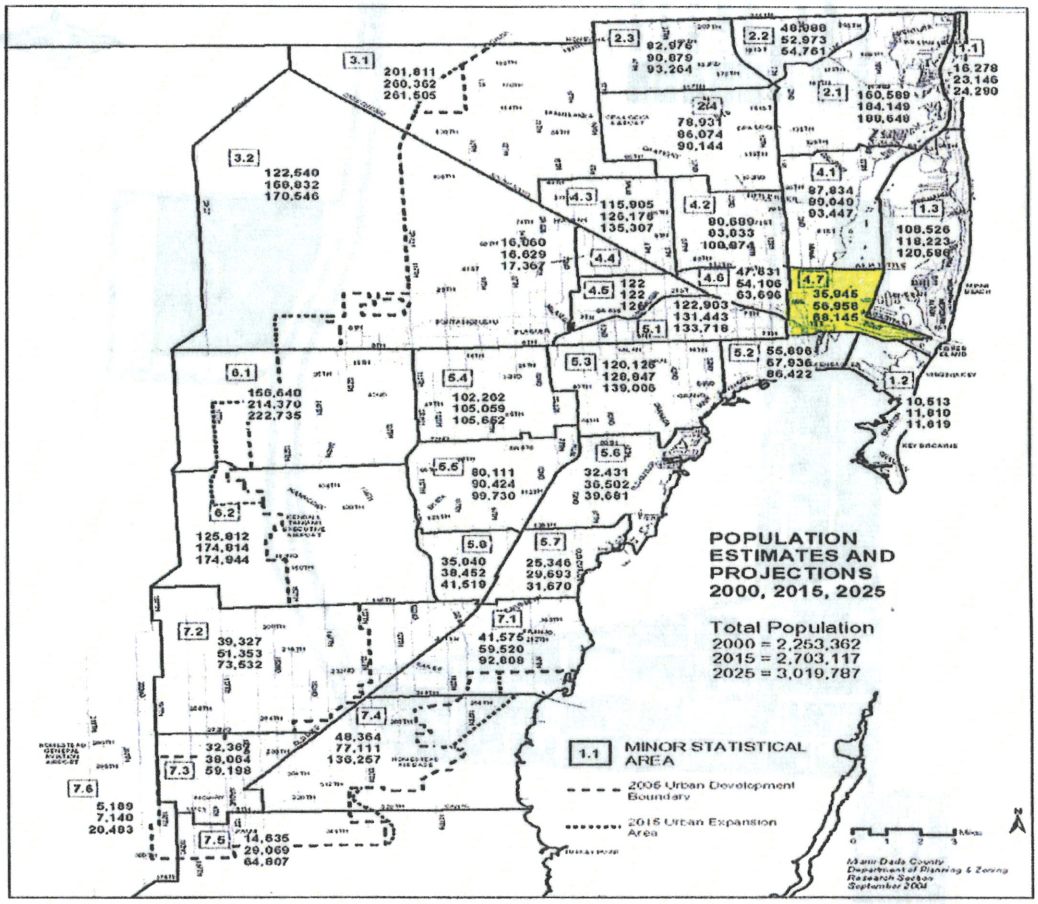

[1] *Comprehensive Emergency Management Plan*, Miami-Dade County (revised June 2008) Page 29 of 218

Flood Zones, Omni Expansion Area

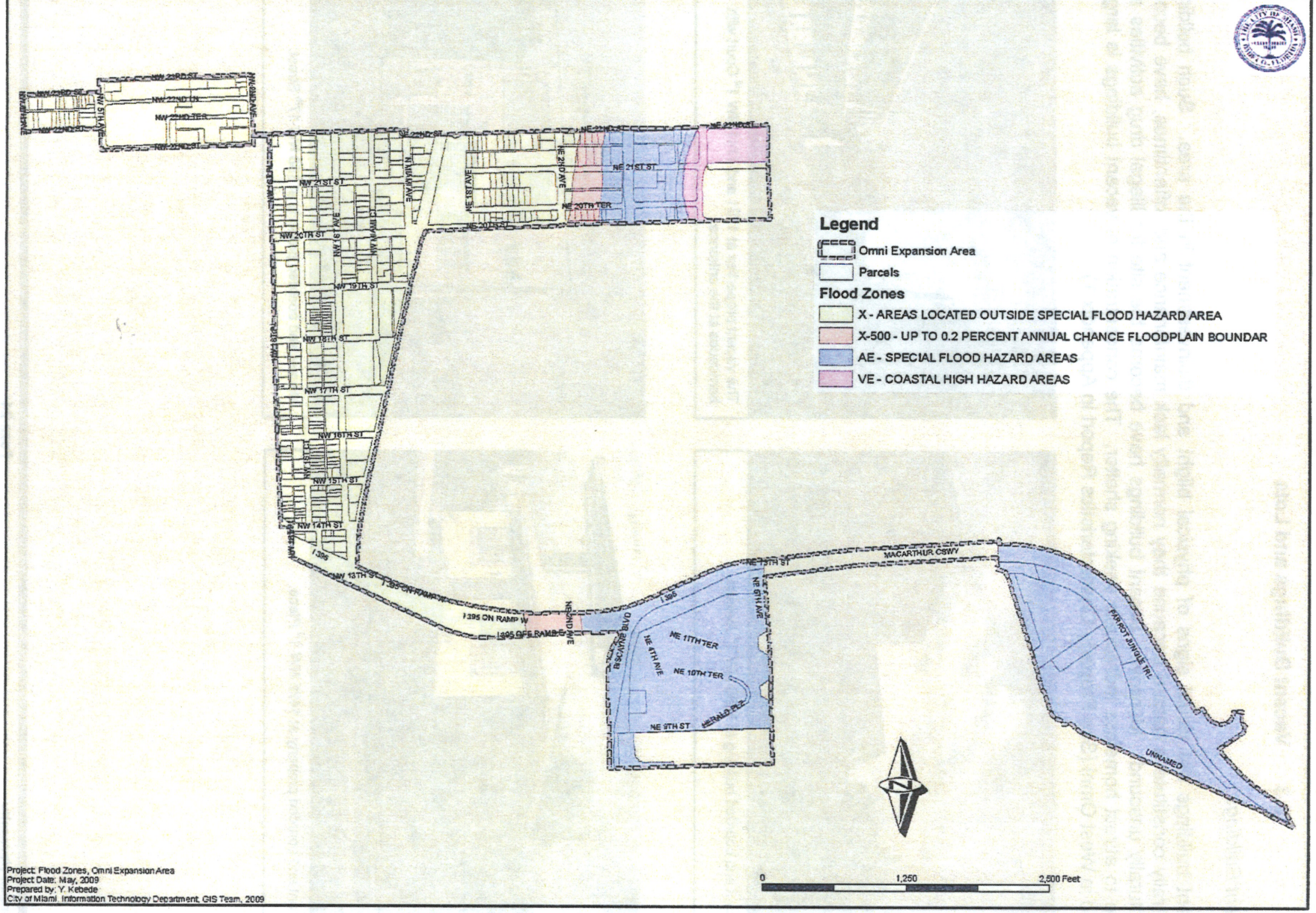

30

3.3 Vacant Buildings and Lots

Vacant Buildings

Vacant buildings are visual signs of physical blight and disinvestment in the area. Such buildings generally constitute a hazard because they normally lack maintenance and, oftentimes, have become structurally unsound. Moreover, vacant buildings have become the site for illegal drug activities and serve to attract homeless individuals seeking shelter. The concentration of vacant buildings is largely found in West Omni (See Property Characteristics Report in Appendix 1).

Vacant and boarded building at 1898 NW 1st Avenue.



The vacant properties at 1731 and 1741 NW 1st Court with barricades at the entrance.

Vacant and boarded property at 1425 NW 1st Place.

Vacant and boarded property at 158 NW 17th Street.



Vacant and boarded property at 100 NW 17th Street.

The vacant Wynwood Free Trade Zone at 318 NW 23rd Street.

Foreclosed rental apartment building at 1410 NW 1st Avenue

Foreclosed property at 1440 NW 1st Avenue.

Vacant Lots

Vacant lots also have a negative impact on communities by inviting the occurrence of illegal activities, such as illegal dumping. Moreover, vacant lots disrupt the pedestrian street-wall and perpetuate the perception of disinvestment. There are numerous vacant lots interspersed throughout the Study Area.

Vacant lot at 1695 NW 1st Court.

Vacant lot at 1950 NW 1st Avenue.

Vacant lot at 1941 NW 1st Avenue.

Vacant lot at 1905 NW 1st Court.

Vacant Lot at 1896 NW 1st Avenue.

Vacant lot at 1427 NW 1st Place.

Vacant lot at 1600 NW 1st Court.

Vacant lot at 1445 NW 1st Avenue.

Vacant lot at 1551 NW 1st Avenue.

The vacant lot at 1428 NW 1st Avenue has a fence in disrepair.

Vacant lot for sale at 80 NW 20th Street.



Vacant lot for sale at 1534 NW 1st Avenue.

3.4 Property Violations

On October 16, 2008, the Miami City Commission adopted Ordinance No. 13032, which amended the Code of the City of Miami by creating procedures to regulate vacant, blighted, unsecured and abandoned structures throughout the City. The passage of Ordinance No. 13032 was a direct response to the increasing number of these types of structures throughout the City and the onerous burden they posed to the City's resources. The Commission found that these structures perpetuated a nuisance to the public because of their susceptibility to fire safety hazards; temporary occupancy by transients; and criminal activity such as drug trafficking, drug use, prostitution, vandalism and other serious crimes. There are a number of properties that exhibit code violations. (See map entitled, "Code Violations" on page 31).

Inoperable vehicles stored on residential property.

Graffiti on exterior of building.

Graffiti on exterior of building at 50 NW 21st Street.

Trash dumped along NW 23rd Street, east of NW 5th Avenue.

Trash illegally dumped on NW Miami Court.

Trash dumped along NW 1st Court, north of NW 20th Street.

Vacant and boarded property with opening at 1731 NW 1st Court.

Trash is dumped along NW 1st Place, just south of NW 22nd Street.

The vacant lands at 122 and 128 NW 1st Street and 1451 NW 1st Court are littered with trash.

Materials illegally disposed on property at the northeast corner of NW 1st Place and NW 20th Street.

Trash illegally dumped on the sidewalk on the northeast corner of NW 21st Street and NW 1st Court.

Trash is stored on the property at 172 NW 21st Street.



Makeshift sleeping area along NW 1st Place, north of NW 21st Street.

Materials illegally disposed on property at (missing address).

Materials illegally disposed on property at (missing address).

Code Violations, Omni Expansion Area

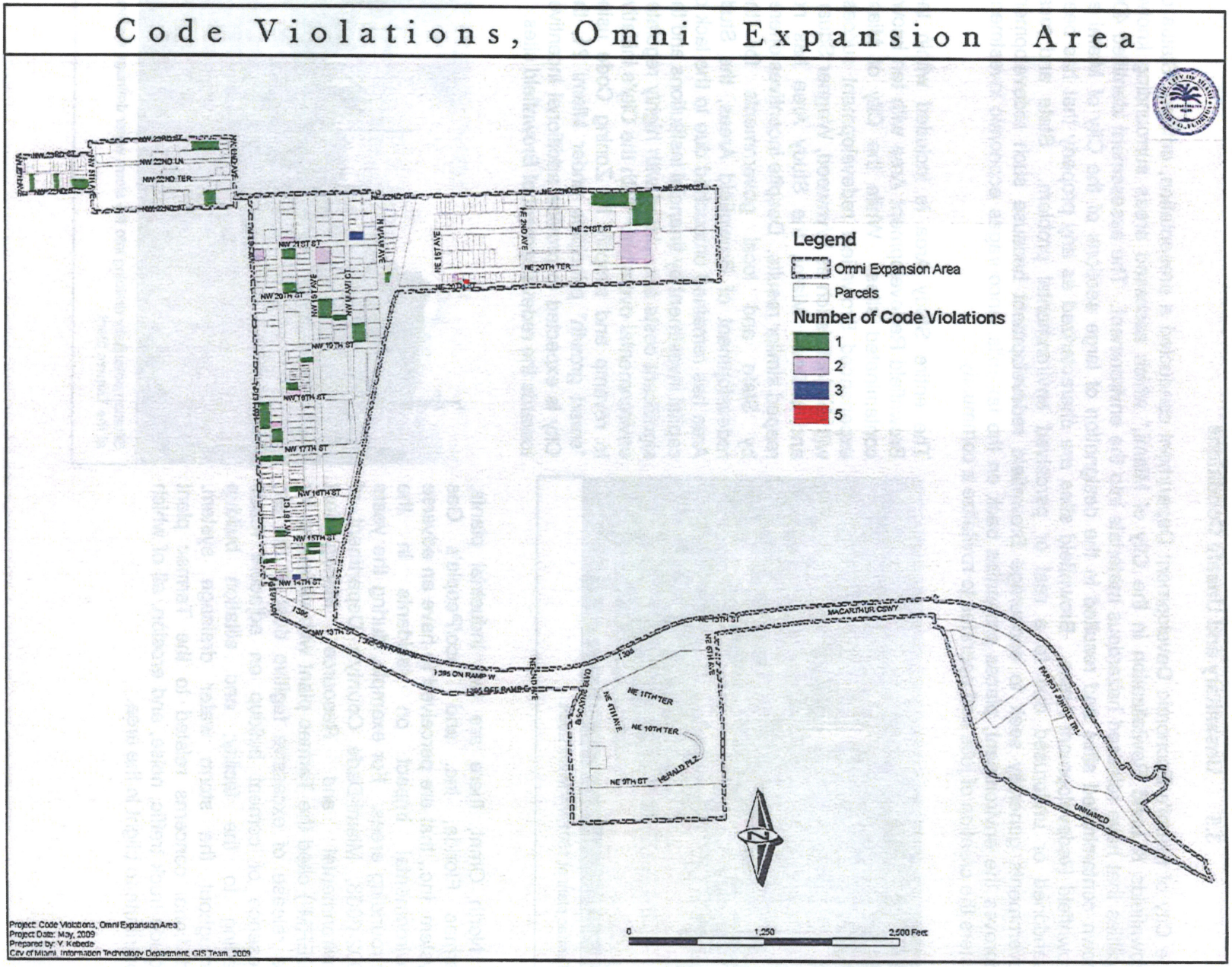

3.5 Unsanitary and Unsafe Conditions

The City of Miami's Economic Development Department conducted a presentation, entitled "Status of Brownfields & Land Revitalization in the City of Miami," which assessed areas surrounding known facilities that have released hazardous materials into the environment. The assessment identified 400 known contaminated sites and resulted in the designation of large sections of the City of Miami as Brownfield Redevelopment Areas. Brownfield sites are characterized as any property that has been abandoned or underused due to a real or perceived environmental problem. State and local governments generally seek to encourage Brownfield redevelopment because such redevelopment improves the environment, places properties back on the tax rolls, encourages economic investment, fosters the creation of jobs and operates to revitalize a community.



Tarmac plant at 1801 NW Miami Court.

The entire Study Area is included within the Brownfield Redevelopment Area with ten known contaminated sites. While the City of Miami experienced Brownfield redevelopment success with projects such as Wynwood, Wagner Square and Midtown Miami, the Study Area has not reaped similar results. Despite incentives offered by State and local governments for the redevelopment of Brownfield Areas, the Study Area has remained untouched due to the lack of capital investment by financial institutions and the significant costs associated with highly regulated environmental oversight. With the City's initiative to revamp and simplify its Zoning Code using "smart growth" principles under Miami 21, the City is expected to provide additional incentives towards the redevelopment of Brownfield sites.

In North Omni, there are two industrial plants, Tarmac Florida, Inc. and Teco/People's Gas System, Inc., that are perceived to have an adverse environmental impact on residents in the surrounding areas. For example, during the years 2002-2008, Miami-Dade County's Department of Environmental and Resource Management ("DERM") cited the Tarmac plant with violations for the release of excessive fugitive dust in the air; presence of cement buildup on adjacent roads leading to the facility; and siltation buildup throughout the storm water drainage system. Additional concerns related to the Tarmac plant include truck traffic, noise, and erosion, all of which contribute to blight in the area.

Siltation potentially draining into the storm water drainage system at the Tarmac plant.

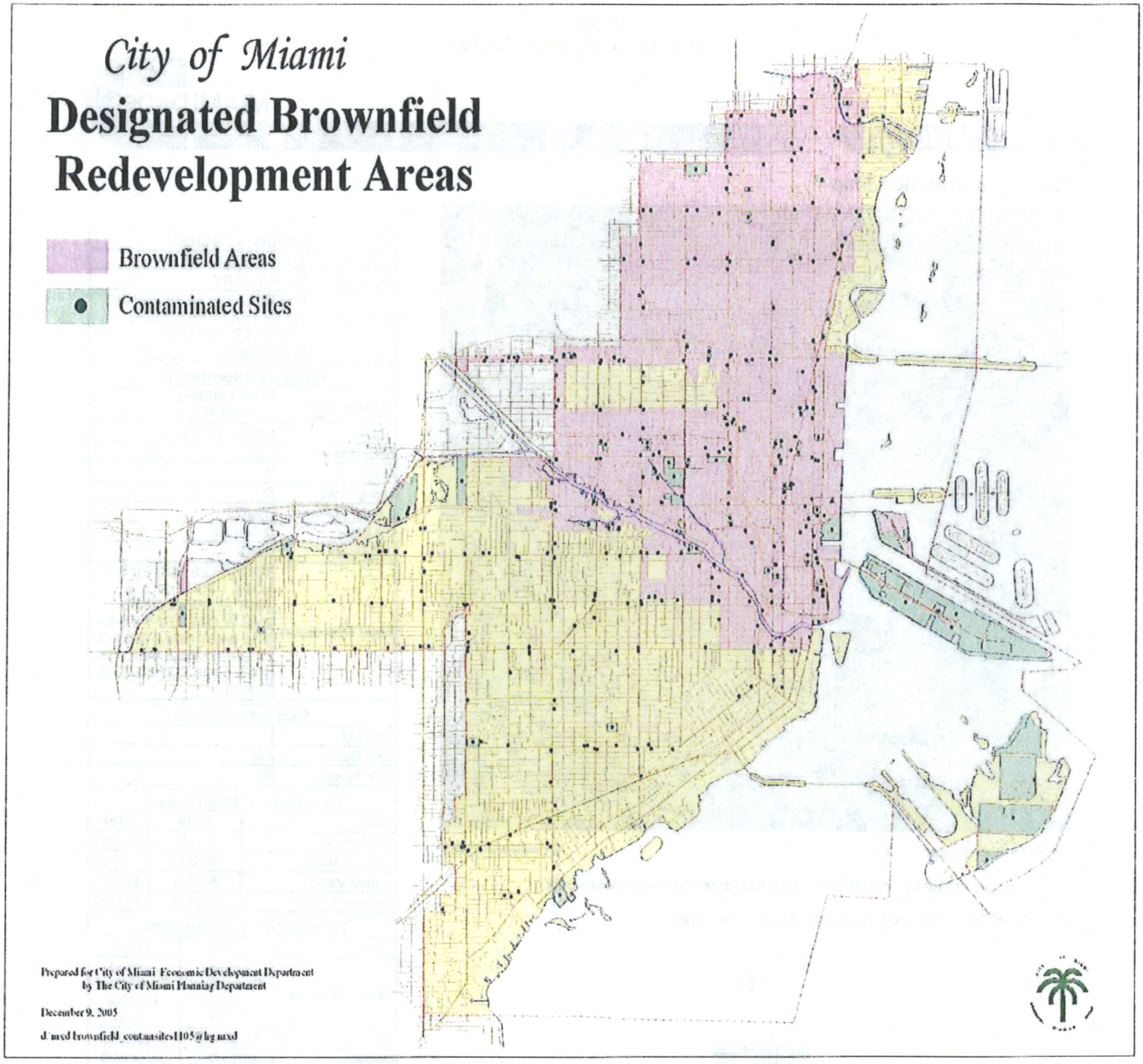
City of Miami
Designated Brownfield Redevelopment Areas
Brownfield Areas
Contaminated Sites
Prepared for City of Miami Economic Development Department
by The City of Miami Planning Department
December 9, 2005
d:\mxd\brownfield_contamsites1105@lg.mxd

My Home
Miami-Dade County, Florida

miamidade.gov

MIAMI-DADE

Property Information Map

Digital Orthophotography - 2007 0 67 ft

This map was created on 4/2/2009 9:07:58 AM for reference purposes only.

Web Site © 2002 Miami-Dade County. All rights reserved.

Close

Summary Details:	
Folio No.:	01-3125-048-1141
Property:	60 NW 17 ST
Mailing Address:	PEOPLES GAS SYSTEM INC ATTN TAX DEPARTMENT PO BOX 2562 TAMPA FL 33601-2562

Property Information:	
Primary Zone:	6600 LIBERAL COMMERCIAL
CLUC:	0063 UTILITY
Beds/Baths:	0/0
Floors:	1
Living Units:	0
Adj Sq Footage:	15,873
Lot Size:	2 ACRES
Year Built:	1952
Legal Description:	WADDELLS ADD PB B-53 LOTS 1 TO 12 INCL & 12FT ALLEY CLOSED LYG W OF LOTS 1-4-5-8-9-12 & NW MIAMI COURT CLOSED LYG E OF LOTS 1-4-5-8-9 BLK 32 & LOT 3 BLK 31

Sale Information:	
Sale O/R:	
Sale Date:	0/0
Sale Amount:	$0

Assessment Information:		
Year:	2008	2007
Land Value:	$1,000	$1,000
Building Value:	$5,000	$5,000
Market Value:	$6,000	$6,000
Assessed Value:	$6,000	$6,000

Taxable Value Information:		
Year:	2008	2007
Taxing Authority:	Applied Exemption/ Taxable Value:	Applied Exemption/ Taxable Value:
Regional:	$0/$6,000	$0/$6,000
County:	$0/$6,000	$0/$6,000
City:	$0/$6,000	$0/$6,000
School Board:	$0/$6,000	$0/$6,000

The People's Gas System, Inc. ("People's Gas") site is located at 60 NW 17th Street. Records on file with DERM show that People's Gas had previously received a notice of violation for releasing hydrocarbon in the ground water (File No. UT-3223). While the file has been closed, the People's Gas site is still perceived to be contaminated. Further research revealed that the property had serious contamination from coal tars and other chemicals, and warranted assessment of the two-acre parcel at a value of just $6,000.[2] (See Property Information Map on page 34.) According to DERM, development of People's Gas site for uses unassociated with a gas manufacturing plant would require substantial remediation.

While the designated Brownfield Redevelopment Areas map shows one known contaminated site on Watson Island, there are other areas of Watson Island that are perceived having some form of environmental contamination based upon the presence of certain facilities, such as the existence of a monitoring well that was installed on the island and the presence of the Chalk's International Airline, Inc. facility that once operated there.

Chalk's International Airline facility on Watson Island.

Monitoring well on Watson Island.

In addition to the aforementioned environmental concerns, Bicentennial Park is also home to a raw sewage pump station. Regional Pump Station No. 2, owned and operated by Miami-Dade County's Water and Sewer Department ("WASA"), is situated at the park's urban edge and emits a pungent, protrusive odor that permeates throughout the surrounding area. The pump station provides sanitary sewer service to several municipalities throughout Miami-Dade County. WASA had previously conducted an assessment of the pump station and found it in need of repair and upgrades. In considering relocation of the pump station, WASA determined such relocation would be cost prohibitive, and upgrades were estimated at $33 million. A dedicated funding source for this critical repair has not been identified.

Regional Pump Station No. 2 at Bicentennial Park.

[2] Response resulting from Miami-Dade County's Public Service Request # 97339 submitted March 24, 2009.

Bicentennial Park was also the site of a petroleum spill (See Photograph 1, 1966 Site View below). According to DERM, petroleum contamination was discovered during the early 1960's when the MacArthur Causeway was under construction. As a result, Bicentennial Park was enrolled in Florida's State Cleanup Program in 1999. Sections of Bicentennial Park were filled in. The Port of Miami once operated where the southernmost section of the Park exists today. This has created the perception that environmental contamination on site due to historical seaport operations may still be lingering.

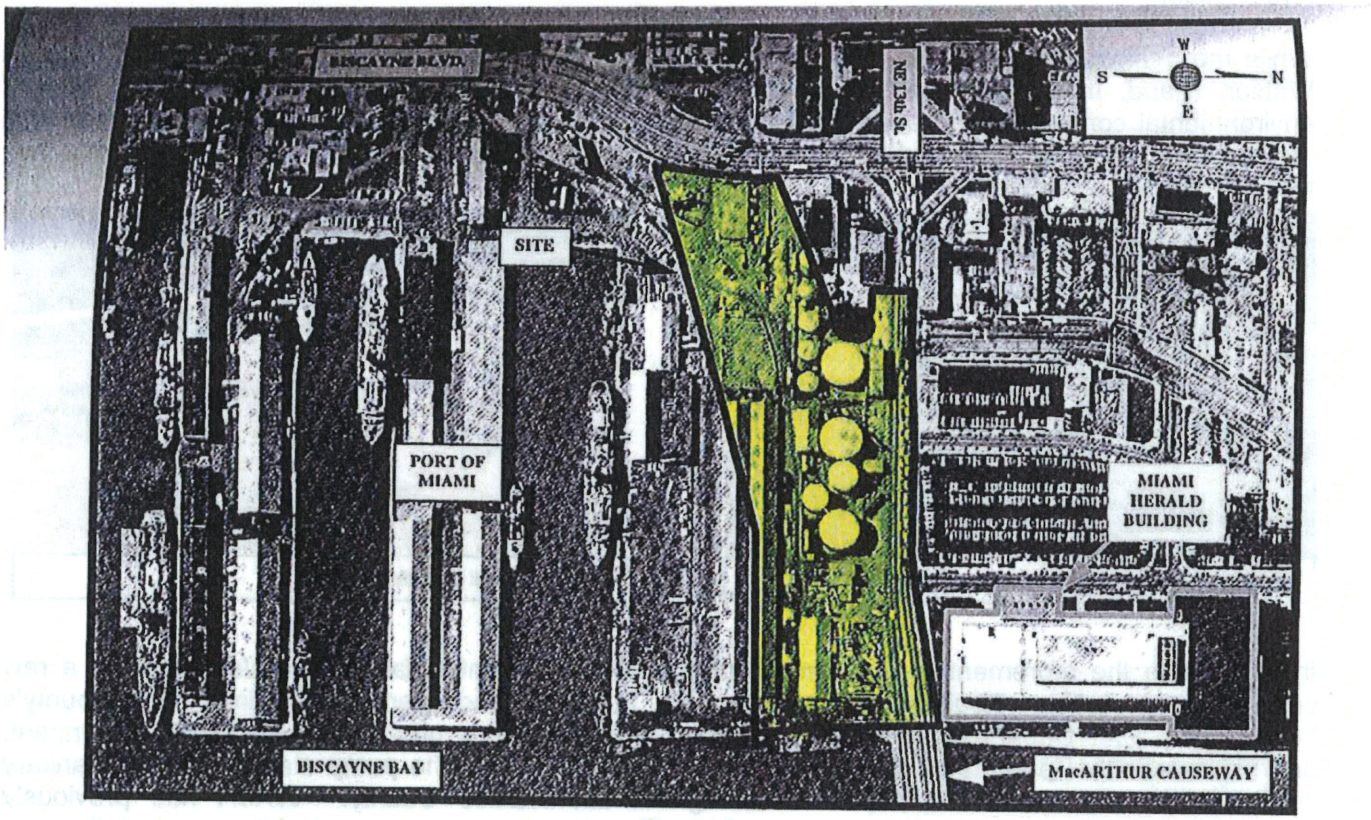

Photograph 1
1966 SITE VIEW

PROJECT No: 4430-97-4016	ID: 4016 032 PPT	DATE: 8/8/97

Westinghouse Remediation Services, Inc.
111 KELSEY LANE, SUITE B, TAMPA, FLORIDA 33619
PH:(813) 620-1432 FAX:(813) 620-3649

AERIAL PHOTOGRAPH - FEBRUARY 1966
MacARTHUR CAUSEWAY
MIAMI, FLORIDA

The Study Area also exhibits other unsanitary and unsafe conditions in the form of criminal activities, illegal dumping, and homeless activity. These conditions, in turn, contribute to the slum and blight. For example, a site visit to Watson Island revealed an inordinate amount of drug paraphernalia and trash in close proximity to the Miami Children's Museum and along the southern shoreline. Moreover, an unidentified pipeline was seen in close proximity to the shoreline and may be vulnerable to vandalism or accidental damage.

Paraphernalia found at Watson Island.

Illegal Dumping at Watson Island.

Pipeline running along shoreline at Watson Island.

Bicentennial Park is also inundated with a large homeless population. In 1996, Bicentennial Park was designated by the City of Miami as a safe zone for homeless individuals living in the city. It appears that the park is still utilized by the homeless for that same purpose today. Notwithstanding this designation, the large population of homeless contributes to the feeling that Bicentennial Park is unsafe for use and recreation. In turn, Bicentennial Park is not fully utilized and remains desolate.

Homeless on Watson Island.

Homeless at Bicentennial Park.

Homeless at Bicentennial Park.

Section 4. TRANSPORTATION

4.1 Access, Connectivity and Pedestrian Corridors

A major concern to stakeholders and residents of the Study Area are the inherent transportation related obstacles that inhibit the pedestrian experience. The traffic congested streets are difficult to traverse, render certain desolate areas distant and isolated from pedestrian magnets. For example, Bicentennial Park seems disconnected from the western edge of Biscayne Boulevard due to the significant traffic. The increased congestion is primarily attributed to intense development permitted by the City of Miami's Zoning code. Moreover, those traveling by car complain of significant delays resulting from traffic congested streets. While many of the properties in the Study Area are under-developed, future development of those sites will contribute to the overall congestion. (See Map below entitled "Link Counts – Central Study Area SEOPW DRI Increment III".)

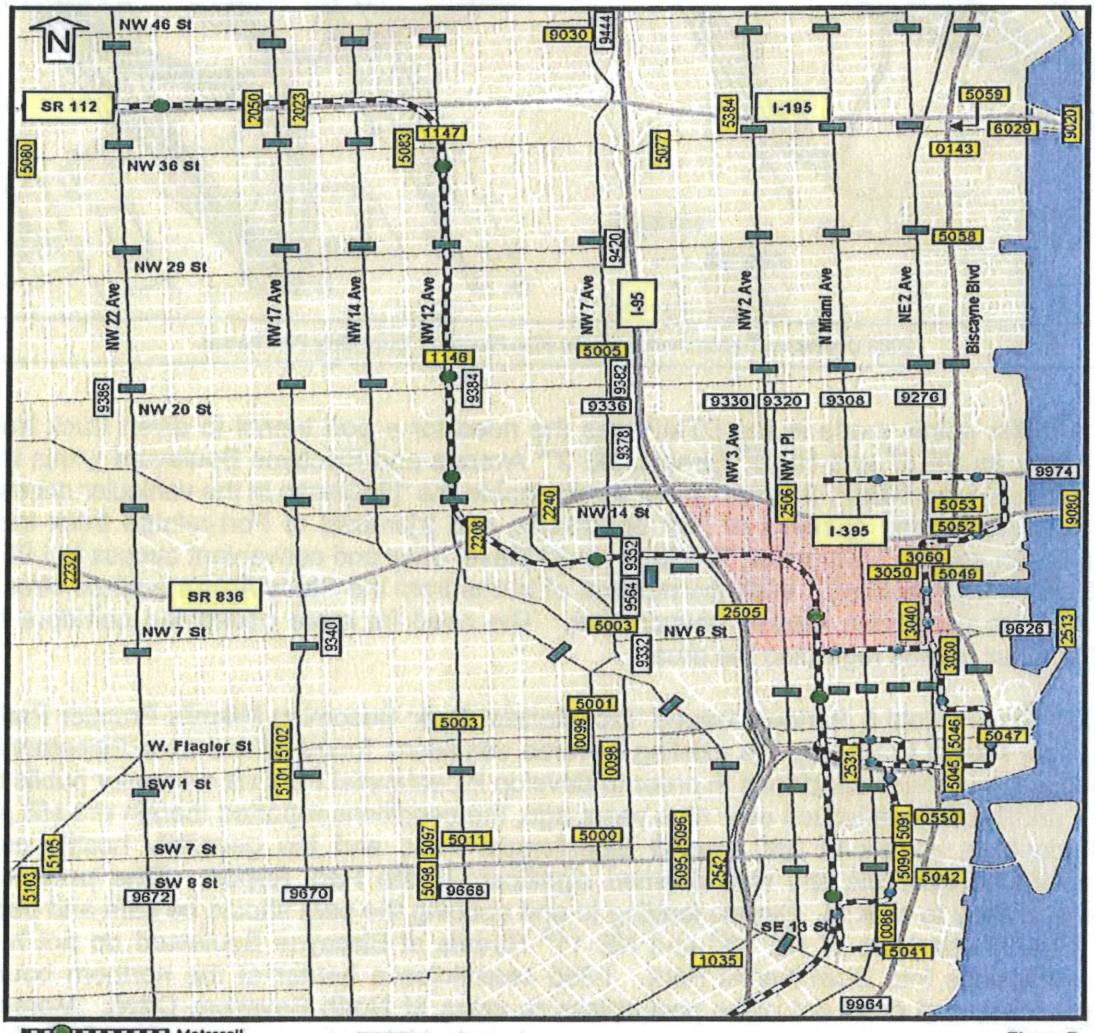

In April 2003, the Miami Downtown Transportation Master Plan ("DTMP") was issued for downtown Miami, including the Study Area. The DTMP identified the challenges of reforming downtown Miami's transportation system by way of improvements, additions, and upgrades to roadways, public transit systems, and pedestrian corridors. (See Map entitled "Miami Downtown Transportation Master Plan Omni/Overtown/Park West Area Improvements" on page 41.)

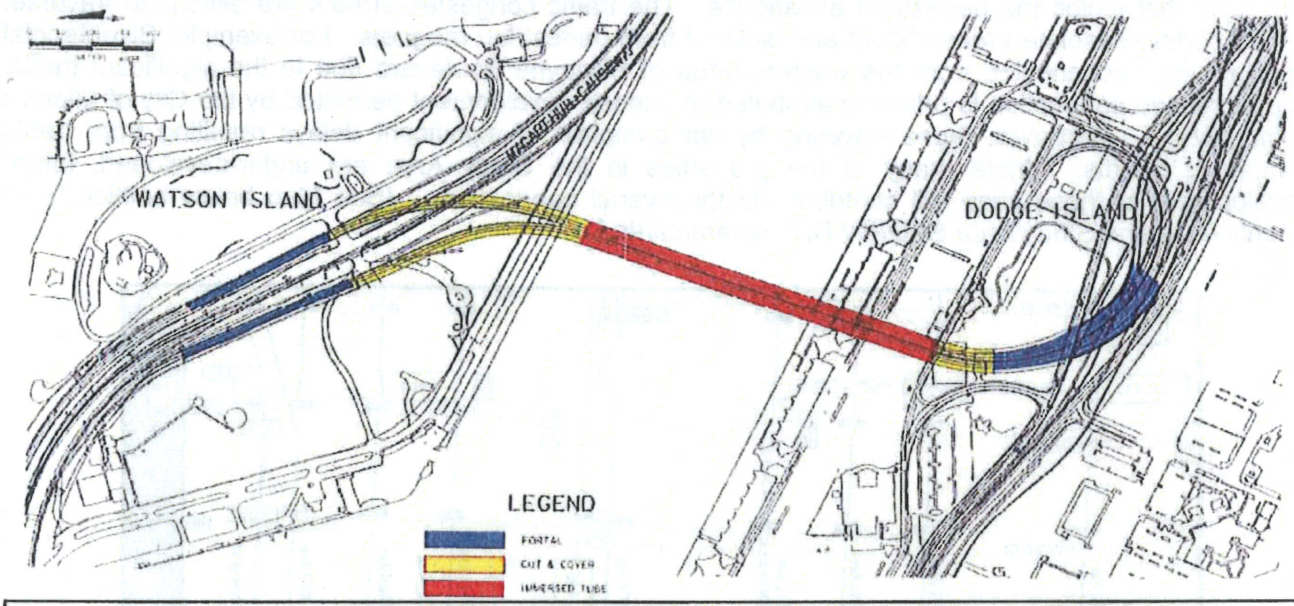

2003 Downtown Transportation Master Plan Proposed Truck Only Port Tunnel.

One of the major points made in the DTMP was the need for a port tunnel to divert truck traffic from surface streets, as NE 5th and NE 6th Streets, NE 2nd Avenue and Biscayne Boulevard within the Study Area. According to the DTMP, the port tunnel would enable the "[i]ncrease in the vehicular access to and from the Port, [e]xtension of hours of Port operations, and [r]emoval of Port-related truck traffic from Downtown Miami streets." Moreover, "truckers would [have] easy and convenient access to I-95 and SR 836 (the Dolphin Expressway)." With the removal of trucks from the Study Area's surface streets, there would be a more pedestrian friendly environment. The need for more pedestrian corridors has also illustrated in other studies regarding the area.

In May 2001, Dover, Kohl & Partners issued "Bicentennial Park: Becoming Miami's Premier Park," (Park Report") which sought to identify the existing adverse conditions found at and near Bicentennial Park, and the mitigation of these conditions in order to develop Bicentennial Park as a premier public amenity. While the Park Report was issued over nine years ago, the conditions reported therein are still prevalent today. Pedestrian access in and around Bicentennial Park, and the generally hostile pedestrian environment found near the site was deemed significant in the Park Report. "The park should be accessible and easy to walk to. Streets leading to and abutting the park should be safe and pedestrian-friendly." The intersections of NE 10th and NE 11th Streets at Biscayne Boulevard do not have safe pedestrian crossings into Bicentennial Park. I-395 constitutes a barrier at the northern boundary of Bicentennial Park, and does not allow pedestrians to cross at North Bayshore Drive. Moreover, the public baywalk has not been connected and therefore, is not widely utilized. As provided for in the DTMP and the Park Report, a safe, pedestrian oriented environment encourages more residents to choose to live in an urban center, and attracts visitors to commercial venues within that same urban center.

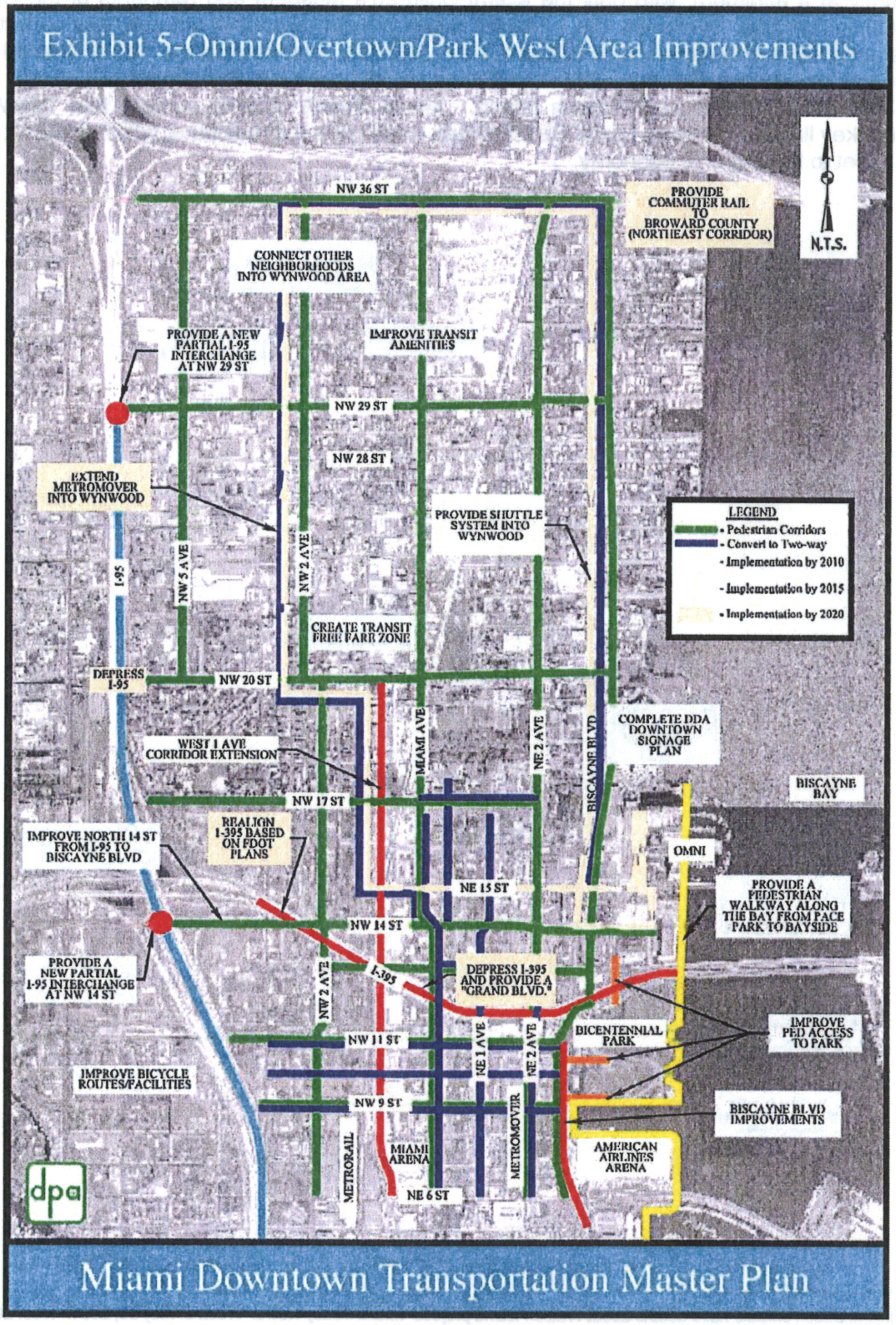
Exhibit 5-Omni/Overtown/Park West Area Improvements
NW 36 ST
PROVIDE COMMUTER RAIL TO BROWARD COUNTY (NORTHEAST CORRIDOR)
N.T.S.
CONNECT OTHER NEIGHBORHOODS INTO WYNWOOD AREA
IMPROVE TRANSIT AMENITIES
PROVIDE A NEW PARTIAL I-95 INTERCHANGE AT NW 29 ST
NW 29 ST
NW 28 ST
EXTEND METROMOVER INTO WYNWOOD
PROVIDE SHUTTLE SYSTEM INTO WYNWOOD
LEGEND
- Pedestrian Corridors
- Convert to Two-way
- Implementation by 2010
- Implementation by 2015
- Implementation by 2020
I-95
NW 5 AVE
NW 2 AVE
CREATE TRANSIT FREE FARE ZONE
DEPRESS I-95
NW 20 ST
MIAMI AVE
NE 2 AVE
BISCAYNE BLVD
COMPLETE DDA DOWNTOWN SIGNAGE PLAN
WEST 1 AVE CORRIDOR EXTENSION
BISCAYNE BAY
NW 17 ST
REALIGN I-395 BASED ON FDOT PLANS
IMPROVE NORTH 14 ST FROM I-95 TO BISCAYNE BLVD
OMNI
NE 15 ST
PROVIDE A PEDESTRIAN WALKWAY ALONG THE BAY FROM PACE PARK TO BAYSIDE
NW 14 ST
PROVIDE A NEW PARTIAL I-95 INTERCHANGE AT NW 14 ST
I-395
DEPRESS I-395 AND PROVIDE A "GRAND BLVD."
NW 2 AVE
BICENTENNIAL PARK
IMPROVE PED ACCESS TO PARK
NW 11 ST
NE 1 AVE
NE 2 AVE
IMPROVE BICYCLE ROUTES/FACILITIES
NW 9 ST
METROMOVER
BISCAYNE BLVD IMPROVEMENTS
METRORAIL
MIAMI ARENA
AMERICAN AIRLINES ARENA
NE 6 ST
dpa
Miami Downtown Transportation Master Plan

In addition to the aforementioned, the potential traffic impact resulting from future large scale development on Watson Island has also been a major point of discussion. Development on Watson Island is currently at a minimum, with only the Miami Children's Museum and remnants of the Chalk's International Airline facilities. While the City of Miami and a private developer are currently undertaking steps towards large scale development on Watson Island, officials representing the City of Miami Beach had previously voiced concern that the MacArthur Causeway did not have the capacity to handle traffic destined for both Miami Beach and Watson Island. Miami Beach officials content that "MacArthur Causeway is the key linkage between Miami Beach/South Beach and the mainland, which makes it a key infrastructure asset to the region's economy."[3]

[3]Stabley, Susan. "Miami Beach officials have doubts about Watson Island project." *Miami Today News.* Week of May 20, 2004. Web. 20 February, 2001.

4.2 Faulty Street Layout

Historic and preferred use of the alleyways.

Generally, the layout of streets should provide the framework that connects the various elements of land use to support individual lot uses, lot layouts, and future developments. Additionally, proper street layout reduces traffic congestion, minimizes safety hazards to motorists and pedestrians, and unifies neighborhoods. Along commercial corridors, the street layout should support the local business community by leading residents and visitors to their destination, easing traffic congestion, encouraging public spaces, and inspiring architectural design of buildings that open towards the public right of way. Within residential areas, the street network should be designed with multiple connections and direct routes to preserve the quiet character of a local residential street, while providing convenient and safe access for emergency service vehicles.

Alleyway between NW 1st Avenue and North Miami Avenue between NW 19th and NW 20th Streets.

Historically, the lot layout of the Study Area consisted of perimeter blocks with alleyways located mid-block. These alleys served to promote and enhance pedestrian access to residences and businesses by cutting through the neighborhood block and allowing for \a shorter route to destinations. Today, these alleys serve as desolate passageways that invite illegal dumping, homeless activity, and the use of drugs unseen by the public and law enforcement.

The western section of the Study Area has poor street connectivity where streets do not meet and form a typical four-way intersection, but rather, create a three-way or "T" intersection. For example, "T" intersections can be found at NW 15th Street and NW 2nd Avenue, and NW 17th Street and NW 2nd Avenue. Some of the "T" intersections are not sufficiently spaced from the next street, thereby creating to the north, creating a jog in the alignment of the road. This misalignment is found at NW 2nd Court which ends at NW 17th Street and the road alignment of NW 17th Street jogs a half block south on NW 2nd Avenue as it continues eastward. Moreover, other "T" intersections at 19th and 18th Streets effectively create an extremely long block, which serves as a barrier and decreases pedestrian connectivity to adjacent neighborhoods.

The FEC ROW has contributed to the inadequate street layout of the area west of the ROW. The FEC ROW physically separates the proposed expansion area from the Omni Redevelopment Area by creating dead end streets instead of railroad crossings. There are only two railroad crossings in the proposed expansion area (e.g., NE 20th Street, and NE 14th Street).

Omni CRA Expansion

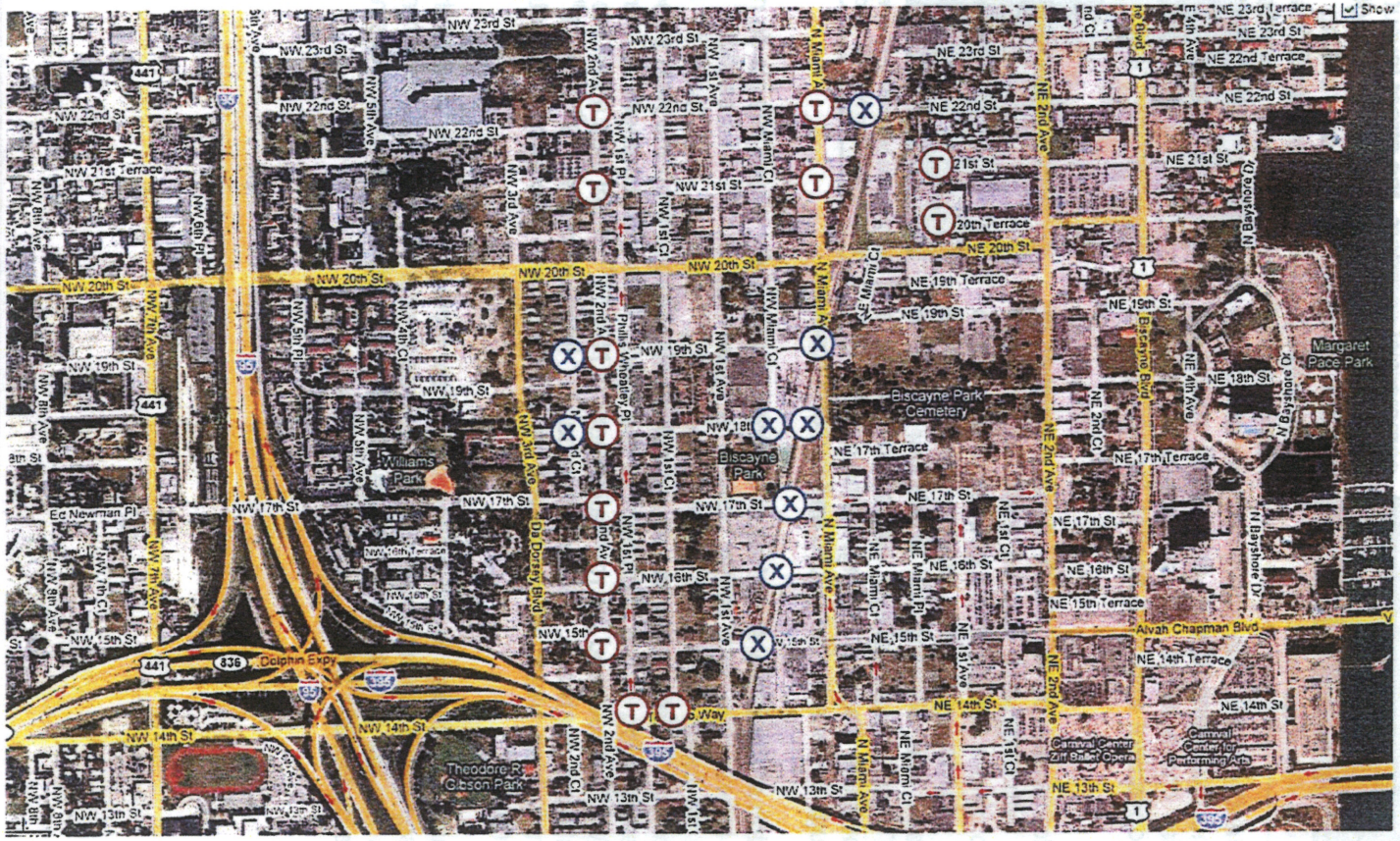

4.3 Public Transportation and Parking Facilities

Metrorail and Metromover

While West Omni is served by Miami-Dade County's Metrobus service, it is completely bypassed by the Miami-Dade County Metrorail system. Generally, the locations of Metrorail Stations are determined by the proximity of transit dependent communities with lower incomes and high population densities. While the household income of the population in West Omni falls below Miami-Dade County's Area Median Income, there are no existing Metrorail Stations that adequately serve the area. Culmer Station to the south, and the Civic Center to the northwest, is too far from the Study Area to be considered as servicing West Omni. (See Map of Miami-Dade County's Metrorail and Metromover systems on page 44.)

The bus stop on NW 20th Street is without shelter and is missing sidewalk.

Metromover system ends at NW 15th Street and the FEC ROW.

Moreover, observation revealed that access points to Metrobus and Metromover transportation systems are not adequate and convenient for patrons. Many of the Metrobus stops located within the Study Area are not equipped with bus shelters to shield patrons from inclement weather or seating to accommodate elderly or handicapped patrons. Convenient linkages to the public transportation systems are limited or simply do not exist, thereby leaving residents with few options to timely arrive at their destination. In order to access these transportation interchanges, residents must utilize small commuter services, such as the Jitney vans, which provides limited seating (10-12 passengers) and are not ADA-compliant.

As with the Metrorail system, Miami-Dade County's Metromover network is designed to facilitate intra downtown travel and access to the Metrorail system. The Metromover was expected to connect residents with safe, convenient access to areas of employment in Downtown's Central Business District, and Brickell, as well as to entertainment, cultural and institutional sites. However, the only Metromover station that services the Study Area is the School Board Station at NE 15th Street. (See Map of Miami-Dade County's Metrorail and Metromover systems on pg. 44.) In 1994, the Bicentennial Park Station was operational and provided service to and from Bicentennial Park. However, the Miami-Dade Transit Authority deemed it underused due to inactivity in Bicentennial Park and increased criminal activities. The Bicentennial Park Station was closed in 1996.

The Study Area also lacks centralized public parking facilities to serve workers and visitors traveling by vehicle. The absence of convenient parking facilities discourages consumers from patronizing businesses in the area. In an effort to accommodate their respective clientele, new developments would be forced to incorporate private parking facilities on site, thereby reducing the buildable footprint of the

project, and increasing the cost of the development to account for the construction and operational costs associated with the parking facility.

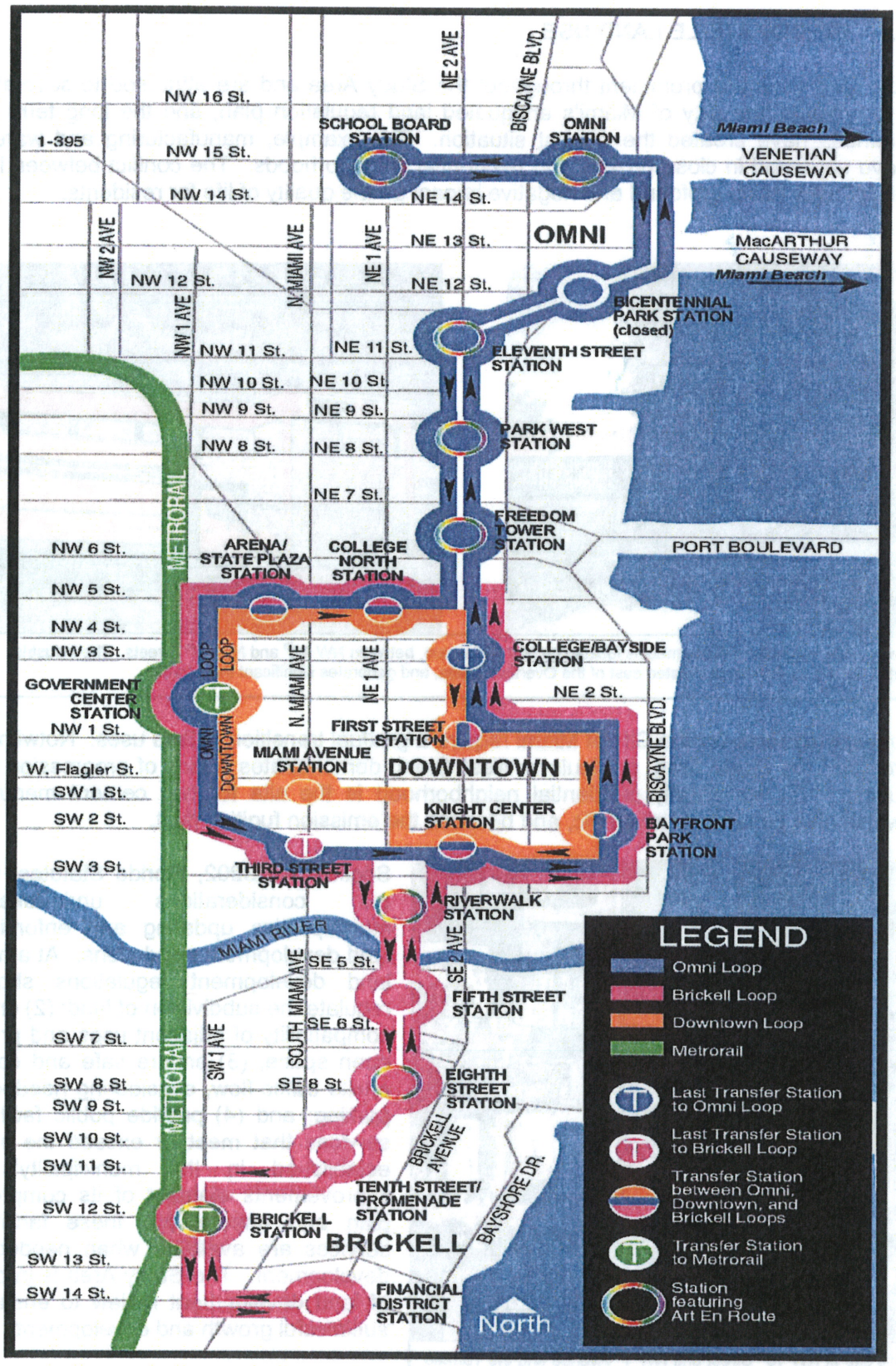
NW 16 St.
NW 15 St.
NW 14 St.
1-395
NW 2 AVE
NW 12 St.
N. MIAMI AVE
NE 2 AVE
BISCAYNE BLVD.
SCHOOL BOARD STATION
OMNI STATION
Miami Beach
VENETIAN CAUSEWAY
NE 14 St.
NE 13 St.
OMNI
NE 1 AVE
MacARTHUR CAUSEWAY
Miami Beach
NE 12 St.
NW 1 AVE
BICENTENNIAL PARK STATION (closed)
NW 11 St.
NE 11 St.
ELEVENTH STREET STATION
NW 10 St.
NE 10 St.
NW 9 St.
NE 9 St.
PARK WEST STATION
NW 8 St.
NE 8 St.
NE 7 St.
FREEDOM TOWER STATION
METRORAIL
NW 6 St.
ARENA/ STATE PLAZA STATION
COLLEGE NORTH STATION
PORT BOULEVARD
NW 5 St.
NW 4 St.
NW 3 St.
LOOP
LOOP
COLLEGE/BAYSIDE STATION
GOVERNMENT CENTER STATION
NW 1 St.
OMNI
DOWNTOWN
N. MIAMI AVE
NE 1 AVE
NE 2 St.
FIRST STREET STATION
MIAMI AVENUE STATION
DOWNTOWN
BISCAYNE BLVD.
W. Flagler St.
SW 1 St.
SW 2 St.
KNIGHT CENTER STATION
BAYFRONT PARK STATION
SW 3 St.
THIRD STREET STATION
RIVERWALK STATION
MIAMI RIVER
SE 2 AVE
SE 5 St.
SOUTH MIAMI AVE
FIFTH STREET STATION
SE 6 St.
SW 7 St.
SW 1 AVE
METRORAIL
SW 8 St
SE 8 St
EIGHTH STREET STATION
SW 9 St.
SW 10 St.
BRICKELL AVENUE
SW 11 St.
TENTH STREET/ PROMENADE STATION
BAYSHORE DR.
SW 12 St.
BRICKELL STATION
BRICKELL
SW 13 St.
SW 14 St.
FINANCIAL DISTRICT STATION
North
LEGEND
Omni Loop
Brickell Loop
Downtown Loop
Metrorail
Last Transfer Station to Omni Loop
Last Transfer Station to Brickell Loop
Transfer Station between Omni, Downtown, and Brickell Loops
Transfer Station to Metrorail
Station featuring Art En Route

Section 5. INCOMPATIBLE LAND USE

Incompatible land uses are prominent throughout the Study Area and are attributed to several factors. Economic conditions, the City of Miami's antiquated land regulation plan, and the long term effect of zoning variances have created the current situation. For example, manufacturing and warehousing facilities have appeared in close proximity to residential neighborhoods. The conflict between industrial and residential uses has a profound and negative impact on the quality of life for residents.



The Overtown Villas residential development is located on NW 1st Avenue, between NW 18th and NW 19th Streets. The industrial business at 1849 NW 1st Avenue is situated east of the Overtown Villas, and generates significant truck traffic.

Current zoning guidelines for the City of Miami require a gradual transition in land uses. Notwithstanding this requirement, the Study Area, particularly West Omni, demonstrates a lack of progression between extreme uses. This historically residential neighborhood is the site for two cement manufacturing facilities, which also generate truck traffic, and because the emission fugitive dust.

People's Gas site at NW 16th Street and NW 1st Avenue and the Tarmac cement facility are within walking distance to a residential neighborhood.

Section 163.3202, Florida Statutes, identifies the considerations undertaken by municipalities updating and enforcing local land development regulations. At a minimum, land development regulations should: (1) regulate the subdivision of land; (2) ensure the compatibility of adjacent uses and provide for open space; (3) ensure safe and convenient onsite traffic flow, considering needed vehicle parking; and (4) provide public facilities and services that meet or exceed the standards established in the municipality's capital improvements element of its comprehensive plan and ensure that these facilities and services are available when needed for the development. The Study Area is in dire need of land development review to ensure future successful growth and development.

In an effort to address zoning issues citywide, the City of Miami has undertaken an ambitious plan to overhaul its zoning regulations by implementing the Miami 21 Zoning Code ("Miami 21"). Miami 21 is a form-based code influenced by the tenets of New Urbanism and Smart Growth to promote orderly development. Miami 21 is expected to be presented to the Miami City Commission in late 2009.

Section 6. Unusual Conditions of Title

The development of Watson Island would serve to enhance the City's image as a waterfront community. Visitors would be drawn to the area, in turn, creating and sustaining economic opportunities for the City's residents. However, despite the potential to have incredible waterfront access and amenities, development of Watson Island is exceptionally challenging due to the Island's unusual conditions of title. On February 24, 1949, the State of Florida conveyed Watson Island to the City of Miami, with a restriction that development on the island qualify as a public purpose. Moreover, if the City allowed Watson Island to be developed by private developers, public approval of the proposed developments would have to be obtained by referendum. The conditions triggered by the deed restriction serve as a significant obstacle in successfully developing Watson Island. The "public purpose" developments of Parrot Jungle and the Miami Children's Museum have required the City to expend significant resources in ensuring their continued operations.

In addition to the "public purpose" and referendum requirements, development of Watson Island requires approvals and coordination with numerous entities, such as the City of Miami, DERM, State of Florida, City of Miami Beach, US Army Corps of Engineers, Florida Department of Environment Protection, South Florida Water Management District, Florida Department of Transportation, and the Florida Department of Community Affairs. Proposed developments would also be required to comply with the Biscayne Bay Aquatic Preserve Act.

The challenges posed by Watson Island's unusual conditions of title can be seen with the proposed Island Gardens development. In 2001, a Request for Proposals was issued for development of Watson Island. "Island Gardens," the proposal submitted by Flagstone Property Group, was accepted as the successful respondent. The Island Gardens development proposal was approved by public referendum and subsequently approved by the Miami City Commission and by the Board of County Commissioners for Miami-Dade County. Since its approval, the project has encountered several complications and hurdles. Delays in development led to market conditions affecting the maritime industry and construction financing. Moreover, several lawsuits were filed by residents opposing the development.[4] In turn, the developer and the City were forced to amend their agreements to reflect a longer timeline for project.

[4] "Musibay, Oscar. "Watson Island project financing an issue for Flagstone Development". *The South Florida Business Journal*. 30 May 2008. Web 10 Feb 2009.

Section 7. Socio-Economic Conditions

7.1 Demographic Characteristics

Census tract data was used to identify the demographic characteristics of the Study Area. Census 2000 statistics and the 2006 American Community Survey are the most recent official publications of data available as a resource in assessing the conditions within the Study Area. The Study Area is encompassed within the boundaries of census tracts 28, 31 and 37.02.

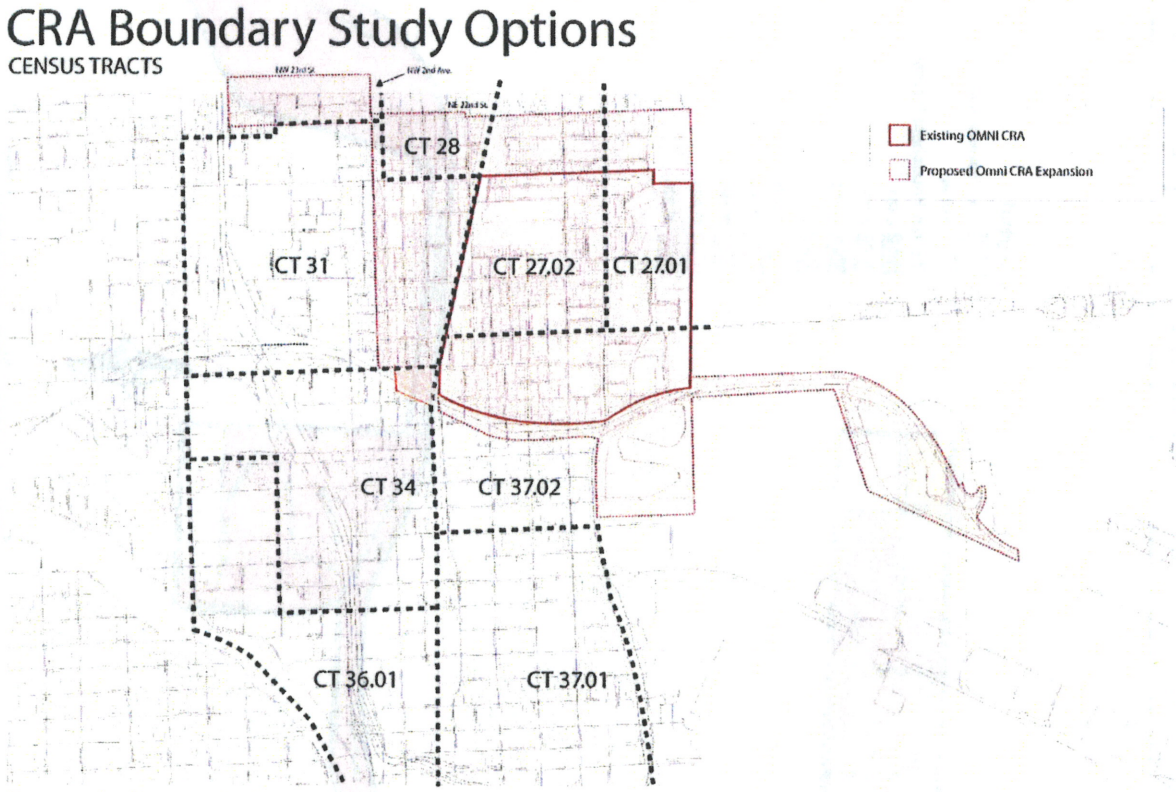

As summarized in the table below, North Omni and West Omni, represented by census tract 28 and 31 respectively, is plagued with high unemployment levels, and low household incomes, with approximately 50% of families living below the federal poverty level. The demographic characteristics portray a population of residents in need of an immediate redevelopment of their physical surroundings and improvement to their socio-economic environment.

TRACT NUMBER	EMPLOYED OVER 16 YEARS OF AGE	MEDIAN HOUSEHOLD ANNUAL INCOME	EARNING LESS THAN $10,000/YR	FAMILIES POVERTY LEVEL	OWNER OCCUPIED DWELLING UNITS
27.01	52.2%	$32,825	18.5%	18.7%	35.5%
27.02	44.0%	$22,917	23.6%	26.2%	13.9%
28	31.4%	$ 9,671	50.6%	56.6%	3.8%
31	29.6%	$11,330	45.5%	29.3%	11.6%
37.02	47.5%	$26,196	24.1%	37.5%	0.7%

SOURCE: TABLE DP-3 Profiles of Selected Economic Characteristics 2000 Census Summary File 4

Median Household Income, Omni Expansion Area

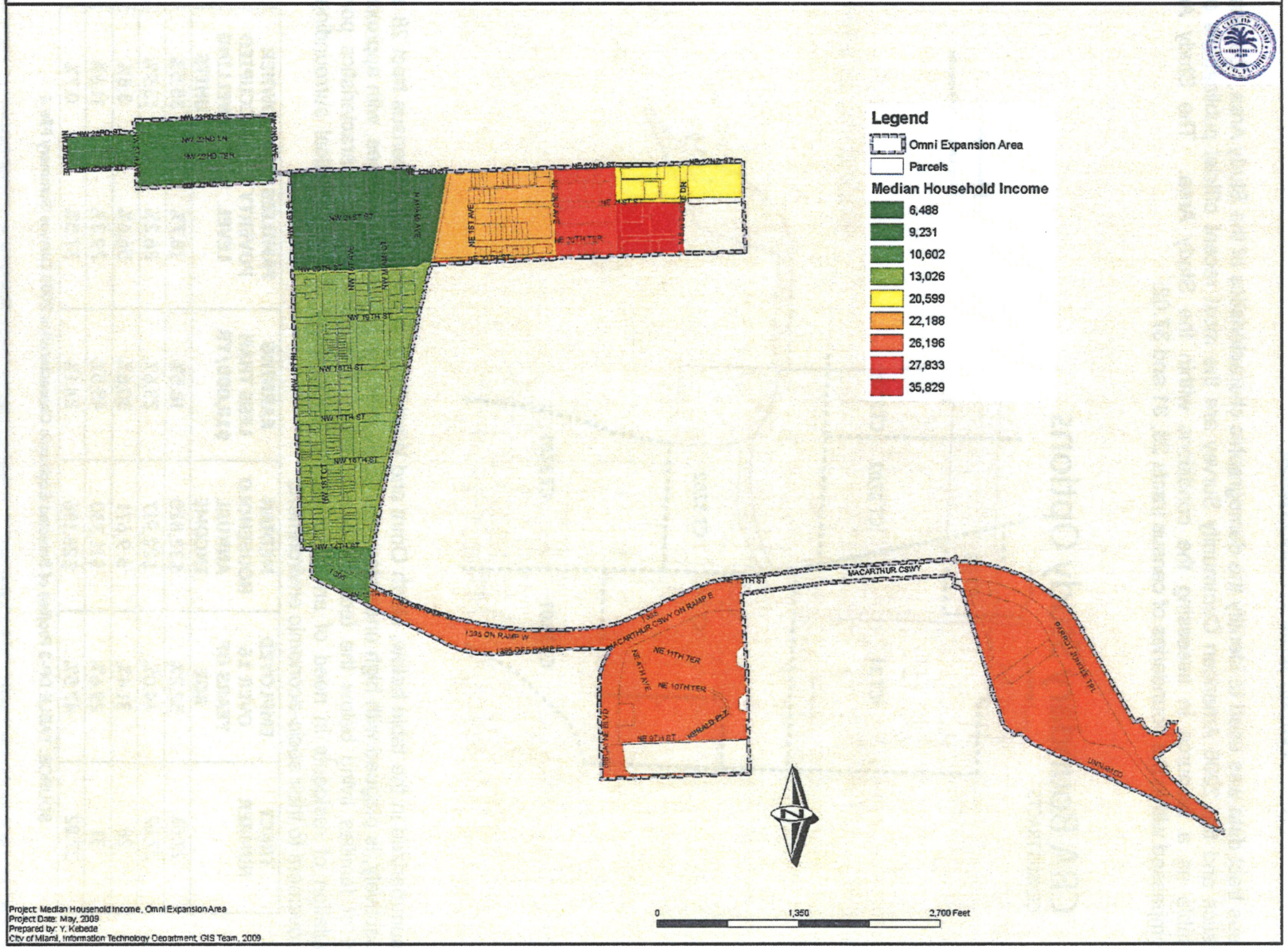
Legend
Omni Expansion Area
Parcels
Median Household Income
6,488
9,231
10,602
13,026
20,599
22,188
26,196
27,833
35,829
MACARTHUR CSWY
NW 2ND ST
NW 2ND TER
NW 2ND PL
NW 2ND AVE
NW 1ST AVE
NW 3RD AVE
NW 4TH AVE
NW 5TH AVE
NW 6TH AVE
NW 7TH AVE
NW 8TH AVE
NW 9TH AVE
NW 10TH AVE
NW 11TH AVE
NW 12TH AVE
NW 13TH AVE
NW 14TH AVE
NW 15TH AVE
NW 16TH AVE
NW 17TH AVE
NW 18TH AVE
NW 19TH AVE
NW 20TH AVE
NW 21ST AVE
NW 22ND AVE
NW 23RD AVE
NW 24TH AVE
NW 25TH AVE
NW 26TH AVE
NW 27TH AVE
NW 28TH AVE
NW 29TH AVE
NW 30TH AVE
NW 31ST AVE
NW 32ND AVE
NW 33RD AVE
NW 34TH AVE
NW 35TH AVE
NW 36TH AVE
NW 37TH AVE
NW 38TH AVE
NW 39TH AVE
NW 40TH AVE
NW 41ST AVE
NW 42ND AVE
NW 43RD AVE
NW 44TH AVE
NW 45TH AVE
NW 46TH AVE
NW 47TH AVE
NW 48TH AVE
NW 49TH AVE
NW 50TH AVE
NW 51ST AVE
NW 52ND AVE
NW 53RD AVE
NW 54TH AVE
NW 55TH AVE
NW 56TH AVE
NW 57TH AVE
NW 58TH AVE
NW 59TH AVE
NW 60TH AVE
NW 61ST AVE
NW 62ND AVE
NW 63RD AVE
NW 64TH AVE
NW 65TH AVE
NW 66TH AVE
NW 67TH AVE
NW 68TH AVE
NW 69TH AVE
NW 70TH AVE
NW 71ST AVE
NW 72ND AVE
NW 73RD AVE
NW 74TH AVE
NW 75TH AVE
NW 76TH AVE
NW 77TH AVE
NW 78TH AVE
NW 79TH AVE
NW 80TH AVE
NW 81ST AVE
NW 82ND AVE
NW 83RD AVE
NW 84TH AVE
NW 85TH AVE
NW 86TH AVE
NW 87TH AVE
NW 88TH AVE
NW 89TH AVE
NW 90TH AVE
NW 91ST AVE
NW 92ND AVE
NW 93RD AVE
NW 94TH AVE
NW 95TH AVE
NW 96TH AVE
NW 97TH AVE
NW 98TH AVE
NW 99TH AVE
NW 100TH AVE
NW 101ST AVE
NW 102ND AVE
NW 103RD AVE
NW 104TH AVE
NW 105TH AVE
NW 106TH AVE
NW 107TH AVE
NW 108TH AVE
NW 109TH AVE
NW 110TH AVE
NW 111TH AVE
NW 112TH AVE
NW 113TH AVE
NW 114TH AVE
NW 115TH AVE
NW 116TH AVE
NW 117TH AVE
NW 118TH AVE
NW 119TH AVE
NW 120TH AVE
NW 121ST AVE
NW 122ND AVE
NW 123RD AVE
NW 124TH AVE
NW 125TH AVE
NW 126TH AVE
NW 127TH AVE
NW 128TH AVE
NW 129TH AVE
NW 130TH AVE
NW 131ST AVE
NW 132ND AVE
NW 133RD AVE
NW 134TH AVE
NW 135TH AVE
NW 136TH AVE
NW 137TH AVE
NW 138TH AVE
NW 139TH AVE
NW 140TH AVE
NW 141ST AVE
NW 142ND AVE
NW 143RD AVE
NW 144TH AVE
NW 145TH AVE
NW 146TH AVE
NW 147TH AVE
NW 148TH AVE
NW 149TH AVE
NW 150TH AVE
NW 151ST AVE
NW 152ND AVE
NW 153RD AVE
NW 154TH AVE
NW 155TH AVE
NW 156TH AVE
NW 157TH AVE
NW 158TH AVE
NW 159TH AVE
NW 160TH AVE
NW 161ST AVE
NW 162ND AVE
NW 163RD AVE
NW 164TH AVE
NW 165TH AVE
NW 166TH AVE
NW 167TH AVE
NW 168TH AVE
NW 169TH AVE
NW 170TH AVE
NW 171ST AVE
NW 172ND AVE
NW 173RD AVE
NW 174TH AVE
NW 175TH AVE
NW 176TH AVE
NW 177TH AVE
NW 178TH AVE
NW 179TH AVE
NW 180TH AVE
NW 181ST AVE
NW 182ND AVE
NW 183RD AVE
NW 184TH AVE
NW 185TH AVE
NW 186TH AVE
NW 187TH AVE
NW 188TH AVE
NW 189TH AVE
NW 190TH AVE
NW 191ST AVE
NW 192ND AVE
NW 193RD AVE
NW 194TH AVE
NW 195TH AVE
NW 196TH AVE
NW 197TH AVE
NW 198TH AVE
NW 199TH AVE
NW 200TH AVE
NW 201ST AVE
NW 202ND AVE
NW 203RD AVE
NW 204TH AVE
NW 205TH AVE
NW 206TH AVE
NW 207TH AVE
NW 208TH AVE
NW 209TH AVE
NW 210TH AVE
NW 211TH AVE
NW 212TH AVE
NW 213TH AVE
NW 214TH AVE
NW 215TH AVE
NW 216TH AVE
NW 217TH AVE
NW 218TH AVE
NW 219TH AVE
NW 220TH AVE
NW 221ST AVE
NW 222ND AVE
NW 223RD AVE
NW 224TH AVE
NW 225TH AVE
NW 226TH AVE
NW 227TH AVE
NW 228TH AVE
NW 229TH AVE
NW 230TH AVE
NW 231ST AVE
NW 232ND AVE
NW 233RD AVE
NW 234TH AVE
NW 235TH AVE
NW 236TH AVE
NW 237TH AVE
NW 238TH AVE
NW 239TH AVE
NW 240TH AVE
NW 241ST AVE
NW 242ND AVE
NW 243RD AVE
NW 244TH AVE
NW 245TH AVE
NW 246TH AVE
NW 247TH AVE
NW 248TH AVE
NW 249TH AVE
NW 250TH AVE
NW 251ST AVE
NW 252ND AVE
NW 253RD AVE
NW 254TH AVE
NW 255TH AVE
NW 256TH AVE
NW 257TH AVE
NW 258TH AVE
NW 259TH AVE
NW 260TH AVE
NW 261ST AVE
NW 262ND AVE
NW 263RD AVE
NW 264TH AVE
NW 265TH AVE
NW 266TH AVE
NW 267TH AVE
NW 268TH AVE
NW 269TH AVE
NW 270TH AVE
NW 271ST AVE
NW 272ND AVE
NW 273RD AVE
NW 274TH AVE
NW 275TH AVE
NW 276TH AVE
NW 277TH AVE
NW 278TH AVE
NW 279TH AVE
NW 280TH AVE
NW 281ST AVE
NW 282ND AVE
NW 283RD AVE
NW 284TH AVE
NW 285TH AVE
NW 286TH AVE
NW 287TH AVE
NW 288TH AVE
NW 289TH AVE
NW 290TH AVE
NW 291ST AVE
NW 292ND AVE
NW 293RD AVE
NW 294TH AVE
NW 295TH AVE
NW 296TH AVE
NW 297TH AVE
NW 298TH AVE
NW 299TH AVE
NW 300TH AVE
NW 301ST AVE
NW 302ND AVE
NW 303RD AVE
NW 304TH AVE
NW 305TH AVE
NW 306TH AVE
NW 307TH AVE
NW 308TH AVE
NW 309TH AVE
NW 310TH AVE
NW 311TH AVE
NW 312TH AVE
NW 313TH AVE
NW 314TH AVE
NW 315TH AVE
NW 316TH AVE
NW 317TH AVE
NW 318TH AVE
NW 319TH AVE
NW 320TH AVE
NW 321ST AVE
NW 322ND AVE
NW 323RD AVE
NW 324TH AVE
NW 325TH AVE
NW 326TH AVE
NW 327TH AVE
NW 328TH AVE
NW 329TH AVE
NW 330TH AVE
NW 331ST AVE
NW 332ND AVE
NW 333RD AVE
NW 334TH AVE
NW 335TH AVE
NW 336TH AVE
NW 337TH AVE
NW 338TH AVE
NW 339TH AVE
NW 340TH AVE
NW 341ST AVE
NW 342ND AVE
NW 343RD AVE
NW 344TH AVE
NW 345TH AVE
NW 346TH AVE
NW 347TH AVE
NW 348TH AVE
NW 349TH AVE
NW 350TH AVE
NW 351ST AVE
NW 352ND AVE
NW 353RD AVE
NW 354TH AVE
NW 355TH AVE
NW 356TH AVE
NW 357TH AVE
NW 358TH AVE
NW 359TH AVE
NW 360TH AVE
NW 361ST AVE
NW 362ND AVE
NW 363RD AVE
NW 364TH AVE
NW 365TH AVE
NW 366TH AVE
NW 367TH AVE
NW 368TH AVE
NW 369TH AVE
NW 370TH AVE
NW 371ST AVE
NW 372ND AVE
NW 373RD AVE
NW 374TH AVE
NW 375TH AVE
NW 376TH AVE
NW 377TH AVE
NW 378TH AVE
NW 379TH AVE
NW 380TH AVE
NW 381ST AVE
NW 382ND AVE
NW 383RD AVE
NW 384TH AVE
NW 385TH AVE
NW 386TH AVE
NW 387TH AVE
NW 388TH AVE
NW 389TH AVE
NW 390TH AVE
NW 391ST AVE
NW 392ND AVE
NW 393RD AVE
NW 394TH AVE
NW 395TH AVE
NW 396TH AVE
NW 397TH AVE
NW 398TH AVE
NW 399TH AVE
NW 400TH AVE
NW 401ST AVE
NW 402ND AVE
NW 403RD AVE
NW 404TH AVE
NW 405TH AVE
NW 406TH AVE
NW 407TH AVE
NW 408TH AVE
NW 409TH AVE
NW 410TH AVE
NW 411TH AVE
NW 412TH AVE
NW 413TH AVE
NW 414TH AVE
NW 415TH AVE
NW 416TH AVE
NW 417TH AVE
NW 418TH AVE
NW 419TH AVE
NW 420TH AVE
NW 421ST AVE
NW 422ND AVE
NW 423RD AVE
NW 424TH AVE
NW 425TH AVE
NW 426TH AVE
NW 427TH AVE
NW 428TH AVE
NW 429TH AVE
NW 430TH AVE
NW 431ST AVE
NW 432ND AVE
NW 433RD AVE
NW 434TH AVE
NW 435TH AVE
NW 436TH AVE
NW 437TH AVE
NW 438TH AVE
NW 439TH AVE
NW 440TH AVE
NW 441ST AVE
NW 442ND AVE
NW 443RD AVE
NW 444TH AVE
NW 445TH AVE
NW 446TH AVE
NW 447TH AVE
NW 448TH AVE
NW 449TH AVE
NW 450TH AVE
NW 451ST AVE
NW 452ND AVE
NW 453RD AVE
NW 454TH AVE
NW 455TH AVE
NW 456TH AVE
NW 457TH AVE
NW 458TH AVE
NW 459TH AVE
NW 460TH AVE
NW 461ST AVE
NW 462ND AVE
NW 463RD AVE
NW 464TH AVE
NW 465TH AVE
NW 466TH AVE
NW 467TH AVE
NW 468TH AVE
NW 469TH AVE
NW 470TH AVE
NW 471ST AVE
NW 472ND AVE
NW 473RD AVE
NW 474TH AVE
NW 475TH AVE
NW 476TH AVE
NW 477TH AVE
NW 478TH AVE
NW 479TH AVE
NW 480TH AVE
NW 481ST AVE
NW 482ND AVE
NW 483RD AVE
NW 484TH AVE
NW 485TH AVE
NW 486TH AVE
NW 487TH AVE
NW 488TH AVE
NW 489TH AVE
NW 490TH AVE
NW 491ST AVE
NW 492ND AVE
NW 493RD AVE
NW 494TH AVE
NW 495TH AVE
NW 496TH AVE
NW 497TH AVE
NW 498TH AVE
NW 499TH AVE
NW 500TH AVE
NW 501ST AVE
NW 502ND AVE
NW 503RD AVE
NW 504TH AVE
NW 505TH AVE
NW 506TH AVE
NW 507TH AVE
NW 508TH AVE
NW 509TH AVE
NW 510TH AVE
NW 511TH AVE
NW 512TH AVE
NW 513TH AVE
NW 514TH AVE
NW 515TH AVE
NW 516TH AVE
NW 517TH AVE
NW 518TH AVE
NW 519TH AVE
NW 520TH AVE
NW 521ST AVE
NW 522ND AVE
NW 523RD AVE
NW 524TH AVE
NW 525TH AVE
NW 526TH AVE
NW 527TH AVE
NW 528TH AVE
NW 529TH AVE
NW 530TH AVE
NW 531ST AVE
NW 532ND AVE
NW 533RD AVE
NW 534TH AVE
NW 535TH AVE
NW 536TH AVE
NW 537TH AVE
NW 538TH AVE
NW 539TH AVE
NW 540TH AVE
NW 541ST AVE
NW 542ND AVE
NW 543RD AVE
NW 544TH AVE
NW 545TH AVE
NW 546TH AVE
NW 547TH AVE
NW 548TH AVE
NW 549TH AVE
NW 550TH AVE
NW 551ST AVE
NW 552ND AVE
NW 553RD AVE
NW 554TH AVE
NW 555TH AVE
NW 556TH AVE
NW 557TH AVE
NW 558TH AVE
NW 559TH AVE
NW 560TH AVE
NW 561ST AVE
NW 562ND AVE
NW 563RD AVE
NW 564TH AVE
NW 565TH AVE
NW 566TH AVE
NW 567TH AVE
NW 568TH AVE
NW 569TH AVE
NW 570TH AVE
NW 571ST AVE
NW 572ND AVE
NW 573RD AVE
NW 574TH AVE
NW 575TH AVE
NW 576TH AVE
NW 577TH AVE
NW 578TH AVE
NW 579TH AVE
NW 580TH AVE
NW 581ST AVE
NW 582ND AVE
NW 583RD AVE
NW 584TH AVE
NW 585TH AVE
NW 586TH AVE
NW 587TH AVE
NW 588TH AVE
NW 589TH AVE
NW 590TH AVE
NW 591ST AVE
NW 592ND AVE
NW 593RD AVE
NW 594TH AVE
NW 595TH AVE
NW 596TH AVE
NW 597TH AVE
NW 598TH AVE
NW 599TH AVE
NW 600TH AVE
NW 601ST AVE
NW 602ND AVE
NW 603RD AVE
NW 604TH AVE
NW 605TH AVE
NW 606TH AVE
NW 607TH AVE
NW 608TH AVE
NW 609TH AVE
NW 610TH AVE
NW 611TH AVE
NW 612TH AVE
NW 613TH AVE
NW 614TH AVE
NW 615TH AVE
NW 616TH AVE
NW 617TH AVE
NW 618TH AVE
NW 619TH AVE
NW 620TH AVE
NW 621ST AVE
NW 622ND AVE
NW 623RD AVE
NW 624TH AVE
NW 625TH AVE
NW 626TH AVE
NW 627TH AVE
NW 628TH AVE
NW 629TH AVE
NW 630TH AVE
NW 631ST AVE
NW 632ND AVE
NW 633RD AVE
NW 634TH AVE
NW 635TH AVE
NW 636TH AVE
NW 637TH AVE
NW 638TH AVE
NW 639TH AVE
NW 640TH AVE
NW 641ST AVE
NW 642ND AVE
NW 643RD AVE
NW 644TH AVE
NW 645TH AVE
NW 646TH AVE
NW 647TH AVE
NW 648TH AVE
NW 649TH AVE
NW 650TH AVE
NW 651ST AVE
NW 652ND AVE
NW 653RD AVE
NW 654TH AVE
NW 655TH AVE
NW 656TH AVE
NW 657TH AVE
NW 658TH AVE
NW 659TH AVE
NW 660TH AVE
NW 661ST AVE
NW 662ND AVE
NW 663RD AVE
NW 664TH AVE
NW 665TH AVE
NW 666TH AVE
NW 667TH AVE
NW 668TH AVE
NW 669TH AVE
NW 670TH AVE
NW 671ST AVE
NW 672ND AVE
NW 673RD AVE
NW 674TH AVE
NW 675TH AVE
NW 676TH AVE
NW 677TH AVE
NW 678TH AVE
NW 679TH AVE
NW 680TH AVE
NW 681ST AVE
NW 682ND AVE
NW 683RD AVE
NW 684TH AVE
NW 685TH AVE
NW 686TH AVE
NW 687TH AVE
NW 688TH AVE
NW 689TH AVE
NW 690TH AVE
NW 691ST AVE
NW 692ND AVE
NW 693RD AVE
NW 694TH AVE
NW 695TH AVE
NW 696TH AVE
NW 697TH AVE
NW 698TH AVE
NW 699TH AVE
NW 700TH AVE
NW 701ST AVE
NW 702ND AVE
NW 703RD AVE
NW 704TH AVE
NW 705TH AVE
NW 706TH AVE
NW 707TH AVE
NW 708TH AVE
NW 709TH AVE
NW 710TH AVE
NW 711TH AVE
NW 712TH AVE
NW 713TH AVE
NW 714TH AVE
NW 715TH AVE
NW 716TH AVE
NW 717TH AVE
NW 718TH AVE
NW 719TH AVE
NW 720TH AVE
NW 721ST AVE
NW 722ND AVE
NW 723RD AVE
NW 724TH AVE
NW 725TH AVE
NW 726TH AVE
NW 727TH AVE
NW 728TH AVE
NW 729TH AVE
NW 730TH AVE
NW 731ST AVE
NW 732ND AVE
NW 733RD AVE
NW 734TH AVE
NW 735TH AVE
NW 736TH AVE
NW 737TH AVE
NW 738TH AVE
NW 739TH AVE
NW 740TH AVE
NW 741ST AVE
NW 742ND AVE
NW 743RD AVE
NW 744TH AVE
NW 745TH AVE
NW 746TH AVE
NW 747TH AVE
NW 748TH AVE
NW 749TH AVE
NW 750TH AVE
NW 751ST AVE
NW 752ND AVE
NW 753RD AVE
NW 754TH AVE
NW 755TH AVE
NW 756TH AVE
NW 757TH AVE
NW 758TH AVE
NW 759TH AVE
NW 760TH AVE
NW 761ST AVE
NW 762ND AVE
NW 763RD AVE
NW 764TH AVE
NW 765TH AVE
NW 766TH AVE
NW 767TH AVE
NW 768TH AVE
NW 769TH AVE
NW 770TH AVE
NW 771ST AVE
NW 772ND AVE
NW 773RD AVE
NW 774TH AVE
NW 775TH AVE
NW 776TH AVE
NW 777TH AVE
NW 778TH AVE
NW 779TH AVE
NW 780TH AVE
NW 781ST AVE
NW 782ND AVE
NW 783RD AVE
NW 784TH AVE
NW 785TH AVE
NW 786TH AVE
NW 787TH AVE
NW 788TH AVE
NW 789TH AVE
NW 790TH AVE
NW 791ST AVE
NW 792ND AVE
NW 793RD AVE
NW 794TH AVE
NW 795TH AVE
NW 796TH AVE
NW 797TH AVE
NW 798TH AVE
NW 799TH AVE
NW 800TH AVE
NW 801ST AVE
NW 802ND AVE
NW 803RD AVE
NW 804TH AVE
NW 805TH AVE
NW 806TH AVE
NW 807TH AVE
NW 808TH AVE
NW 809TH AVE
NW 810TH AVE
NW 811TH AVE
NW 812TH AVE
NW 813TH AVE
NW 814TH AVE
NW 815TH AVE
NW 816TH AVE
NW 817TH AVE
NW 818TH AVE
NW 819TH AVE
NW 820TH AVE
NW 821ST AVE
NW 822ND AVE
NW 823RD AVE
NW 824TH AVE
NW 825TH AVE
NW 826TH AVE
NW 827TH AVE
NW 828TH AVE
NW 829TH AVE
NW 830TH AVE
NW 831ST AVE
NW 832ND AVE
NW 833RD AVE
NW 834TH AVE
NW 835TH AVE
NW 836TH AVE
NW 837TH AVE
NW 838TH AVE
NW 839TH AVE
NW 840TH AVE
NW 841ST AVE
NW 842ND AVE
NW 843RD AVE
NW 844TH AVE
NW 845TH AVE
NW 846TH AVE
NW 847TH AVE
NW 848TH AVE
NW 849TH AVE
NW 850TH AVE
NW 851ST AVE
NW 852ND AVE
NW 853RD AVE
NW 854TH AVE
NW 855TH AVE
NW 856TH AVE
NW 857TH AVE
NW 858TH AVE
NW 859TH AVE
NW 860TH AVE
NW 861ST AVE
NW 862ND AVE
NW 863RD AVE
NW 864TH AVE
NW 865TH AVE
NW 866TH AVE
NW 867TH AVE
NW 868TH AVE
NW 869TH AVE
NW 870TH AVE
NW 871ST AVE
NW 872ND AVE
NW 873RD AVE
NW 874TH AVE
NW 875TH AVE
NW 876TH AVE
NW 877TH AVE
NW 878TH AVE
NW 879TH AVE
NW 880TH AVE
NW 881ST AVE
NW 882ND AVE
NW 883RD AVE
NW 884TH AVE
NW 885TH AVE
NW 886TH AVE
NW 887TH AVE
NW 888TH AVE
NW 889TH AVE
NW 890TH AVE
NW 891ST AVE
NW 892ND AVE
NW 893RD AVE
NW 894TH AVE
NW 895TH AVE
NW 896TH AVE
NW 897TH AVE
NW 898TH AVE
NW 899TH AVE
NW 900TH AVE
NW 901ST AVE
NW 902ND AVE
NW 903RD AVE
NW 904TH AVE
NW 905TH AVE
NW 906TH AVE
NW 907TH AVE
NW 908TH AVE
NW 909TH AVE
NW 910TH AVE
NW 911TH AVE
NW 912TH AVE
NW 913TH AVE
NW 914TH AVE
NW 915TH AVE
NW 916TH AVE
NW 917TH AVE
NW 918TH AVE
NW 919TH AVE
NW 920TH AVE
NW 921ST AVE
NW 922ND AVE
NW 923RD AVE
NW 924TH AVE
NW 925TH AVE
NW 926TH AVE
NW 927TH AVE
NW 928TH AVE
NW 929TH AVE
NW 930TH AVE
NW 931ST AVE
NW 932ND AVE
NW 933RD AVE
NW 934TH AVE
NW 935TH AVE
NW 936TH AVE
NW 937TH AVE
NW 938TH AVE
NW 939TH AVE
NW 940TH AVE
NW 941ST AVE
NW 942ND AVE
NW 943RD AVE
NW 944TH AVE
NW 945TH AVE
NW 946TH AVE
NW 947TH AVE
NW 948TH AVE
NW 949TH AVE
NW 950TH AVE
NW 951ST AVE
NW 952ND AVE
NW 953RD AVE
NW 954TH AVE
NW 955TH AVE
NW 956TH AVE
NW 957TH AVE
NW 958TH AVE
NW 959TH AVE
NW 960TH AVE
NW 961ST AVE
NW 962ND AVE
NW 963RD AVE
NW 964TH AVE
NW 965TH AVE
NW 966TH AVE
NW 967TH AVE
NW 968TH AVE
NW 969TH AVE
NW 970TH AVE
NW 971ST AVE
NW 972ND AVE
NW 973RD AVE
NW 974TH AVE
NW 975TH AVE
NW 976TH AVE
NW 977TH AVE
NW 978TH AVE
NW 979TH AVE
NW 980TH AVE
NW 981ST AVE
NW 982ND AVE
NW 983RD AVE
NW 984TH AVE
NW 985TH AVE
NW 986TH AVE
NW 987TH AVE
NW 988TH AVE
NW 989TH AVE
NW 990TH AVE
NW 991ST AVE
NW 992ND AVE
NW 993RD AVE
NW 994TH AVE
NW 995TH AVE
NW 996TH AVE
NW 997TH AVE
NW 998TH AVE
NW 999TH AVE
NW 1000TH AVE
NW 1001ST AVE
NW 1002ND AVE
NW 1003RD AVE
NW 1004TH AVE
NW 1005TH AVE
NW 1006TH AVE
NW 1007TH AVE
NW 1008TH AVE
NW 1009TH AVE
NW 1010TH AVE
NW 1011TH AVE
NW 1012TH AVE
NW 1013TH AVE
NW 1014TH AVE
NW 1015TH AVE
NW 1016TH AVE
NW 1017TH AVE
NW 1018TH AVE
NW 1019TH AVE
NW 1020TH AVE
NW 1021ST AVE
NW 1022ND AVE
NW 1023RD AVE
NW 1024TH AVE
NW 1025TH AVE
NW 1026TH AVE
NW 1027TH AVE
NW 1028TH AVE
NW 1029TH AVE
NW 1030TH AVE
NW 1031ST AVE
NW 1032ND AVE
NW 1033RD AVE
NW 1034TH AVE
NW 1035TH AVE
NW 1036TH AVE
NW 1037TH AVE
NW 1038TH AVE
NW 1039TH AVE
NW 1040TH AVE
NW 1041ST AVE
NW 1042ND AVE
NW 1043RD AVE
NW 1044TH AVE
NW 1045TH AVE
NW 1046TH AVE
NW 1047TH AVE
NW 1048TH AVE
NW 1049TH AVE
NW 1050TH AVE
NW 1051ST AVE
NW 1052ND AVE
NW 1053RD AVE
NW 1054TH AVE
NW 1055TH AVE
NW 1056TH AVE
NW 1057TH AVE
NW 1058TH AVE
NW 1059TH AVE
NW 1060TH AVE
NW 1061ST AVE
NW 1062ND AVE
NW 1063RD AVE
NW 1064TH AVE
NW 1065TH AVE
NW 1066TH AVE
NW 1067TH AVE
NW 1068TH AVE
NW 1069TH AVE
NW 1070TH AVE
NW 1071ST AVE
NW 1072ND AVE
NW 1073RD AVE
NW 1074TH AVE
NW 1075TH AVE
NW 1076TH AVE
NW 1077TH AVE
NW 1078TH AVE
NW 1079TH AVE
NW 1080TH AVE
NW 1081ST AVE
NW 1082ND AVE
NW 1083RD AVE
NW 1084TH AVE
NW 1085TH AVE
NW 1086TH AVE
NW 1087TH AVE
NW 1088TH AVE
NW 1089TH AVE
NW 1090TH AVE
NW 1091ST AVE
NW 1092ND AVE
NW 1093RD AVE
NW 1094TH AVE
NW 1095TH AVE
NW 1096TH AVE
NW 1097TH AVE
NW 1098TH AVE
NW 1099TH AVE
NW 1100TH AVE
NW 1101ST AVE
NW 1102ND AVE
NW 1103RD AVE
NW 1104TH AVE
NW 1105TH AVE
NW 1106TH AVE
NW 1107TH AVE
NW 1108TH AVE
NW 1109TH AVE
NW 1110TH AVE
NW 1111TH AVE
NW 1112TH AVE
NW 1113TH AVE
NW 1114TH AVE
NW 1115TH AVE
NW 1116TH AVE
NW 1117TH AVE
NW 1118TH AVE
NW 1119TH AVE
NW 1120TH AVE
NW 1121ST AVE
NW 1122ND AVE
NW 1123RD AVE
NW 1124TH AVE
NW 1125TH AVE
NW 1126TH AVE
NW 1127TH AVE
NW 1128TH AVE
NW 1129TH AVE
NW 1130TH AVE
NW 1131ST AVE
NW 1132ND AVE
NW 1133RD AVE
NW 1134TH AVE
NW 1135TH AVE
NW 1136TH AVE
NW 1137TH AVE
NW 1138TH AVE
NW 1139TH AVE
NW 1140TH AVE
NW 1141ST AVE
NW 1142ND AVE
NW 1143RD AVE
NW 1144TH AVE
NW 1145TH AVE
NW 1146TH AVE
NW 1147TH AVE
NW 1148TH AVE
NW 1149TH AVE
NW 1150TH AVE
NW 1151ST AVE
NW 1152ND AVE
NW 1153RD AVE
NW 1154TH AVE
NW 1155TH AVE
NW 1156TH AVE
NW 1157TH AVE
NW 1158TH AVE
NW 1159TH AVE
NW 1160TH AVE
NW 1161ST AVE
NW 1162ND AVE
NW 1163RD AVE
NW 1164TH AVE
NW 1165TH AVE
NW 1166TH AVE
NW 1167TH AVE
NW 1168TH AVE
NW 1169TH AVE
NW 1170TH AVE
NW 1171ST AVE
NW 1172ND AVE
NW 1173RD AVE
NW 1174TH AVE
NW 1175TH AVE
NW 1176TH AVE
NW 1177TH AVE
NW 1178TH AVE
NW 1179TH AVE
NW 1180TH AVE
NW 1181ST AVE
NW 1182ND AVE
NW 1183RD AVE
NW 1184TH AVE
NW 1185TH AVE
NW 1186TH AVE
NW 1187TH AVE
NW 1188TH AVE
NW 1189TH AVE
NW 1190TH AVE
NW 1191ST AVE
NW 1192ND AVE
NW 1193RD AVE
NW 1194TH AVE
NW 1195TH AVE
NW 1196TH AVE
NW 1197TH AVE
NW 1198TH AVE
NW 1199TH AVE
NW 1200TH AVE
NW 1201ST AVE
NW 1202ND AVE
NW 1203RD AVE
NW 1204TH AVE
NW 1205TH AVE
NW 1206TH AVE
NW 1207TH AVE
NW 1208TH AVE
NW 1209TH AVE
NW 1210TH AVE
NW 1211TH AVE
NW 1212TH AVE
NW 1213TH AVE
NW 1214TH AVE
NW 1215TH AVE
NW 1216TH AVE
NW 1217TH AVE
NW 1218TH AVE
NW 1219TH AVE
NW 1220TH AVE
NW 1221ST AVE
NW 1222ND AVE
NW 1223RD AVE
NW 1224TH AVE
NW 1225TH AVE
NW 1226TH AVE
NW 1227TH AVE
NW 1228TH AVE
NW 1229TH AVE
NW 1230TH AVE
NW 1231ST AVE
NW 1232ND AVE
NW 1233RD AVE
NW 1234TH AVE
NW 1235TH AVE
NW 1236TH AVE
NW 1237TH AVE
NW 1238TH AVE
NW 1239TH AVE
NW 1240TH AVE
NW 1241ST AVE
NW 1242ND AVE
NW 1243RD AVE
NW 1244TH AVE
NW 1245TH AVE
NW 1246TH AVE
NW 1247TH AVE
NW 1248TH AVE
NW 1249TH AVE
NW 1250TH AVE
NW 1251ST AVE
NW 1252ND AVE
NW 1253RD AVE
NW 1254TH AVE
NW 1255TH AVE
NW 1256TH AVE
NW 1257TH AVE
NW 1258TH AVE
NW 1259TH AVE
NW 1260TH AVE
NW 1261ST AVE
NW 1262ND AVE
NW 1263RD AVE
NW 1264TH AVE
NW 1265TH AVE
NW 1266TH AVE
NW 1267TH AVE
NW 1268TH AVE
NW 1269TH AVE
NW 1270TH AVE
NW 1271ST AVE
NW 1272ND AVE
NW 1273RD AVE
NW 1274TH AVE
NW 1275TH AVE
NW 1276TH AVE
NW 1277TH AVE
NW 1278TH AVE
NW 1279TH AVE
NW 1280TH AVE
NW 1281ST AVE
NW 1282ND AVE
NW 1283RD AVE
NW 1284TH AVE
NW 1285TH AVE
NW 1286TH AVE
NW 1287TH AVE
NW 1288TH AVE
NW 1289TH AVE
NW 1290TH AVE
NW 1291ST AVE
NW 1292ND AVE
NW 1293RD AVE
NW 1294TH AVE
NW 1295TH AVE
NW 1296TH AVE
NW 1297TH AVE
NW 1298TH AVE
NW 1299TH AVE
NW 1300TH AVE
NW 1301ST AVE
NW 1302ND AVE
NW 1303RD AVE
NW 1304TH AVE
NW 1305TH AVE
NW 1306TH AVE
NW 1307TH AVE
NW 1308TH AVE
NW 1309TH AVE
NW 1310TH AVE
NW 1311TH AVE
NW 1312TH AVE
NW 1313TH AVE
NW 1314TH AVE
NW 1315TH AVE
NW 1316TH AVE
NW 1317TH AVE
NW 1318TH AVE
NW 1319TH AVE
NW 1320TH AVE
NW 1321ST AVE
NW 1322ND AVE
NW 1323RD AVE
NW 1324TH AVE
NW 1325TH AVE
NW 1326TH AVE
NW 1327TH AVE
NW 1328TH AVE
NW 1329TH AVE
NW 1330TH AVE
NW 1331ST AVE
NW 1332ND AVE
NW 1333RD AVE
NW 1334TH AVE
NW 1335TH AVE
NW 1336TH AVE
NW 1337TH AVE
NW 1338TH AVE
NW 1339TH AVE
NW 1340TH AVE
NW 1341ST AVE
NW 1342ND AVE
NW 1343RD AVE
NW 1344TH AVE
NW 1345TH AVE
NW 1346TH AVE
NW 1347TH AVE
NW 1348TH AVE
NW 1349TH AVE
NW 1350TH AVE
NW 1351ST AVE
NW 1352ND AVE
NW 1353RD AVE
NW 1354TH AVE
NW 1355TH AVE
NW 1356TH AVE
NW 1357TH AVE
NW 1358TH AVE
NW 1359TH AVE
NW 1360TH AVE
NW 1361ST AVE
NW 1362ND AVE
NW 1363RD AVE
NW 1364TH AVE
NW 1365TH AVE
NW 1366TH AVE
NW 1367TH AVE
NW 1368TH AVE
NW 1369TH AVE
NW 1370TH AVE
NW 1371ST AVE
NW 1372ND AVE
NW 1373RD AVE
NW 1374TH AVE
NW 1375TH AVE
NW 1376TH AVE
NW 1377TH AVE
NW 1378TH AVE
NW 1379TH AVE
NW 1380TH AVE
NW 1381ST AVE
NW 1382ND AVE
NW 1383RD AVE
NW 1384TH AVE
NW 1385TH AVE
NW 1386TH AVE
NW 1387TH AVE
NW 1388TH AVE
NW 1389TH AVE
NW 1390TH AVE
NW 1391ST AVE
NW 1392ND AVE
NW 1393RD AVE
NW 1394TH AVE
NW 1395TH AVE
NW 1396TH AVE
NW 1397TH AVE
NW 1398TH AVE
NW 1399TH AVE
NW 1400TH AVE
NW 1401ST AVE
NW 1402ND AVE
NW 1403RD AVE
NW 1404TH AVE
NW 1405TH AVE
NW 1406TH AVE
NW 1407TH AVE
NW 1408TH AVE
NW 1409TH AVE
NW 1410TH AVE
NW 1411TH AVE
NW 1412TH AVE
NW 1413TH AVE
NW 1414TH AVE
NW 1415TH AVE
NW 1416TH AVE
NW 1417TH AVE
NW 1418TH AVE
NW 1419TH AVE
NW 1420TH AVE
NW 1421ST AVE
NW 1422ND AVE
NW 1423RD AVE
NW 1424TH AVE
NW 1425TH AVE
NW 1426TH AVE
NW 1427TH AVE
NW 1428TH AVE
NW 1429TH AVE
NW 1430TH AVE
NW 1431ST AVE
NW 1432ND AVE
NW 1433RD AVE
NW 1434TH AVE
NW 1435TH AVE
NW 1436TH AVE
NW 1437TH AVE
NW 1438TH AVE
NW 1439TH AVE
NW 1440TH AVE
NW 1441ST AVE
NW 1442ND AVE
NW 1443RD AVE
NW 1444TH AVE
NW 1445TH AVE
NW 1446TH AVE
NW 1447TH AVE
NW 1448TH AVE
NW 1449TH AVE
NW 1450TH AVE
NW 1451ST AVE
NW 1452ND AVE
NW 1453RD AVE
NW 1454TH AVE
NW 1455TH AVE
NW 1456TH AVE
NW 1457TH AVE
NW 1458TH AVE
NW 1459TH AVE
NW 1460TH AVE
NW 1461ST AVE
NW 1462ND AVE
NW 1463RD AVE
NW 1464TH AVE
NW 1465TH AVE
NW 1466TH AVE
NW 1467TH AVE
NW 1468TH AVE
NW 1469TH AVE
NW 1470TH AVE
NW 1471ST AVE
NW 1472ND AVE
NW 1473RD AVE
NW 1474TH AVE
NW 1475TH AVE
NW 1476TH AVE
NW 1477TH AVE
NW 1478TH AVE
NW 1479TH AVE
NW 1480TH AVE
NW 1481ST AVE
NW 1482ND AVE
NW 1483RD AVE
NW 1484TH AVE
NW 1485TH AVE
NW 1486TH AVE
NW 1487TH AVE
NW 1488TH AVE
NW 1489TH AVE
NW 1490TH AVE
NW 1491ST AVE
NW 1492ND AVE
NW 1493RD AVE
NW 1494TH AVE
NW 1495TH AVE
NW 1496TH AVE
NW 1497TH AVE
NW 1498TH AVE
NW 1499TH AVE
NW 1500TH AVE
NW 1501ST AVE
NW 1502ND AVE
NW 1503RD AVE
NW 1504TH AVE
NW 1505TH AVE
NW 1506TH AVE
NW 1507TH AVE
NW 1508TH AVE
NW 1509TH AVE
NW 1510TH AVE
NW 1511TH AVE
NW 1512TH AVE
NW 1513TH AVE
NW 1514TH AVE
NW 1515TH AVE
NW 1516TH AVE
NW 1517TH AVE
NW 1518TH AVE
NW 1519TH AVE
NW 1520TH AVE
NW 1521ST AVE
NW 1522ND AVE
NW 1523RD AVE
NW 1524TH AVE
NW 1525TH AVE
NW 1526TH AVE
NW 1527TH AVE
NW 1528TH AVE
NW 1529TH AVE
NW 1530T

The purchase of a primary residence signals to the community the long-term commitment and investment of the property owner in the area. A large percentage of owner-occupied homes suggest a more stabilized neighborhood. The data assessed for the Study Area reveals a significantly low percentage of residents that own their homes. With an 11.6% homeownership rate, Census Tract 31 contained the highest percentage of owner-occupied dwelling units within the Study Area. This, in addition to the data on household income, indicates that the Study Area is predominantly inhabited by low-income renters. This may also explain why the routine maintenance and repairs to the owner-occupied properties are infrequent or have not occurred resulting in the continued deterioration of these structures as discussed in Section 3.2 of this report.

7.2 Housing Characteristics

Generally, the development pattern of the residential areas within the Study Area consists of a mix of single family units, duplexes, and low to moderate density residential buildings. Such housing seems contrary to the surrounding areas, including Downtown Miami, Brickell Business District, and the Healthcare District. Additionally, the development potential for many of the residential properties in the Study Area has not been fully realized, in that these properties would allow for more density than what is currently in place. When the discrepancy between zoning capacity and existing development occurs, and with inexpensive land, manufacturing and warehousing companies set up facilities in these residential neighborhoods further destabilizing the community.

7.3 Real Estate Values

With the Study Area in close proximity to Downtown Miami where properties with high density and intensity use or zoning designation, absentee owners place properties on a "holding pattern" waiting for opportune market conditions that would allow them to realize high economic returns. Subsequently, absentee owners do not invest heavily on property maintenance and improvement. The Study Area has a significant number of absentee property owners who follow this business model, adding to the continuous deterioration of residential buildings. This trend has also contributed to the development pattern that created incompatible uses of adjacent properties as discussed in Section 5.

In addition to market conditions, the encroaching industrial areas that span from NW 1st Avenue east to the FEC ROW and north from NW 14th Street to NW 22nd Street have significantly devalued the residential properties in the area. Moreover, the occurrence of criminal activities, the large homeless population, and the site and structural deterioration of the area severely hinder marketing efforts for the Study Area.

Property Total Value, Omni Expansion Area

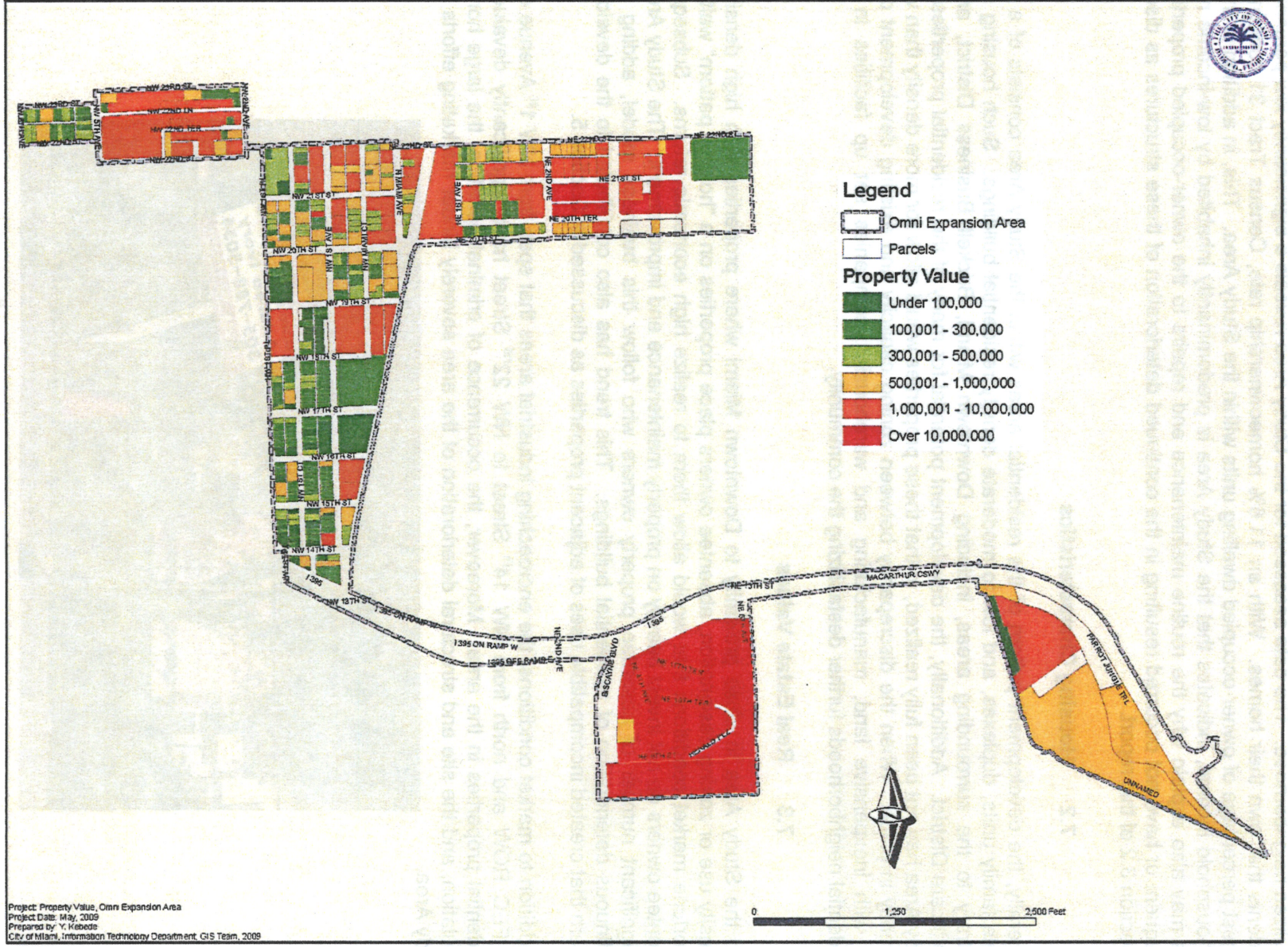

7.4 Crime

Crime has been one of the major contributors to the decline of the Study Area, and in turn, poses a challenge to its redevelopment. Narcotics, burglaries, robberies, and automobile thefts are a few of the ongoing issues faced by law enforcement in patrolling the Study Area. The current physical environment of the Study Area is conducive for criminal activities. As previously discussed, the Study Area has an abundance of vacant lots and structures. In turn, these structures lend themselves to being used as "crack houses" or locations where narcotics for sale are stored. The decline in legitimate job opportunities and the false sense of economic benefit from illegal activities have partially influence the occurrence of crime in the Study Area. Due to the presence of criminal activity, many of the building owners and businesses within the Study Area have undertaken measures to secure their properties. Commercial storefront windows and doors are equipped with bars to prevent illegal entry. Many property walls have barbed wire protruding from the top. While these means of protection are seen as necessary, such measures contribute to the slum and blight conditions prevalent throughout the Study Area.

The City of Miami Police Department provided Crime Statistic for the Study Area (reflected by Police Reporting Areas 120, 132, 141, 146, and 176) from January 1, 2008 to December 31, 2008. Table 7.1 documents the calls for service put through the City's Policy Department. "Calls for service" are generally defined as a call from the public to the police dispatcher. Upon obtaining relevant information from the caller, the dispatcher instructs police in the field to respond to the location given by the caller. The majority of the calls for service made during the aforementioned period were in response to assaults or batteries, with burglaries and larcenies following.

Service Calls January 1, 2008-December 31, 2008					
Special Information	Reporting Area 146 (West Omni)	Reporting Area 120 & 132 (North Omni)	Reporting Area 141 (Bicentennial Park/I-395)	Reporting Area 176 (Watson Island)	TOTAL
Homicide	2	1	0	0	3
Stolen decal	0	0	1	1	2
Stolen tag	9	9	0	0	18
Stolen vehicle	10	7	1	1	19
Burglary	32	15	0	0	47
Larceny	19	22	5		46
Larceny, motor vehicle	10	11	9	25	45
Larceny, retail theft	0	2	0	0	2
Robbery	21	1	1	1	24
Robbery, snatch	2	1	0	0	3
Simple assault or battery	60	16	4	1	81
Aggravated assault	23	3	2	0	28
Sex offense	5	3	1	1	10

Table 7.1 2008 Data provided by City of Miami Police Department

In addition to calls for service, the City of Miami Police Department has undertaken an abundance of direct arrests in the Study Area. "Direct arrests" are arrests effectuated by a law enforcement officer upon observing the commission of a crime. The Table 7.2 reflects the number of direct arrests made in during the aforementioned period.

DIRECT ARRESTS January 1, 2008-December 31, 2008					
DIRECT ARRESTS	Reporting Area 146 (West Omni)	Reporting Area 120 & 132 (North Omni)	Reporting Area 141 (Bicentennial Park/I-395)	Reporting Area 176 (Watson Island)	TOTAL
Larceny	1	1	0	0	2
Larceny, motor vehicle	1	0	0	0	1
Traffic Violations	69	40	28	0	137
Simple Assault or Battery	5	2	2	0	9
Aggravated Assault	8	2	1	0	11
Alcohol Related Incident	71	25	11	2	109
Narcotics Related					
DUI	2	3	2	0	7
Burglary	4	3	0	0	7
Robbery	6	0	0	0	6
Sex Offense	0	0	0	1	1

Table 7.2 2008 Data provided by City of Miami Police Department

7.5 Public Health

In 2005, the Jefferson Reaves Senior Health Center, a Miami-Dade County tax-supported clinic, published a report entitled, "Rapid Assessment, Response & Evaluation Report to Public Policymakers" ("RARE Report"). The Study Area includes a portion of the Overtown neighborhood, and therefore, the RARE Report is relevant to the analysis undertaken herein. The RARE Report sought to assess health disparities and identify health risks within the area. The RARE Report identified the following as necessary improvements to the health center's delivery of services to Overtown residents: access; new model of care; enhanced integrated services; coordination; and communication.



The RARE Report concluded that "the people of Overtown remain a marginalized community with poor health outcomes and significant cultural barriers to the use of the health center" and stated that residents who do not or cannot tolerate the inconvenience of attending the health center for routine checkups, "take care of themselves with prayer, self-medicate with prescription from friends or underground pharmacies, street-drugs, and/or herbs, and finally resort to emergency care as a safety net."[5] The report further confirmed that while the Health Center was established to meet the needs of Overtown residents and was strategically located within the Overtown community, it was mostly utilized by people throughout the County.

In 2008, Miami-Dade County published a report entitled, "Selected Socio-Economic and Public Health Indicators Report," which compiled data on various socio-economic factors, such as population, race, household types and size, income, and poverty status. The County's report also indicated that portions of the Study Area, represented by zip code 33132, had a higher percentage of cardiovascular and infant mortality rates when compared to rates for all of Miami-Dade County. Moreover, it also indicated that residents in this same area were more like to be uninsured and enrolled in Medicaid than residents countywide.

ZIP CODE	% UNINSURED	CARDIO-VASCULAR MORTALITY RATE/1000	PERCENT ENROLLED IN MEDICAID	INFANT MORTALITY RATE/1000 BIRTHS
33127	30.3	2.7	31.1	12.0
33136	29.5	3.7	30.6	26.2
33132	30.1	1.4	7.7	0
33128	33.0	6.6	43.1	10.2
MIAMI-DADE TOTAL	28.7	2.7	17.9	6.5

Source: Selected Socio-Economic and Public Health Indicators Report prepared by Miami-Dade County, February 2008

Section 8. Conclusion

The data and analysis presented in this Finding of Necessity report documents the existence of slum and blight conditions, as defined in Sections 163.340(7) and (8), and further supports the inclusion of the Study Area within the existing Omni Redevelopment Area. This report illustrates that the existing conditions of slum and blight, if left unattended, will continue to flourish within the Study Area and beyond into the existing Omni Redevelopment Area and adjacent neighborhoods. These serious and growing conditions of slum and blight constitute an economic and social liability to the City of Miami and Miami-Dade County, and will impose onerous burdens including increased consumption of the municipal and County revenues for public services, such as to public safety, transportation, and infrastructure within the Study Area. Physical conditions such as the lack of pedestrian corridors, faulty street layout, deterioration of structures and infrastructure, incompatible land uses, as well as the abundance of vacant lots and buildings readily project an image of neglect, despair, and abandonment. As a result, many of the socio-economic conditions prevalent throughout the Study Area are causally connected and arise from the surrounding physical environment.

Section 9. Appendix

1. Property Characteristics Report for the Study Area.
2. Miami-Dade County (2008) *Selected Socio-Economic and Public Health Indicators Report for the SEOPW and Omni Community Redevelopment Areas.* Prepared by the Office of Strategic Business Management and Office of Countywide Health Care Planning, Miami-Dade County. February 2008.
3. City of Miami Code Enforcement Liens report (January 1, 2008 to December 31, 2008)
4. City of Miami Police Department – Service Calls (January 1, 2008 to December 31, 2009) for reporting areas 120, 132, 141, 146, and 176.
5. City of Miami Police Department – Direct Arrests (January 1, 2008 to December 31, 2008) for reporting areas 120, 132, 141, 146, and 176.

Section 10. References

Brown, D., Page, J. Hernandez, A, et al., "Jefferson Reaves Sr. Health Center Community, Rapid Assessment, Response & Evaluation Report to Public Policymakers," February 2005.

City of Miami, "Miami 21 Website," http://www.miami21.org. Accessed January 2, 2009.

City of Miami, "Miami Zoning History Website," http://www.miami21.org/Miami_Zoning_History.asp. Accessed January 2, 2009.

David Plummer & Associates, et al, "Miami Downtown Transportation Master Plan," April 2003.

Dover, Kohl & Partners, "Bicentennial Park: Becoming Miami's Premier Park," May 2001.

Miami-Dade County, "Comprehensive Emergency Management Plan," revised May 2008, pg. 29.

Miami-Dade County's Department of Environmental and Resource Management, File No. UT-3223.

Miami-Dade County's Department of Environmental and Resource Management, File No. UT-3886..

Miami-Dade County Water and Sewer Department Capital Projects within the Next Two Years. 19 May 2008, http://www.co.miami-dade.fl.us/wasd/library/capital_projects_08-05-20.pdf Accessed April 23, 2009

United States Department of Health and Human Services, "The 2008 HHS Poverty Guidelines," http://aspe.hhs.gov/poverty/08Poverty.shtml. Accessed February 27, 2009.

ZHA, Inc., "Southeast Overtown/Park West CRA: Overtown Area Economic Programming," May 2003.

APPENDIX 1

The following pages contain the report on Property Characteristics, listed by Folio Number, and provide the information necessary to support the findings of this report.

The **Folio Number** identifies each individual property.

The **property address** gives the exact location corresponding to the Folio Number.

The **owner's address** is utilized to determine the number of properties owned by the same entity or individual, and in the case of residential property, whether the unit is owner occupied or non-owner occupied.

The **use** category lists the present utilization of the property.

The **zoning** category identifies the current zoning designation as established by the City of Miami in its code.

The **year built** is the information of the age of the structure to assist in the determination of redevelopment costs.

The **building size** provides the information on the square footage of the structure.

The **lot size** is the square footage of the land and is helpful in determining Floor to Area (FAR) ratios when determining redevelopment build out scenarios.

The **tax** information corresponds to the year 2007.

The **maintenance** column lists the degree to which properties have been maintained following the definition below:

GOOD. Sound structure, recent paint or clean up, good landscaping, no trash or debris, adequate parking.

FAIR. Sound structure, no recent paint or clean up, some landscaping, no trash or debris, adequate parking.

POOR. Shows signs of aging, little or no landscaping, signs of trash and debris, no recent paint, inadequate parking.

DERELICT. Deteriorated structure, no recent paint, inadequate parking, trash and or debris, boarded up or abandoned.

VACANT. No structure on property.

FINDING OF NECESSITY

OMNI CRA PROPERTY CHARACTERISTICS

AREA 1 NE 20th. Street to NE 21st. Street; RR Tracks to the Bay

Area 1-A NE 20th. Terrace to NE 21st. Street and Biscayne Blvd. to Bayshore Dr.

FOLIO	PROPERTY ADDRESS	OWNER'S ADDRESS	USE	ZONING	YEAR BUILT	BLDG. SIZE	LOT SIZE	TAXES 2007	MAINTENANCE
01 32300790030	2066 N BAYSHORE DR	2500 N MILITARY TRAIL #400	UNDER DEVELOPMENT	COMMERCIAL	1925		79,752 SQ FT	$ 583,428.62	UNDER CONSTRUCTION
01 32300790040		2500 N MILITARY TRAIL #400	UNDER DEVELOPMENT	COMMERCIAL			38,455 SQ FT	$ 282,131.23	UNDER CONSTRUCTION
01 32300790010	2075 BISCAYNE BLVD	2100 BISCAYNE BLVD	OFFICE	COMMERCIAL	1957	24,827	33,140 SQ FT	$ 97,829.26	GOOD
01 32300790020		2100 BISCAYNE BLVD	PARKING				7,430 SQ FT	$ 21,399.60	GOOD

Area 1-B NE 20th. Terrace to NE 21st. Street and Biscayne Blvd. to NE 2nd. Avenue.

FOLIO	PROPERTY ADDRESS	OWNER'S ADDRESS	USE	ZONING	YEAR BUILT	BLDG. SIZE	LOT SIZE	TAXES 2007	MAINTENANCE
01 32300310100	2060 BISCAYNE BLVD	2060 BISCAYNE BLVD 2ND FLR	CAR DEALERSHIP	COMMERCIAL	1998	32,587	146,597 SQ FT	$ 501,990.18	GOOD

Area 1-C NE 20th. Terrace to NE 21st. Street and Railroad Tracks to NE 2nd. Avenue.

FOLIO	PROPERTY ADDRESS	OWNER'S ADDRESS	USE	ZONING	YEAR BUILT	BLDG. SIZE	LOT SIZE	TAXES 2007	MAINTENANCE
01 31250160300	100 NE 21 ST	100 NE 21 ST MIAMI FL		COMMERCIAL	1967	9,838	21,300 SQ FT	$ 23,120.95	FAIR
01 31250160280	118 NE 21 ST	100 NE 21 ST	VACANT	COMMERCIAL			7,100 SQ FT	$ 5,505.54	POOR
01 31250160270	126 NE 21 ST	11747 SW 102 ST	RESIDENTIAL	COMMERCIAL	1958	1,395	7,100 SQ FT	$ 9,478.50	POOR
01 31250160260	134 NE 21 ST	2060 BISCAYNE BLVD 2FL	COMMERCIAL	COMMERCIAL			7,100 SQ FT	$ 6,480.54	FAIR
01 31250160250	144 NE 21 ST	2060 BISCAYNE BLVD	COMMERCIAL	COMMERCIAL			7,100 SQ FT	$ 5,505.54	FAIR
01 31250160240	150 NE 21 ST	2060 BISCAYNE BLVD	COMMERCIAL	COMMERCIAL			7,100 SQ FT	$ 5,505.54	FAIR
01 31250160200	2060 NE 2 AVE	2060 BISCAYNE BLVD 2ND FLR	COMMERCIAL	COMMERCIAL	1997	50,092	84,932 SQ FT	$ 143,950.27	FAIR
01 31250180230	149 NE 20 TERR	2060 BISCAYNE BLVD 2ND FLR	COMMERCIAL	COMMERCIAL			8,000 SQ FT	$ 6,203.43	FAIR
01 31250180240	145 NE 20 TERR	2060 BISCAYNE BLVD 2ND FLR	COMMERCIAL	COMMERCIAL			8,000 SQ FT	$ 6,203.43	FAIR
01 31250180250	141 NE 20 TERR	1039 GUISANDO DE AVILA	COMMERCIAL	COMMERCIAL			8,000 SQ FT	$ 6,203.43	FAIR
01 31250180260	135 NE 20 TERR	2060 BISCAYNE BLVD 2ND FLR	COMMERCIAL	COMMERCIAL			8,000 SQ FT	$ 6,203.43	FAIR
01 31250180270	119 NE 20 TERR	2060 BISCAYNE BLVD 2ND FLR	COMMERCIAL	COMMERCIAL			8,000 SQ FT	$ 6,203.43	FAIR
01 31250180280	107-11 NE 20 TERR	2060 BISCAYNE BLVD 2ND FLR	COMMERCIAL	COMMERCIAL			8,000 SQ FT	$ 6,203.43	FAIR
01 31250180290	103 NE 20 TERR	2060 BISCAYNE BLVD 2ND FLR	COMMERCIAL	COMMERCIAL			8,000 SQ FT	$ 6,203.43	FAIR
01 31250180300	101 NE 20 TERR	2060 BISCAYNE BLVD 2ND FLR	COMMERCIAL	COMMERCIAL			8,000 SQ FT	$ 6,203.43	FAIR
01 31250180310	95 NE 20 TERR	2060 BISCAYNE BLVD 2ND FLR	COMMERCIAL	COMMERCIAL			16,000 SQ FT	$ 12,406.86	FAIR
01 31250730010	77 NE 20 ST	P O BOX 14000 JUNO BEACH FL	UTILITIES	COMMERCIAL			213,009 SQ FT	$ 39,936.88	GOOD

69

AREA 2 NE 20th. Street to NE 22nd. Street RR Tacks to west of NW 2nd. Avenue

Area 2-A NW 20th. Street to NW 22nd. Street and properties facing NW 2nd. Avenue (West Side Only)

FOLIO	PROPERTY ADDRESS	OWNER'S ADDRESS	USE	ZONING	YEAR BUILT	BLDG. SIZE	LOT SIZE	TAXES 2007	MAINTENANCE
01 31250420230	2000 NW 2 AVE	2742 BISCAYNE BLVD	EDUCATIONAL	COMMERCIAL	1949	1,418	5,400 SQ FT	$ 7,648.38	FAIR
01 31250420240	219 NW 20 ST	3 GROVE ISLE DRIVE		COMMERCIAL	1948	2,975	13,000 SQ FT	$ 16,210.06	POOR
01 31250420200	2032 NW 2 AVE	2749 NW 82 AVE	RETAIL	COMMERCIAL	1951	2,551	4,000 SQ FT	$ 5,909.97	POOR
01 31250420220	2034 NW 2 AVE	2749 NW 82 AVE	PARKING	COMMERCIAL			3,500 SQ FT	$ 3,489.43	DERELICT
01 31250420210	2034 NW 2 AVE	2749 NW 82 AVE	VACANT	COMMERCIAL			5,500 SQ FT	$ 5,483.41	POOR
01 31250420120	2046 NW 2 AVE	P O BOX 420474	VACANT	COMMERCIAL			13,000 SQ FT	$ 12,960.75	POOR
01 31250420080	201 NW 21 ST	3550 BISCAYNE BLVD STE 302	INDUSTRIAL	COMMERCIAL	1941	26,764	35,476 SQ FT	$ 25,650.53	POOR
01 31250390310	210 NW 22 ST	3550 BISCAYNE BLVD STE 302	PARKING	COMMERCIAL			13,000 SQ FT	$ 12,031.93	FAIR

Area 2-B NW 21 Street to NW 22 Street and NW 2nd. Avenue to 1st. Place

FOLIO	PROPERTY ADDRESS	OWNER'S ADDRESS	USE	ZONING	YEAR BUILT	BLDG. SIZE	LOT SIZE	TAXES 2007	MAINTENANCE
01 31250510010	2153 NW 2 AVE	9811 NW 21 AVE	INDUSTRIAL	INDUSTRIAL	1926	7,654	9,000 SQ FT	$ 11,060.79	FAIR
01 31250510020	2145 NW 2 AVE	2127 BRICKELL AVE	PARKING	INDUSTRIAL			4,000 SQ FT	$ 4,825.64	POOR
01 31250510030	2141 NW 2 AVE	PO BOX 546994	VACANT	INDUSTRIAL			3,720 SQ FT	$ 3,708.78	POOR
01 31250510050	2137 NW 2 AVE	1288 NW 100 ST	PARKING	INDUSTRIAL	1955		3,520 SQ FT	$ 3,561.63	DERELICT
01 31250510060	2121 NW 2 AVE	1439 LENOX AVE		INDUSTRIAL	1952	1,497	3,520 SQ FT	$ 4,242.92	DERELICT
01 31250510070	2111 NW 2 AVE	1439 LENOX AVE	VACANT	INDUSTRIAL			3,720 SQ FT	$ 3,708.78	DERELICT
01 31250510080	2103 NW 2 AVE	1320 S DIXIE HWY #940	VACANT	INDUSTRIAL			8,280 SQ FT	$ 8,296.84	DERELICT

Area 2-C NW 21 Street to NW 22 Street and NW 1st. Court to 1st. Place

FOLIO	PROPERTY ADDRESS	OWNER'S ADDRESS	USE	ZONING	YEAR BUILT	BLDG. SIZE	LOT SIZE	TAXES 2007	MAINTENANCE
01 31250480180	2111 NW 1 PL	1470 NW 107 AVE	ROCK STORAGE	INDUSTRIAL			4,950 SQ FT	$ 246.75	POOR
01 31250530010	2111 NW 1 PL	1400 URBAN CENTER BIRMINGHAM AL	ROCK STORAGE	INDUSTRIAL	2001	1,000	70,349 SQ FT	$ 9,963.56	POOR
01 31250530020	155 NW 21 ST	1470 NW 107 AVE	ROCK STORAGE	INDUSTRIAL			12,589 SQ FT	$ 488.09	POOR

Area 2-D NW 21 Street to NW 22 Street and NW 1st. Court to 1st. Avenue									
FOLIO	PROPERTY ADDRESS	OWNER'S ADDRESS	USE	ZONING	YEAR BUILT	BLDG. SIZE	LOT SIZE	TAXES 2007	MAINTENANCE
01 31250540190	2136 NW 1 AVE	P O BOX 2223	INDUSTRIAL	INDUSTRIAL	1964	44,174	52,000 SQ FT	$ 47,766.41	FAIR
01 31250540280	2105 NW 1 CT	660 ISLAND RD	VACANT	INDUSTRIAL			6,500 SQ FT	$ 4,752.27	POOR
01 31250540290	2125 NW 1 CT	660 ISLAND RD	OPEN STORAGE	INDUSTRIAL			6,500 SQ FT	$ 5,237.96	DERELICT
01 31250540300	2129 NW 1 CT	660 ISLAND RD	STORAGE	INDUSTRIAL	1940	15,275	19,500 SQ FT	$ 22,034.26	DERELICT
01 31250540310	2141 NW 1 CT	P O BOX 2223	PARKING	INDUSTRIAL			6,500 SQ FT	$ 4,762.26	DERELICT
01 31250540320	2151 NW 1 CT	P O BOX 2223		INDUSTRIAL	1929	6,536	6,500 SQ FT	$ 4,973.83	POOR
01 31250540330	2159 NW 1 CT	PO BOX 420620	RESCUOE MISSION	INDUSTRIAL	1962	11,810	6,500 SQ FT	$ -	GOOD
Area 2-E NW 21 Street to NW 22 Street and NW Miami Court to 1st. Avenue									
FOLIO	PROPERTY ADDRESS	OWNER'S ADDRESS	USE	ZONING	YEAR BUILT	BLDG. SIZE	LOT SIZE	TAXES 2007	MAINTENANCE
01 31250480190	2150 NW MIAMI CT	2150 NW MIAMI CT	STORAGE	INDUSTRIAL	1951	14,141	22,500 SQ FT	$ 30,234.15	FAIR
01 31250480240	2134 NW MIAMI CT	28 WEST DILIDO DR	INDUSTRIAL	INDUSTRIAL	1947	6,327	7,500 SQ FT	$ 17,945.84	FAIR
01 31250480250	2100 NW MIAMI CT	2500 N MIAMI AVE	STORAGE	INDUSTRIAL	1940	31,936	22,500 SQ FT	$ 30,858.12	FAIR
01 31250480270	2101 NW 1 AVE	2101 NW 1 AVE	INDUSTRIAL	INDUSTRIAL	1955	6,338	7,500 SQ FT	$ 9,920.65	FAIR
01 31250480260	2127 NW 1 AVE	2500 N MIAMI AVE	INDUSTRIAL	INDUSTRIAL	1954	4,372	15,000 SQ FT	$ 15,463.53	POOR
01 31250480230	2135 NW 1 AVE	2134 NW MIAMI CT	INDUSTRIAL	INDUSTRIAL	1937	7,375	7,500 SQ FT	$ 10,536.35	FAIR
01 31250480200	2143 NW 1 AVE	201 S BISCAYNE BLVD	INDUSTRIAL	INDUSTRIAL	1949	26,388	22,500 SQ FT	$ 40,539.25	FAIR
Area 2-F NW 21 Street to NW 22 Street and NW Miami Court to Miami Avenue									
FOLIO	PROPERTY ADDRESS	OWNER'S ADDRESS	USE	ZONING	YEAR BUILT	BLDG. SIZE	LOT SIZE	TAXES 2007	MAINTENANCE
01 31250480280	2160-64 N MIAMI AVE	2140 N MIAMI AVE	OFFICE	INDUSTRIAL	1938	6,640	7,500 SQ FT	$ 16,556.29	GOOD
01 31250480290	2150 N MIAMI AVE	2140 N MIAMI AVE	OFFICE	INDUSTRIAL	1945	13,041	15,000 SQ FT	$ 32,582.90	GOOD
01 31250480300	2134 N MIAMI AVE	35 NE 40 ST	VACANT	INDUSTRIAL			10,000 SQ FT	$ 10,206.76	POOR
01 31250480310	2118 N MIAMI AVE	35 NE 40 ST	INDUSTRIAL	INDUSTRIAL	1945	2,992	5,000 SQ FT	$ 6,260.92	POOR
01 31250480320	2110 N MIAMI AVE	35 NE 40 ST	INDUSTRIAL	INDUSTRIAL	1938	3,840	15,000 SQ FT	$ 17,019.04	POOR
01 31250540370	2101 NW MIAMI CT	35 NE 40 ST	COMMERCIAL	INDUSTRIAL	1962	4,085	10,625 SQ FT	$ 13,010.59	POOR
01 31250540350	2135 NW MIAMI CT	35 NE 40 ST	VACANT	INDUSTRIAL			18,906 SQ FT	$ 18,848.90	POOR
01 31250540341	2155 NW MIAMI CT	2140 N MIAMI AVE	VACANT	INDUSTRIAL			13,125 SQ FT	$ 12,007.75	POOR
01 31250540340	38 NW 22 ST	2140 N MIAMI AVE	VACANT	INDUSTRIAL			6,500 SQ FT	$ 5,909.21	POOR

12

Area 2-G NW 20 Street to NW 22 Street and Railroad Tracks to Miami Avenue

FOLIO	PROPERTY ADDRESS	OWNER'S ADDRESS	USE	ZONING	YEAR BUILT	BLDG. SIZE	LOT SIZE	TAXES 2007	MAINTENANCE
01 31250130020	2141 N MIAMI AVE	2140 N MIAMI AVE	OFFICE	INDUSTRIAL	1948	8,141	26,348 SQ FT	$ 32,888.57	POOR
01 31250130030	2127 N MIAMI AVE	2140 N MIAMI AVE	STORAGE	INDUSTRIAL	1934	6,704	7,006 SQ FT	$ 9,405.70	DERELICT
01 31250160360	2115 N MIAMI AVE	2140 N MIAMI AVE	STORAGE	INDUSTRIAL	1930	16,679	19,500 SQ FT	$ 24,307.27	DERELICT
01 31250160370	2105 N MIAMI AVE	1320 NORTH MIAMI AVE	COMMERCIAL	INDUSTRIAL	1920	11,800	19,100 SQ FT	$ 22,010.30	POOR
01 31250160380	2049 N MIAMI AVE	2820 SW 108 AVE	COMMERCIAL	INDUSTRIAL	1934	6,163	8,700 SQ FT	$ 11,632.34	POOR
01 31250160390	2047 N MIAMI AVE	2820 SW 108 AVE	PARKING	INDUSTRIAL			8,100 SQ FT	$ 8,298.91	POOR
01 31250160400	2043 N MIAMI AVE	2901 COLLINS AVE	COMMERCIAL	INDUSTRIAL	1930	3,471	4,543 SQ FT	$ 6,629.98	POOR
01 31250000130	2035-2041 N MIAMI AVE	2901 COLLINS AVE	COMMERCIAL	INDUSTRIAL	1930	1,212	9,095 SQ FT	$ 10,757.05	POOR
01 31250000100	2037 N MIAMI AVE	2901 COLLINS AVE	VACANT	INDUSTRIAL			6,600 SQ FT	$ 6,580.08	POOR
01 31250000110	2003 N MIAMI AVE	PO BOX 403396	COMMERCIAL	INDUSTRIAL	1926	7,562	4,200 SQ FT	$ 8,347.33	POOR

Area 2-H NW 20 Street to NW 21 Street and Miami Court to Miami Avenue

FOLIO	PROPERTY ADDRESS	OWNER'S ADDRESS	USE	ZONING	YEAR BUILT	BLDG. SIZE	LOT SIZE	TAXES 2007	MAINTENANCE
01 31250480330	2050 N MIAMI AVE	2090 N MIAMI AVE	INDUSTRIAL	INDUSTRIAL	1949	19,684	37,500 SQ FT	$ 54,321.93	FAIR
01 31250480360	2010-12 N MIAMI AVE	790 HILLBRATH DR LANTANA FL	INDUSTRIAL	INDUSTRIAL	1943	12,214	13,500 SQ FT	$ 23,037.45	POOR
01 31250480390	2000 N MIAMI AVE	790 HILLBRATH DR LANTANA FL	OPEN STORAGE	INDUSTRIAL	1998	2,939	28,800 SQ FT	$ 27,465.94	DERELICT
01 31250480380	2021 NW MIAMI CT	790 HILLBRATH DR LANTANA FL	PARKING	INDUSTRIAL			6,000 SQ FT	$ 8,462.16	DERELICT
01 31250480350	2025 NW MIAMI CT	790 HILLBRATH DR LANTANA FL	PARKING	INDUSTRIAL			7,500 SQ FT	$ 8,607.47	DERELICT
01 31250480340	2041 43 NW MIAMI CT	2090 N MIAMI AVE	PARKING	INDUSTRIAL			7,500 SQ FT	$ 7,673.59	DERELICT

Area 2-I NW 20 Street to NW 21 Street and Miami Court to NW 1st. Avenue

FOLIO	PROPERTY ADDRESS	OWNER'S ADDRESS	USE	ZONING	YEAR BUILT	BLDG. SIZE	LOT SIZE	TAXES 2007	MAINTENANCE
01 31250540380	50 NW 21 ST	1656 COLLINS AVE	INDUSTRIAL	INDUSTRIAL	1973	9,450	12,500 SQ FT	$ 17,488.13	FAIR
01 31250540390	2048 NW MIAMI CT	69 ARLINGTON AVE CALDWELL NJ	INDUSTRIAL	INDUSTRIAL	1963	4,984	6,250 SQ FT	$ 9,228.96	POOR
01 31250540400	2020 NW MIAMI CT	11355 SW 82 AVE	INDUSTRIAL	INDUSTRIAL	1950	10,224	6,250 SQ FT	$ 10,359.51	POOR
01 31250540410	2014 NW MIAMI CT	11355 SW 82 AVE	INDUSTRIAL	INDUSTRIAL	1938	11,250	6,250 SQ FT	$ 8,904.10	POOR
01 31250540420	2010 NW MIAMI CT	11355 SW 82 AVE	INDUSTRIAL	INDUSTRIAL	1973	4,900	6,250 SQ FT	$ 9,412.08	POOR
01 31250540430	41 NW 20 ST	41 NW 20 ST	INDUSTRIAL	INDUSTRIAL	1938	5,002	15,000 SQ FT	$ 13,776.74	DERELICT
01 31250540440	79 NW 20 ST	7 NE 42 ST	INDUSTRIAL	INDUSTRIAL	1938	7,347	8,750 SQ FT	$ 9,576.14	POOR
01 31250540450	2015 NW 1 AVE	PO BOX 420620	RESCUE MISSION	INDUSTRIAL	1946	4,920	6,250 SQ FT	$ -	GOOD
01 31250540470	2025 NW 1 AVE	PO BOX 420620	RESCUE MISSION	INDUSTRIAL	2002	20,840	18,750 SQ FT		GOOD
01 31250540480	2045 NW 1 AVE	69 ARLINGTON AVE CALDWELL NJ	INDUSTRIAL	INDUSTRIAL	1946	14,290	18,750 SQ FT	$ 23,819.97	POOR

Area 2-J NW 20 Street to NW 21 Street and Miami NW 1st. Court to NW 1st. Avenue									
FOLIO	PROPERTY ADDRESS	OWNER'S ADDRESS	USE	ZONING	YEAR BUILT	BLDG. SIZE	LOT SIZE	TAXES 2007	MAINTENANCE
01 31250520010	2060 NW 1 AVE	2060 NW 1 AVE	COMMERCIAL	INDUSTRIAL	1947	5,586	6,562 SQ FT	$ 8,872.09	POOR
01 31250520020	2052 NW 1 AVE	2060 NW 1 AVE	VACANT	INDUSTRIAL			6,562 SQ FT	$ 6,542.19	POOR
01 31250520030	2020 NW 1 AVE	P O BOX 420620	RESCUE MISSION	INDUSTRIAL	1989	32,591	6,562 SQ FT	$ -	GOOD
01 31250520040	2040 NW 1 AVE	P O BOX 420620	VACANT	INDUSTRIAL			6,562 SQ FT	$ -	FAIR
01 31250520050	2030 NW 1 AVE	P O BOX 420620	VACANT	INDUSTRIAL			6,562 SQ FT	$ -	POOR
01 31250520060	2010 NW 1 AVE	P O BOX 420620	RESCUE MISSION	INDUSTRIAL	1974	8,022	13,124 SQ FT	$ -	GOOD
01 31250520080	101-111 NW 20 ST	1259 SW 17 ST	COMMERCIAL	INDUSTRIAL	1959	4,837	6,625 SQ FT	$ 8,309.52	POOR
01 31250520090	127 NW 20 ST	9701 NW 89 AVE	GAS STATION	INDUSTRIAL	2000	2,398	12,500 SQ FT	$ 13,494.53	POOR
01 31250520100	2029 NW 1 CT	1320 S DIXIE HWY STE 940	VACANT	INDUSTRIAL			6,562 SQ FT	$ 6,542.19	POOR
01 31250520111	2019 NW 1 CT	1320 S DIXIE HWY STE 940	VACANT	INDUSTRIAL			6,563 SQ FT	$ 6,543.20	POOR
01 31250520110	2031-41 NW 1 CT	881 OCEAN DR #9H	INDUSTRIAL	INDUSTRIAL	1935	9,360	13,124 SQ FT	$ 16,072.75	POOR
01 31250520160	134 NW 21 ST	134 NW 21 ST	VACANT	INDUSTRIAL			4,410 SQ FT	$ 4,396.68	DERELICT
01 31250520150	128 NW 21 ST	881 OCEAN DR #9H	VACANT	INDUSTRIAL			4,410 SQ FT	$ 4,503.37	DERELICT
01 31250520140	120 NW 21 ST	881 OCEAN DR #9H	VACANT	INDUSTRIAL			4,410 SQ FT	$ 4,396.68	DERELICT
Area 2-K NW 20 Street to NW 21 Street and Miami NW 1st. Court to NW 1st.Place									
FOLIO	PROPERTY ADDRESS	OWNER'S ADDRESS	USE	ZONING	YEAR BUILT	BLDG. SIZE	LOT SIZE	TAXES 2007	MAINTENANCE
01 31250540490	150 NW 21 ST	150 NW 21 ST	INDUSTRIAL	INDUSTRIAL	1947	5,950	10,000 SQ FT	$ 10,517.40	FAIR
01 31250540500	2040 NW 1 CT	8000 BISCAYNE BLVD	VACANT	INDUSTRIAL			5,000 SQ FT	$ 4,431.02	POOR
01 31250540510	2024 NW 1 CT	8000 BISCAYNE BLVD	VACANT	INDUSTRIAL			5,000 SQ FT	$ 4,431.02	POOR
01 31250540520	2022 NW 1 CT	1320 S DIXIE HWY STE 940	INDUSTRIAL	INDUSTRIAL	1948	3,840	10,000 SQ FT	$ 10,195.77	FAIR
01 31250540530	2010 NW 1 CT	1320 S DIXIE HWY	VACANT	INDUSTRIAL			5,000 SQ FT	$ 4,431.02	POOR
01 31250540540	155 NW 20 ST	2010 NW 1 CT	INDUSTRIAL	INDUSTRIAL	1940	2,380	14,450 SQ FT	$ 12,627.80	POOR
01 31250540550	175 NW 20 ST	175 NW 20 ST	COMMERCIAL	INDUSTRIAL	1941	1,178	4,550 SQ FT	$ 2,351.41	POOR
01 31250540560	2021 NW 1 PL	2035 NW 1 PL	INDUSTRIAL	INDUSTRIAL	1963	1,800	5,000 SQ FT	$ 5,085.85	FAIR
01 31250540570	2033 NW 1 PL	7345 SW 152 ST	INDUSTRIAL	INDUSTRIAL	1949	3,622	5,000 SQ FT	$ 6,346.98	FAIR
01 31250540580	2035-37 NW 1 PL	7345 SW 152 ST	INDUSTRIAL	INDUSTRIAL	1949	3,595	5,000 SQ FT	$ 7,052.84	FAIR
01 31250540590	2039-41 NW 1 PL	7345 SW 152 ST	INDUSTRIAL	INDUSTRIAL	1949	3,604	5,000 SQ FT	$ 6,746.57	FAIR
01 31250540600	172 NW 21 ST	1320 S DIXIE HWY	VACANT	INDUSTRIAL			10,000 SQ FT	$ 8,945.78	DERELICT
Area 2-L NW 20 Street to NW 21 Street and Miami NW 2nd. Avenue to NW 1st.Place									
FOLIO	PROPERTY ADDRESS	OWNER'S ADDRESS	USE	ZONING	YEAR BUILT	BLDG. SIZE	LOT SIZE	TAXES 2007	MAINTENANCE
01 31250510090	2085 NW 2 AVE	1320 S DIXIE HWY	INDUSTRIAL	INDUSTRIAL	1945	6,020	7,120 SQ FT	$ 8,473.52	POOR
01 31250510100	2049-51 NW 2 AVE	PO BOX 380100	COMMERCIAL	INDUSTRIAL	1961	2,385	3,520 SQ FT	$ 4,631.92	POOR
01 31250510110	2041 NW 2 AVE	525 LINCOLN RD	INDUSTRIAL	INDUSTRIAL	1958	2,310	7,000 SQ FT	$ 8,461.94	POOR
01 31250510120	2029 NW 2 AVE	525 LINCOLN RD	VACANT	INDUSTRIAL			3,440 SQ FT	$ 3,429.60	DERELICT
01 31250480400	2021 NW 2 AVE	P O BOX 546994	INDUSTRIAL	INDUSTRIAL	1949	2,280	5,130 SQ FT	$ 6,003.02	POOR
01 31250480410	199 NW 20 ST	20800 NW MIAMI PL	COMMERCIAL	INDUSTRIAL	1960	2,220	9,109 SQ FT	$ 10,797.53	POOR

AREA 3

NW 20th. Street TO NW 17th. Street AND RR Tracks To NW 2nd. Court

Area 3-A NW 17th. Street to NW 20th. Street and NW 2nd. Avenue to NW 2nd. Court,

FOLIO	PROPERTY ADDRESS	OWNER'S ADDRESS	USE	ZONING	YEAR BUILT	BLDG. SIZE	LOT SIZE	TAXES 2007	MAINTENANCE
01 31360270010	220 NW 20 ST	1401 NW 7 ST Miami-Dade	VACANT	RESIDENTIAL			3,164 SQ FT	$ -	DERELICT
01 31360270040	1955 NW 2 CT	1497 NW 7 ST	RESIDENTIAL	RESIDENTIAL	1955	4,872	7,000 SQ FT	$ 8,441.97	POOR
01 31360270050	1951 NW 2 CT	1951 NW 2 CT	RESIDENTIAL	RESIDENTIAL	2004	1,422	7,000 SQ FT	$ 7,243.75	POOR
01 31360270080	1971 NW 2 CT	200 SOUTH BISCAYNE BLVD	RESIDENTIAL	RESIDENTIAL	1949	5,925	7,500 SQ FT	$ 11,201.40	POOR
01 31360270090	1969 NW 2 CT	200 SOUTH BISCAYNE BLVD	RESIDENTIAL	RESIDENTIAL	1950	5,953	7,500 SQ FT	$ 11,232.40	POOR
01 31360270120	1943 NW 2 CT	10340 SW 130TH ST	RESIDENTIAL	RESIDENTIAL	1957	4,988	7,500 SQ FT	$ 7,602.65	POOR
01 31360270130	1937 NW 2 CT	1937 NW 2 CT	RESIDENTIAL	RESIDENTIAL	2003	1,422	7,000 SQ FT	$ 2,521.21	POOR
01 31360270150	1933 NW 2 CT	1933 NW 2 CT	RESIDENTIAL	RESIDENTIAL	1982	1,224	7,500 SQ FT	$ 19,397.00	POOR
01 31360270160	1931 NW 2 CT	P O BOX 015344	VACANT	RESIDENTIAL			7,000 SQ FT	$ -	DERELICT
01 31360270190	1929 NW 2 CT	1324 NW 3 AVE	VACANT	RESIDENTIAL			7,000 SQ FT	$ 325.00	DERELICT
01 31360270200	1919 NW 2 CT	P O BOX 015344	VACANT	RESIDENTIAL			7,000 SQ FT	$ -	DERELICT
01 31360270230	1907 NW 2 CT	6420 LE JEUNE RD	RESIDENTIAL	RESIDENTIAL	1955	19,828	17,370 SQ FT	$ 31,743.54	POOR
01 31360290010	1835 NW 2 CT	P O BOX 403353	RESIDENTIAL	RESIDENTIAL	1960	5,647	7,500 SQ FT	$ 9,899.53	POOR
01 31360290020	1829 NW 2 CT	1829 NW 2 CT	RESIDENTIAL	RESIDENTIAL	1942	6,500	7,500 SQ FT	$ 11,837.35	POOR
01 31360290030	1821 NW 2 CT	977 NW 17 AVE FT LAUDERDALE	VACANT	RESIDENTIAL			3,750 SQ FT	$ -	DERELICT
01 31360290040	1820 NW 2 AVE	9230 NW 13 CT	VACANT	RESIDENTIAL			3,750 SQ FT	$ 2,324.51	DERELICT
01 31360290060	1818 NW 2 AVE	901 NW 22 AVE	VACANT	RESIDENTIAL			1,875 SQ FT	$ 1,163.14	DERELICT
01 31360290070	1812 NW 2 AVE	444 SW 2 AVE City of Miami	VACANT	RESIDENTIAL			1,875 SQ FT	$ -	DERELICT
01 31360290080	1801-05 NW 2 CT	P O BOX 3353	RESIDENTIAL	RESIDENTIAL	1958	14,729	14,000 SQ FT	$ 21,185.21	FAIR
01 31360290100	1755 NW 2 CT	444 SW 2 AVE City of Miami	VACANT	RESIDENTIAL			6,550 SQ FT	$ -	FAIR
01 31360290110	1746 NW 2 AVE	1401 NW 7 ST Miami-Dade	RESIDENTIAL	RESIDENTIAL	1984	24,579	13,812 SQ FT	$ -	FAIR
01 31360290130	1704 NW 2 AVE	1401 NW 7 ST Miami-Dade	VACANT	RESIDENTIAL			14,400 SQ FT	$ -	FAIR
01 31360290120	215 NW 17 ST	1401 NW 7 ST Miami-Dade	VACANT	RESIDENTIAL			2,850 SQ FT	$ -	FAIR
01 31360290140	1735 NW 2 CT	1401 NW 7 ST Miami-Dade	VACANT	RESIDENTIAL			17,250 SQ FT	$ -	FAIR

74

Area 3-B NW 19th. Street to NW 20th. Street and NW 2nd. Avenue to NW 1st. Place.									
FOLIO	PROPERTY ADDRESS	OWNER'S ADDRESS	USE	ZONING	YEAR BUILT	BLDG. SIZE	LOT SIZE	TAXES 2007	MAINTENANCE
01 31360530010	1998 NW 1 PL	1998 NW 1 PL	RESIDENTIAL	RESIDENTIAL	2004	788	2,927 SQ FT	$ 2,183.95	FAIR
01 31360530020	1994 NW 1 PL	1994 NW 1 PL	RESIDENTIAL	RESIDENTIAL	2002	1,347	2,723 SQ FT	$ 1,861.85	FAIR
01 31360530030	1990 NW 1 PL	1990 NW 1 PL	RESIDENTIAL	RESIDENTIAL	2002	1,347	2,723 SQ FT	$ 1,861.85	FAIR
01 31360530040	1980 NW 1 PL	1980 NW 1 PL	RESIDENTIAL	RESIDENTIAL	2002	1,347	2,723 SQ FT	$ 1,861.85	FAIR
01 31360530050	1970 NW 1 PL	1970 NW 1 PL	RESIDENTIAL	RESIDENTIAL	2003	1,347	2,723 SQ FT	$ 1,860.86	FAIR
01 31360530060	1960 NW 1 PL	1960 NW 1 PL	RESIDENTIAL	RESIDENTIAL	2003	1,347	2,403 SQ FT	$ 1,809.29	FAIR
01 31360530070	1950 NW 1 PL	1950 NW 1 PL	RESIDENTIAL	RESIDENTIAL	2003	1,347	2,400 SQ FT	$ 1,906.17	FAIR
01 31360530080	1944 NW 1 PL	1944 NW 1 PL	RESIDENTIAL	RESIDENTIAL	2003	1,347	2,720 SQ FT	$ 1,535.31	FAIR
01 31360530090	1940 NW 1 PL	1940 NW 1 PL	RESIDENTIAL	RESIDENTIAL	2003	1,347	2,723 SQ FT	$ 1,535.86	FAIR
01 31360530100	1930 NW 1 PL	1930 NW 1 PL	RESIDENTIAL	RESIDENTIAL	2003	1,347	2,723 SQ FT	$ 1,535.86	FAIR
01 31360530110	1920 NW 1 PL	1920 NW 1 PL	RESIDENTIAL	RESIDENTIAL	2003	1,347	2,403 SQ FT	$ 1,484.29	FAIR
01 31360530120	1910 NW 1 PL	1910 NW 1 PL	RESIDENTIAL	RESIDENTIAL	2003	1,347	2,723 SQ FT	$ 1,535.73	FAIR
01 31360530130	1900 NW 1 PL	1900 NW 1 PL	RESIDENTIAL	RESIDENTIAL	2002	1,347	2,589 SQ FT	$ 1,928.48	FAIR
Area 3-C NW 19th. Street to NW 20th. Street and NW 1st. Court to NW 1st. Place.									
FOLIO	PROPERTY ADDRESS	OWNER'S ADDRESS	USE	ZONING	YEAR BUILT	BLDG. SIZE	LOT SIZE	TAXES 2007	MAINTENANCE
01 31360550010	164-176 NW 20 ST	164 NW 20 ST	INDUSTRIAL	COMMERCIAL	1924	18,633	16,413 SQ FT	$ 17,187.31	FAIR
01 31360550020	1942 NW 1 CT	1450 NE 2 AVE School Board	VACANT	PARKS AND REC.			23,438 SQ FT	$ -	GOOD
01 31360550030	1934 NW 1 CT	1450 NE 2 AVE School Board	VACANT	PARKS AND REC.			36,362 SQ FT	$ -	GOOD
01 31360550031	1940 NW 1 CT	1450 NE 2 AVE School Board	EDUCATIONAL	PARKS AND REC.			5,908 SQ FT	$ -	GOOD
Area 3-D NW 19th. Street to NW 18th. Street and NW 1st. Court to NW 1st. Place.									
FOLIO	PROPERTY ADDRESS	OWNER'S ADDRESS	USE	ZONING	YEAR BUILT	BLDG. SIZE	LOT SIZE	TAXES 2007	MAINTENANCE
01 31360540050	1801 NW 1 PL	1450 NE 2 AVE School Board	EDUCATIONAL	GOVERNMENT	1940	54,929	78,214 SQ FT	$ -	FAIR

Area 3-E NW 17th. Street to NW 18th. Street and NW 1st. Court to NW 1st. Place.									
FOLIO	PROPERTY ADDRESS	OWNER'S ADDRESS	USE	ZONING	YEAR BUILT	BLDG. SIZE	LOT SIZE	TAXES 2007	MAINTENANCE
01 31250480980	150-52 NW 18 ST	160 NW 18 ST	RELIGIOUS	RESIDENTIAL	1938	494	6,000 SQ FT	$ -	FAIR
01 31250481010	1750 NW 1 CT	1752 NW 1 CT	RELIGIOUS	RESIDENTIAL	1946	3,104	6,000 SQ FT	$ -	GOOD
01 31250481020	1744 NW 1 CT	1497 NW 7 ST	RESIDENTIAL	RESIDENTIAL	1959	4,436	6,000 SQ FT	$ 3,611.71	FAIR
01 31250481050	1730 NW 1 CT	1730 NW 1 CT	RESIDENTIAL	RESIDENTIAL	1952	3,788	6,000 SQ FT	$ 6,851.01	FAIR
01 31250481060	1710 NW 1 CT	200 SOUTH BISCAYNE BLVD	RESIDENTIAL	RESIDENTIAL	1951	6,499	12,000 SQ FT	$ 19,171.60	FAIR
01 31250481090	1700 NW 1 CT	111 NW 1 ST. MIAMI DADE COUNTY	VACANT	RESIDENTIAL			3,000 SQ FT	$ -	DERELICT
01 31250481100	155 NW 17 ST	PO BOX 693221	VACANT	RESIDENTIAL			2,500 SQ FT	$ 942.31	DERELICT
01 31250481111	157 NW 17 ST	1044 NW 53 ST	RESIDENTIAL	RESIDENTIAL	1939	4,095	4,500 SQ FT	$ 7,016.58	POOR
01 31250481110	1703 NW 1 PL	1044 NW 53 ST	VACANT	RESIDENTIAL			1,500 SQ FT	$ 565.38	DERELICT
01 31250481080	1717 NW 1 PL	1717 NW 1 PL	RESIDENTIAL	RESIDENTIAL	1923	1,068	6,000 SQ FT	$ 5,535.24	POOR
01 31250481070	1721 NW 1 PL	P O BOX 144367	VACANT	RESIDENTIAL			6,000 SQ FT	$ 2,661.53	DERELICT
01 31250481040	1731 NW 1 PL	1725 W 146 ST	RESIDENTIAL	RESIDENTIAL	1953	2,416	6,000 SQ FT	$ 5,586.17	DERELICT
01 31250481030	1745 NW 1 PL	1145 NW 83 ST	RESIDENTIAL	RESIDENTIAL	1951	3,300	6,000 SQ FT	$ 7,543.07	DERELICT
01 31250480990	160 NW 18 ST	160 NW 18 ST	RELIGIOUS	RESIDENTIAL	1951	9,930	12,000 SQ FT	$ -	FAIR

Area 3-F NW 17th. Street to NW 18th. Street and NW 1st. Court to NW 1st. Avenue.									
FOLIO	PROPERTY ADDRESS	OWNER'S ADDRESS	USE	ZONING	YEAR BUILT	BLDG. SIZE	LOT SIZE	TAXES 2007	MAINTENANCE
01 31360540230	1765 NW 1 CT	1752 NW 1 CT	VACANT	RESIDENTIAL			15,000 SQ FT	$ -	POOR
01 31360540210	1741 NW 1 CT	1324 NW 3 AVE	RESIDENTIAL	RESIDENTIAL	1961	4,095	7,500 SQ FT	$ -	FAIR
01 31360540190	1731 NW 1 CT	1324 NW 3 AVE	RESIDENTIAL	RESIDENTIAL	1961	4,095	7,500 SQ FT	$ -	FAIR
01 31360540180	1721 NW 1 CT	1721 NW 1 CT	RESIDENTIAL	RESIDENTIAL	1981	1,192	7,500 SQ FT	$ 799.32	GOOD
01 31360540170	1711 NW 1 CT	1711 NW 1 CT	RESIDENTIAL	RESIDENTIAL	1981	4,095	7,500 SQ FT	$ 937.16	GOOD
01 31360540160	1701 NW 1 CT	P O BOX 10365	RESIDENTIAL	RESIDENTIAL	1981	1,192	7,500 SQ FT	$ 2,262.27	GOOD
01 31360540150	1700 NW 1 AVE	1700 NW 1 AVE	RESIDENTIAL	RESIDENTIAL	1981	1,224	7,500 SQ FT	$ 804.18	GOOD
01 31360540110	1710 NW 1 AVE	1710 NW 1 AVE	RESIDENTIAL	RESIDENTIAL	1981	1,388	7,500 SQ FT	$ 937.16	GOOD
01 31360540100	1720 NW 1 AVE	1720 NW 1 AVE	RESIDENTIAL	RESIDENTIAL	1981	1,192	7,500 SQ FT	$ 799.32	GOOD
01 31360540070	1730 NW 1 AVE	1730 NW 1 AVE	RESIDENTIAL	RESIDENTIAL	1981	1,401	7,500 SQ FT	$ 553.57	GOOD
01 31360540060	1740 NW 1 AVE	1740 NW 1 AVE	RESIDENTIAL	RESIDENTIAL	1981	1,192	7,500 SQ FT	$ 518.30	GOOD
01 31360540030	1750 NW 1 AVE	1750 NW 1 AVE	RESIDENTIAL	RESIDENTIAL	1981	1,192	7,500 SQ FT	$ 1,437.84	GOOD
01 31360540010	1760 NW 1 AVE	1760 NW 1 AVE	RESIDENTIAL	RESIDENTIAL	1981	1,192	7,500 SQ FT	$ 890.05	GOOD

Area 3-E NW 17th. Street to NW 18th. Street and NW 1st. Court to NW 1st. Place.

FOLIO	PROPERTY ADDRESS	OWNER'S ADDRESS	USE	ZONING	YEAR BUILT	BLDG. SIZE	LOT SIZE	TAXES 2007	MAINTENANCE
01 31250480980	150-52 NW 18 ST	160 NW 18 ST	RELIGIOUS	RESIDENTIAL	1938	494	6,000 SQ FT	$ -	FAIR
01 31250481010	1750 NW 1 CT	1752 NW 1 CT	RELIGIOUS	RESIDENTIAL	1946	3,104	6,000 SQ FT	$ -	GOOD
01 31250481020	1744 NW 1 CT	1497 NW 7 ST	RESIDENTIAL	RESIDENTIAL	1959	4,436	6,000 SQ FT	$ 3,611.71	FAIR
01 31250481050	1730 NW 1 CT	1730 NW 1 CT	RESIDENTIAL	RESIDENTIAL	1952	3,788	6,000 SQ FT	$ 6,851.01	FAIR
01 31250481060	1710 NW 1 CT	200 SOUTH BISCAYNE BLVD	RESIDENTIAL	RESIDENTIAL	1951	6,499	12,000 SQ FT	$ 19,171.60	FAIR
01 31250481090	1700 NW 1 CT	111 NW 1 ST. MIAMI DADE COUNTY	VACANT	RESIDENTIAL			3,000 SQ FT	$ -	DERELICT
01 31250481100	155 NW 17 ST	PO BOX 693221	VACANT	RESIDENTIAL			2,500 SQ FT	$ 942.31	DERELICT
01 31250481111	157 NW 17 ST	1044 NW 53 ST	RESIDENTIAL	RESIDENTIAL	1939	4,095	4,500 SQ FT	$ 7,016.58	POOR
01 31250481110	1703 NW 1 PL	1044 NW 53 ST	VACANT	RESIDENTIAL			1,500 SQ FT	$ 566.38	DERELICT
01 31250481080	1717 NW 1 PL	1717 NW 1 PL	RESIDENTIAL	RESIDENTIAL	1923	1,068	6,000 SQ FT	$ 5,535.24	POOR
01 31250481070	1721 NW 1 PL	P O BOX 144367	VACANT	RESIDENTIAL			6,000 SQ FT	$ 2,661.53	DERELICT
01 31250481040	1731 NW 1 PL	1725 W 146 ST	RESIDENTIAL	RESIDENTIAL	1953	2,416	6,000 SQ FT	$ 5,586.17	DERELICT
01 31250481030	1745 NW 1 PL	1145 NW 83 ST	RESIDENTIAL	RESIDENTIAL	1951	3,300	6,000 SQ FT	$ 7,543.07	DERELICT
01 31250480990	160 NW 18 ST	160 NW 18 ST	RELIGIOUS	RESIDENTIAL	1951	9,930	12,000 SQ FT	$ -	FAIR

Area 3-F NW 17th. Street to NW 18th. Street and NW 1st. Court to NW 1st. Avenue.

FOLIO	PROPERTY ADDRESS	OWNER'S ADDRESS	USE	ZONING	YEAR BUILT	BLDG. SIZE	LOT SIZE	TAXES 2007	MAINTENANCE
01 31360540230	1765 NW 1 CT	1752 NW 1 CT	VACANT	RESIDENTIAL			15,000 SQ FT	$ -	POOR
01 31360540210	1741 NW 1 CT	1324 NW 3 AVE	RESIDENTIAL	RESIDENTIAL	1961	4,095	7,500 SQ FT	$ -	FAIR
01 31360540190	1731 NW 1 CT	1324 NW 3 AVE	RESIDENTIAL	RESIDENTIAL	1961	4,095	7,500 SQ FT	$ -	FAIR
01 31360540180	1721 NW 1 CT	1721 NW 1 CT	RESIDENTIAL	RESIDENTIAL	1981	1,192	7,500 SQ FT	$ 799.32	GOOD
01 31360540170	1711 NW 1 CT	1711 NW 1 CT	RESIDENTIAL	RESIDENTIAL	1981	4,095	7,500 SQ FT	$ 937.16	GOOD
01 31360540160	1701 NW 1 CT	P O BOX 10365	RESIDENTIAL	RESIDENTIAL	1961	1,192	7,500 SQ FT	$ 2,262.27	GOOD
01 31360540150	1700 NW 1 AVE	1700 NW 1 AVE	RESIDENTIAL	RESIDENTIAL	1981	1,224	7,500 SQ FT	$ 804.18	GOOD
01 31360540110	1710 NW 1 AVE	1710 NW 1 AVE	RESIDENTIAL	RESIDENTIAL	1981	1,388	7,500 SQ FT	$ 937.16	GOOD
01 31360540100	1720 NW 1 AVE	1720 NW 1 AVE	RESIDENTIAL	RESIDENTIAL	1981	1,192	7,500 SQ FT	$ 799.32	GOOD
01 31360540070	1730 NW 1 AVE	1730 NW 1 AVE	RESIDENTIAL	RESIDENTIAL	1981	1,401	7,500 SQ FT	$ 553.57	GOOD
01 31360540060	1740 NW 1 AVE	1740 NW 1 AVE	RESIDENTIAL	RESIDENTIAL	1981	1,192	7,500 SQ FT	$ 518.30	GOOD
01 31360540030	1750 NW 1 AVE	1750 NW 1 AVE	RESIDENTIAL	RESIDENTIAL	1981	1,192	7,500 SQ FT	$ 1,437.64	GOOD
01 31360540010	1760 NW 1 AVE	1760 NW 1 AVE	RESIDENTIAL	RESIDENTIAL	1981	1,192	7,500 SQ FT	$ 890.05	GOOD

Area 3-G NW 19th. Street to NW 18th. Street and NW 1st. Court to NW 1st. Avenue.

FOLIO	PROPERTY ADDRESS	OWNER'S ADDRESS	USE	ZONING	YEAR BUILT	BLDG. SIZE	LOT SIZE	TAXES 2007	MAINTENANCE
01 31360750180	1899 NW 1 CT	1899 NW 1 CT	RESIDENTIAL	RESIDENTIAL	1987	1,226	4,846 SQ FT	$ 937.93	GOOD
01 31360750170	1897 NW 1 CT	1897 NW 1 CT	RESIDENTIAL	RESIDENTIAL	1987	1,226	3,794 SQ FT	$ 887.84	GOOD
01 31250480650	1851 NW 1 CT	1851 NW 1 CT	RESIDENTIAL	RESIDENTIAL	1954	2,459	7,500 SQ FT	$ 5,755.84	POOR
01 31360750160	1849 NW 1 CT	1849 NW 1 CT	RESIDENTIAL	RESIDENTIAL	1987	1,226	3,344 SQ FT	$ 1,241.84	GOOD
01 31360750150	1847 NW 1 CT	1847 NW 1 CT	RESIDENTIAL	RESIDENTIAL	1987	1,226	2,224 SQ FT	$ 802.01	GOOD
01 31360750140	1845 NW 1 CT	1845 NW 1 CT	RESIDENTIAL	RESIDENTIAL	1987	1,144	2,224 SQ FT	$ 788.52	GOOD
01 31360750130	1843 NW 1 CT	1843 NW 1 CT	RESIDENTIAL	RESIDENTIAL	1987	1,226	2,224 SQ FT	$ 802.00	GOOD
01 31360750120	1841 NW 1 CT	1841 NW 1 CT	RESIDENTIAL	RESIDENTIAL	1987	1,226	4,596 SQ FT	$ 926.03	GOOD
01 31250480750	1815 NW 1 CT	8472 161 RD LIVE OAK FL	RESIDENTIAL	RESIDENTIAL	1954	5,707	6,000 SQ FT	$ 8,588.16	GOOD
01 31250480790	123 35 NW 18 ST	P O BOX 403353	RESIDENTIAL	RESIDENTIAL	1939	6,248	7,500 SQ FT	$ 5,970.93	GOOD
01 31360750010	1800 NW 1 AVE	1800 NW 1 AVE	RESIDENTIAL	RESIDENTIAL	1987	1,226	3,688 SQ FT	$ 2,362.49	GOOD
01 31360750020	1802 NW 1 AVE	2000 NW 111 ST	RESIDENTIAL	RESIDENTIAL	1987	1,226	2,224 SQ FT	$ 2,270.28	GOOD
01 31360750030	1804 NW 1 AVE	1804 NW 1 AVE	RESIDENTIAL	RESIDENTIAL	1987	1,226	2,224 SQ FT	$ 788.52	GOOD
01 31360750040	1806 NW 1 AVE	1806 NW 1 AVE	RESIDENTIAL	RESIDENTIAL	1987	1,144	2,224 SQ FT	$ 788.52	GOOD
01 31360750050	1808 NW 1 AVE	1808 NW 1 AVE	RESIDENTIAL	RESIDENTIAL	1987	1,226	2,224 SQ FT	$ 2,270.28	GOOD
01 31360750060	1810 NW 1 AVE	1810 NW 1 AVE	RESIDENTIAL	RESIDENTIAL	1987	1,226	3,113 SQ FT	$ 2,326.32	GOOD
01 31360750070	1812 NW 1 AVE	1812 NW 1 AVE	RESIDENTIAL	RESIDENTIAL	1987	1,226	3,113 SQ FT	$ 855.41	GOOD
01 31360750080	1814 NW 1 AVE	1814 NW 1 AVE	RESIDENTIAL	RESIDENTIAL	1987	1,226	2,224 SQ FT	$ 2,270.28	GOOD
01 31360750090	1816 NW 1 AVE	1816 NW 1 AVE	RESIDENTIAL	RESIDENTIAL	1987	1,226	2,224 SQ FT	$ 509.38	GOOD
01 31360750100	1818 NW 1 AVE	1818 NW 1 AVE	RESIDENTIAL	RESIDENTIAL	1987	1,226	2,224 SQ FT	$ 2,270.28	GOOD
01 31360750110	1820 NW 1 AVE	1820 NW 1 AVE	RESIDENTIAL	RESIDENTIAL	1987	1,226	3,175 SQ FT	$ 858.37	GOOD
01 31250480670	1896 NW 1 AVE	13268 SW 9 LANE	VACANT	RESIDENTIAL			4,750 SQ FT	$ 1,789.02	POOR
01 31250480621	1898 NW 1 AVE	1898 NW 1 AVE	RESIDENTIAL	RESIDENTIAL	1948	3,978	7,500 SQ FT	$ 7,779.79	POOR

Area 3-H NW 19th. Street to NW 20th. Street and NW 1st. Court to NW 1st. Avenue.

FOLIO	PROPERTY ADDRESS	OWNER'S ADDRESS	USE	ZONING	YEAR BUILT	BLDG. SIZE	LOT SIZE	TAXES 2007	MAINTENANCE
01 31360720010	1950 NW 1 AVE	PO BOX 190924	VACANT	COMMERCIAL			67,823 SQ FT	$ 19,534.12	POOR
01 31360720020	1905 NW 1 CT	PO BOX 190924	VACANT	INDUSTRIAL			40,511 SQ FT	$ 12,438.10	POOR

Area 3-I NW 19th. Street to NW 20th. Street and NW Miami. Court to NW 1st. Avenue.

FOLIO	PROPERTY ADDRESS	OWNER'S ADDRESS	USE	ZONING	YEAR BUILT	BLDG. SIZE	LOT SIZE	TAXES 2007	MAINTENANCE
01 31250480440	80 NW 20 ST	28 E DILIDO DR	VACANT	INDUSTRIAL			9,000 SQ FT	$ 7,975.84	POOR
01 31250480430	74 NW 20 ST	28 E DILIDO DR	VACANT	INDUSTRIAL			6,000 SQ FT	$ 5,317.22	POOR
01 31250480470	1941 NW 1 AVE	28 E DILIDO DR	PARKING	INDUSTRIAL			7,500 SQ FT	$ 4,986.84	POOR
01 31250480480	1931 NW 1 AVE	28 E DILIDO DR	VACANT	INDUSTRIAL			7,500 SQ FT	$ 4,984.92	POOR
01 31250480510	1929 NW 1 AVE	1800 NE 114 ST #603	STORAGE	INDUSTRIAL	1993	4,803	10,938 SQ FT	$ 11,263.43	FAIR
01 31250480520	1909 NW 1 AVE	P O BOX 770343	VACANT	INDUSTRIAL			5,313 SQ FT	$ 3,531.30	POOR
01 31250480540	1901 NW 1 AVE	16230 SW 100 AVE Miami-Dade County	VACANT	INDUSTRIAL			6,250 SQ FT	$ -	POOR
01 31250480530	1920 NW MIAMI CT	PO BOX 1961 HOUSTON TX	VACANT	INDUSTRIAL			15,625 SQ FT	$ 10,385.20	POOR
01 31250480500	1928 NW MIAMI CT	662 GLENRIDGE RD	VACANT	INDUSTRIAL			5,000 SQ FT	$ 3,323.28	POOR
01 31250480490	1932 NW MIAMI CT	662 GLENRIDGE RD	INDUSTRIAL	INDUSTRIAL	1947	5,000	5,625 SQ FT	$ 5,948.35	FAIR
01 31250480460	1940 NW MIAMI CT	1259 SW 17 ST	INDUSTRIAL	INDUSTRIAL	1956	4,673	5,625 SQ FT	$ 6,598.11	FAIR
01 31250480450	1942 NW MIAMI CT	1259 SW 17 ST	VACANT	INDUSTRIAL			5,625 SQ FT	$ 3,805.56	POOR
01 31250480420	60 NW 20 ST	1259 SW 17 ST	RETAIL	INDUSTRIAL	1959	5,278	15,000 SQ FT	$ 12,775.74	FAIR

Area 3-J NW 19th. Street to NW 18th. Street and NW Miami. Court to NW 1st. Avenue.

FOLIO	PROPERTY ADDRESS	OWNER'S ADDRESS	USE	ZONING	YEAR BUILT	BLDG. SIZE	LOT SIZE	TAXES 2007	MAINTENANCE
01 31360190010	1849 NW 1 AVE	1849 NW 1 AVE	STORAGE	INDUSTRIAL	1949	101,225	110,040 SQ FT	$ 60,002.92	FAIR

Area 3-K NW 17th. Street to NW 18th. Street and NW Miami. Court to NW 1st. Avenue.

FOLIO	PROPERTY ADDRESS	OWNER'S ADDRESS	USE	ZONING	YEAR BUILT	BLDG. SIZE	LOT SIZE	TAXES 2007	MAINTENANCE
01 31250481120	1775 NW 1 AVE	444 SW 2 AVE	SPORT FIELD	GOVERNMENT			110,040 SQ FT	$ -	GOOD

Area 3-L NW 17th. Street to NW 18th. Street and NW Miami. Court to Railroad Tracks.

FOLIO	PROPERTY ADDRESS	OWNER'S ADDRESS	USE	ZONING	YEAR BUILT	BLDG. SIZE	LOT SIZE	TAXES 2007	MAINTENANCE
01 31360180020	1845 NW 1 AVE	1151 AZALEA GARDEN RD NORFOLK VA	OPEN STORAGE	INDUSTRIAL			37,576 SQ FT	$ 4,953.37	POOR

Area 3-M NW 19th. Street to NW 18th. Street and NW Miami. Court to Railroad Tracks.

FOLIO	PROPERTY ADDRESS	OWNER'S ADDRESS	USE	ZONING	YEAR BUILT	BLDG. SIZE	LOT SIZE	TAXES 2007	MAINTENANCE
01 31250480610	1801 NW MIAMI CT	1151 AZALEA GARDEN RD NORFOLK VA	OPEN STORAGE	INDUSTRIAL			81,435 SQ FT	$ 32,537.65	POOR
01 31250480550	1990 N MIAMI AVE	2001 NE 198 TERR	PARKING				15,017 SQ FT	$ 16,794.01	POOR
01 31250480560	1980-88 N MIAMI AVE	1800 SW 24 TERR	INDUSTRIAL	INDUSTRIAL	1941	5,115	15,000 SQ FT	$ 13,571.89	FAIR
01 31250480570	1920 N MIAMI AVE	50 SOUTH SIXTH ST MINNEAPOLIS MN	STORAGE	INDUSTRIAL	1941	12,041	14,897 SQ FT	$ 15,201.49	FAIR
01 31250480600	1900 N MIAMI AVE	50 SOUTH SIXTH ST MINNEAPOLIS MN	PARKING	INDUSTRIAL			7,028 SQ FT	$ 5,609.09	POOR
01 31250480590	1901 NW MIAMI CT	50 SOUTH SIXTH ST MINNEAPOLIS MN	INDUSTRIAL	INDUSTRIAL	1947	8,859	11,250 SQ FT	$ 10,320.81	FAIR
01 31250480580	1911-15 NW MIAMI CT	50 SOUTH SIXTH ST MINNEAPOLIS MN	INDUSTRIAL	INDUSTRIAL	1936	10,544	11,250 SQ FT	$ 11,002.48	FAIR
01 31360170020	1935 NW MIAMI CT	P O BOX 557	VACANT	INDUSTRIAL			15,010 SQ FT	$ 5,653.32	POOR
01 31360170010	22-32 NW 20 ST	32 NW 20 ST	RETAIL	COMMERCIAL	1950	6,900	14,375 SQ FT	$ 10,825.56	POOR

Area 3-N NW 19th. Street to NW 20th. Street and NW Miami. Court to Railroad Tracks.

FOLIO	PROPERTY ADDRESS	OWNER'S ADDRESS	USE	ZONING	YEAR BUILT	BLDG. SIZE	LOT SIZE	TAXES 2007	MAINTENANCE
01 31250480550	1990 N MIAMI AVE	2001 NE 198 TERR	VACANT	INDUSTRIAL			15,017 SQ FT	$ 16,794.01	POOR
01 31250480560	1980-88 N MIAMI AVE	1800 SW 24 TERR	INDUSTRIAL	INDUSTRIAL	1941	5,115	15,000 SQ FT	$ 13,571.89	FAIR
01 31250480570	1920 N MIAMI AVE	MINNEAPOLIS MN 55402	INDUSTRIAL	INDUSTRIAL	1941	12,041	14,897 SQ FT	$ 15,201.49	FAIR
01 31250480600	1900 N MIAMI AVE	MINNEAPOLIS MN 55402	PARKING	INDUSTRIAL			7,028 SQ FT	$ 5,609.09	POOR
01 31250480590	1901 NW MIAMI CT	MINNEAPOLIS MN 55402	INDUSTRIAL	INDUSTRIAL	1947	8,859	11,250 SQ FT	$ 10,320.81	FAIR
01 31250480580	1911-15 NW MIAMI CT	MINNEAPOLIS MN 55402	INDUSTRIAL	INDUSTRIAL	1936	10,544	11,250 SQ FT	$ 11,002.48	FAIR
01 31360170020	1935 NW MIAMI CT	P O BOX 557 KEY BISCAYNE FL	VACANT	INDUSTRIAL			15,010 SQ FT	$ 5,653.32	POOR
01 31360170010	22-32 NW 20 ST	32 NW 20 ST	INDUSTRIAL	INDUSTRIAL	1950	6,900	14,375 SQ FT	$ 10,825.56	FAIR

79

Area 3-O NW 19th. Street to NW 18th. Street and NW 2nd. Avenue to NW 1st. Place.									
FOLIO	PROPERTY ADDRESS	OWNER'S ADDRESS	USE	ZONING	YEAR BUILT	BLDG. SIZE	LOT SIZE	TAXES 2007	MAINTENANCE
01 31250480800	1858 NW 1 PL	1858 NW 1 PL	RESIDENTIAL	RESIDENTIAL	2003	1,221	4,482 SQ FT	$ 1,902.50	GOOD
01 31250480801	1852 NW 1 PL	1852 NW 1 PL	RESIDENTIAL	RESIDENTIAL	2003	1,187	5,280 SQ F	$ 2,295.78	GOOD
01 31250480810	1838 NW 1 PL	1098 NE 95 ST	RESIDENTIAL	RESIDENTIAL	1955	2,648	6,000 SQ FT	$ 6,589.41	POOR
01 31250480820	1834 NW 1 PL	1834 NW 1 PL	RESIDENTIAL	RESIDENTIAL	2003	1,187	5,280 SQ FT	$ 2,294.94	GOOD
01 31250480840	1829 NW 2 AVE	1808 NW 1 PL	COMMERCIAL	RESIDENTIAL	1946	356	6,000 SQ FT	$ 2,871.01	
01 31250480850	1804 NW 1 PL	1804 NW 1 PL	RESIDENTIAL	RESIDENTIAL	2003	1,221	5,280 SQ FT	$ 2,242.03	GOOD
01 31250480851	1800 NW 1 PL	1800 NW 1 PL	RESIDENTIAL	RESIDENTIAL	2003	1,221	5,016 SQ FT	$ 2,205.69	GOOD

Area 3-P NW 17th. Street to NW 18th. Street and NW 2nd. Avenue to NW 1st. Place.									
FOLIO	PROPERTY ADDRESS	OWNER'S ADDRESS	USE	ZONING	YEAR BUILT	BLDG. SIZE	LOT SIZE	TAXES 2007	MAINTENANCE
01 31250480860	1798 NW 1 PL	444 SW 2 AVE	VACANT	RESIDENTIAL			2,700 SQ FT	$ -	POOR
01 31250480870	1760 NW 1 PL	14831 NW 7 AVE	RESIDENTIAL	RESIDENTIAL	1950	4,138	5,520 SQ FT	$ 7,984.43	POOR
01 31250480880	1756 NW 1 PL	1756 NW 1 PL	RESIDENTIAL	RESIDENTIAL	2006	1,344	2,370 SQ FT	$ 3,914.49	GOOD
01 31250480900	1742 NW 1 PL	1742 NW 1 PL	RESIDENTIAL	RESIDENTIAL	2006	1,406	2,370 SQ FT	$ 325.00	GOOD
01 31250480910	1740 NW 1 PL	400 S POINTE MIAMI BEACH FL	RESIDENTIAL	RESIDENTIAL	1938	3,464	6,000 SQ FT	$ 6,492.66	POOR
01 31250480920	1724 NW 1 PL	1724 NW 1 PL	RESIDENTIAL	RESIDENTIAL	2004	1,222	6,000 SQ FT	$ 2,155.55	GOOD
01 31250480960	1720 NW 1 PL	1849 S OCEAN DR HALLANDALE FL	RESIDENTIAL	RESIDENTIAL	1950	3,908	5,520 SQ FT	$ 7,687.27	POOR
01 31250480970	1704 NW 1 PL	1704 NW 1 PL	RESIDENTIAL	RESIDENTIAL	1950	4,943	6,000 SQ FT	$ 8,128.40	POOR

AREA 4									
NW 17th. Street to NW 14th. Street and RR Tracks to NW 2nd. Avenue									
Area 4-A NW 17 Street to NW 16 Street and RR Tracks to NW 1st. Avenue.									
FOLIO	*PROPERTY ADDRESS*	*OWNER'S ADDRESS*	*USE*	*ZONING*	*YEAR BUILT*	*BLDG. SIZE*	*LOT SIZE*	*TAXES 2007*	*MAINTENANCE*
01 31250481141	60 NW 17 ST	PO BOX 2562 TAMPA FL	UTILITY	COMMERCIAL	1952		14048 SQ. FT.	$ 132.95	POOR
Area 4-B NW 17 Street to NW 16 Street and 1st. Ct to NW 1st. Avenue.									
FOLIO	*PROPERTY ADDRESS*	*OWNER'S ADDRESS*	*USE*	*ZONING*	*YEAR BUILT*	*BLDG. SIZE*	*LOT SIZE*	*TAXES 2007*	*MAINTENANCE*
01 31250481150	100 NW 17 ST	444 SW 2 AVE STE #325	RESIDENTIAL	RESIDENTIAL	1953	1,800	7,500 SQ FT	$ -	FAIR
01 31360870140	1622 NW 1 AVE	1622 NW 1 AVE	RESIDENTIAL	RESIDENTIAL	2006	1,470		$ 3,323.28	GOOD
01 31360870130	1622 NW 1 AVE	1622 NW 1 AVE	RESIDENTIAL	RESIDENTIAL	2006	1,470		$ 3,323.28	GOOD
01 31360870060	1622 NW 1 AVE	1622 NW 1 AVE	RESIDENTIAL	RESIDENTIAL	2006	1,470		$ 3,323.28	GOOD
01 31360870050	1622 NW 1 AVE	1622 NW 1 AVE	RESIDENTIAL	RESIDENTIAL	2006	1,470		$ 3,323.28	GOOD
01 31360870010	1622 NW 1 AVE	1622 NW 1 AVE	RESIDENTIAL	RESIDENTIAL	2006	1,470		$ 3,323.28	GOOD
01 31360870040	1622 NW 1 AVE	1622 NW 1 AVE	RESIDENTIAL	RESIDENTIAL	2006	1,470		$ 3,323.28	GOOD
01 31360870020	1622 NW 1 AVE	1622 NW 1 AVE	RESIDENTIAL	RESIDENTIAL	2006	1,470		$ -	GOOD
01 31360870100	1622 NW 1 AVE	1622 NW 1 AVE	RESIDENTIAL	RESIDENTIAL	2006	1,470		$ -	GOOD
01 31360870120	1622 NW 1 AVE	1622 NW 1 AVE	RESIDENTIAL	RESIDENTIAL	2006	1,470		$ -	GOOD
01 31360870030	1622 NW 1 AVE	1622 NW 1 AVE	RESIDENTIAL	RESIDENTIAL	2006	1,470		$ -	GOOD
01 31360870080	1622 NW 1 AVE	1622 NW 1 AVE	RESIDENTIAL	RESIDENTIAL	2006	1,470		$ -	GOOD
01 31360870090	1622 NW 1 AVE	1622 NW 1 AVE	RESIDENTIAL	RESIDENTIAL	2006	1,470		$ 3,323.28	GOOD
01 31360870110	1622 NW 1 AVE	1622 NW 1 AVE	RESIDENTIAL	RESIDENTIAL	2006	1,470		$ 2,769.41	GOOD
01 31360870070	1622 NW 1 AVE	1622 NW 1 AVE	RESIDENTIAL	RESIDENTIAL	2006	1,470		$ 3,323.28	GOOD
01 31250481240	1603 NW 1 CT	1023 NW 3 AVE	RESIDENTIAL	RESIDENTIAL	1947	8,832	7,500 SQ FT	$ 10,612.29	POOR
01 31250481220	1613 NW 1 CT	111 NW 1 ST	VACANT	RESIDENTIAL			3,750 SQ FT	$ -	POOR
01 31250481230	1619 NW 1 CT	1324 NW 3 AVE	VACANT	RESIDENTIAL			3,750 SQ FT	$ -	POOR
01 31250481210	1629 NW 1 CT	P O BOX 420709	VACANT	RESIDENTIAL			7,500 SQ FT	$ -	POOR
01 31250481190	1635 NW 1 CT	111 NW 1 ST STE	VACANT	RESIDENTIAL			3,750 SQ FT	$ -	POOR
01 31250481200	1639 NW 1 CT	1639 NW 1 CT	VACANT	RESIDENTIAL			3,750 SQ FT	$ 2,387.39	POOR
01 31250481170	1643 NW 1 CT	16784 SW 10 ST PEMBROKE PINES FL	VACANT	RESIDENTIAL			7,500 SQ FT	$ 3,323.28	POOR
01 31250481160	1695 NW 1 CT	9230 NW 13 CT	VACANT	RESIDENTIAL			7,500 SQ FT	$ 3,323.28	POOR

Area 4-C NW 17 Street to NW 16 Street and 1st. Ct to NW 1st. Place.

FOLIO	PROPERTY ADDRESS	OWNER'S ADDRESS	USE	ZONING	YEAR BUILT	BLDG. SIZE	LOT SIZE	TAXES 2007	MAINTENANCE
01 31360510010	140 NW 17 ST	2305 NE 192 ST	RESIDENTIAL	RESIDENTIAL	1949	4,983	6,000 SQ FT	$ 8,328.50	POOR
01 31360510030	1646 NW 1 CT	1023 NW 3 AVE	VACANT	RESIDENTIAL	1920	873	3,000 SQ FT	$ 3,522.62	POOR
01 31360510060	1624-34 NW 1 CT	1023 NW 3 AVE	VACANT	RESIDENTIAL			9,000 SQ FT	$ 5,589.23	POOR
01 31360510090	1622 NW 1 CT	500 NE 160 ST	RESIDENTIAL	RESIDENTIAL	1963	739	3,000 SQ FT	$ 3,421.26	POOR
01 31360510120	1614-18 NW 1 CT	P O BOX 013221	RESIDENTIAL	RESIDENTIAL	1920	3,028	6,000 SQ FT	$ 5,871.43	POOR
01 31360510150	1614 NW 1 CT	444 SW 2 AVE	VACANT	RESIDENTIAL			3,000 SQ FT	$ -	POOR
01 31360510160	1600 NW 1 CT	9310 SW 71 AVE	VACANT	RESIDENTIAL			6,000 SQ FT	$ 3,726.14	POOR
01 31360510175		3800 NW 22 AVE	VACANT	RESIDENTIAL			2,506 SQ FT	$ -	POOR
01 31360510170	1603 NW 1 PL	1603 NW 1 PL	RESIDENTIAL	RESIDENTIAL	2006	1,406	2,640 SQ FT	$ 325.00	GOOD
01 31360510140	1607 NW 1 PL	P O BOX 162804	VACANT	RESIDENTIAL			3,000 SQ FT	$ -	POOR
01 31360510041	1613 NW 1 PL	2305 NE 192 ST	RESIDENTIAL	RESIDENTIAL	1959	2,967	5,500 SQ FT	$ 6,764.97	POOR
01 31360510050	1621 NW 1 PL	2305 NE 192 ST	RESIDENTIAL	RESIDENTIAL	1959	2,967	5,000 SQ FT	$ 6,726.45	POOR
01 31360510045	1629 NW 1 PL	2305 NE 192 ST	RESIDENTIAL	RESIDENTIAL	1959	2,967	5,000 SQ FT	$ 6,448.16	POOR
01 31360510040	1637 NW 1 PL	2305 NE 192 ST	RESIDENTIAL	RESIDENTIAL	1959	2,967	5,500 SQ FT	$ 6,658.64	POOR
01 31360510020	156 NW 17 ST	2305 NE 192 ST	RESIDENTIAL	RESIDENTIAL	1949	4,984	6,000 SQ FT	$ 9,458.04	POOR

Area 4-D NW 17 Street to NW 16 Street and NW 2nd. Avenue to NW 1st. Place.

FOLIO	PROPERTY ADDRESS	OWNER'S ADDRESS	USE	ZONING	YEAR BUILT	BLDG. SIZE	LOT SIZE	TAXES 2007	MAINTENANCE
NW 16 Street to NW 17 Street and NW 2nd. Avenue to NW 1st. Place									
01 31250481250	180 NW 17 ST	18495 S DIXIE HWY	RESIDENTIAL	RESIDENTIAL	1955	1,557	2,250 SQ FT	$ 3,895.94	FAIR
01 31250481260	178 NW 17 ST	3000 NW 70 TERR	RESIDENTIAL	RESIDENTIAL	1958	654	2,250 SQ FT	$ 2,379.75	FAIR
01 31250481270	176 NW 17 ST	111 NW 1 ST	VACANT	RESIDENTIAL			1,500 SQ FT	$ -	POOR
01 31250481280	1646 NW 1 PL	1835 NE MIAMI GARDENS DR	RESIDENTIAL	RESIDENTIAL	1957	1,653	3,000 SQ FT	$ 3,047.59	FAIR
01 31250481290	1644 NW 1 PL	1644 NW 1 PL	RESIDENTIAL	RESIDENTIAL	2005	1,355	3,000 SQ FT	$ 4,144.44	GOOD
01 31250481300	1634 NW 1 PL	1634 NW 1 PL	RESIDENTIAL	RESIDENTIAL	2004	1,219	6,000 SQ FT	$ 2,155.55	GOOD
01 31250481310	1620 NW 2 AVE	1620 NW 1 PL	RESIDENTIAL	RESIDENTIAL	2003	1,221	5,280 SQ FT	$ 2,315.28	GOOD
01 31250481330	1614 NW 1 PL	1614 NW 1 PL	RESIDENTIAL	RESIDENTIAL	2005	1,355	3,080 SQ FT	$ 4,173.15	GOOD
01 31250481340	193 NW 16 ST	11419 SWORDFISH DR. JACKSONVILLE FL	VACANT	RESIDENTIAL			4,250 SQ FT	$ 1,926.65	POOR
01 31250481350	1603 NW 2 AVE	PO BOX 14000 JUNO BEACH FL	UTILITIES	RESIDENTIAL			4,250 SQ FT	$ 1,632.07	POOR

Area 4-E NW 15 Street to NW 16 Street and NW 2nd. Avenue to NW 1st. Place.

FOLIO	PROPERTY ADDRESS	OWNER'S ADDRESS	USE	ZONING	YEAR BUILT	BLDG. SIZE	LOT SIZE	TAXES 2007	MAINTENANCE
01 31360510190	190 NW 16 ST	10340 SW 130 ST	RESIDENTIAL	RESIDENTIAL	1950	4,736	5,700 SQ FT	$ 8,769.64	POOR
01 31360510200	1540 NW 1 PL	924 NE 78 ST	RESIDENTIAL	RESIDENTIAL	1961	3,807	5,700 SQ FT	$ 5,574.85	POOR
01 31360510220	1532 NW 1 PL	111 NW 1 ST STE 2460	VACANT	RESIDENTIAL			2,850 SQ FT	$ -	DERELICT
01 31360510230	1530 NW 1 PL	918 N 32 AVE HOLLYWOOD FL	RESIDENTIAL	RESIDENTIAL	1949	4,287	5,700 SQ FT	$ 7,796.90	POOR
01 31360510240	1523 NW 2 AVE	10775 SW 133 TERR	RETAIL	RESIDENTIAL	1961	1,259	3,000 SQ FT	$ 1,012.05	POOR
01 31360510260	1518 NW 1 PL	1518 NW 1 PL	RESIDENTIAL	RESIDENTIAL	2005	1,409	6,000 SQ FT	$ 1,797.88	FAIR
01 31360510270	1505 NW 2 AVE	1504 NW 1 PL	RESIDENTIAL	RESIDENTIAL	2006	1,375	2,640 SQ FT	$ 325.00	FAIR
01 31360510280	1503 NW 2 AVE	PO BOX 6055	VACANT	RESIDENTIAL			3,000 SQ FT		POOR

Area 4-F NW 15 Street to NW 16 Street and NW 1st. Ct. to NW 1st. Place									
FOLIO	PROPERTY ADDRESS	OWNER'S ADDRESS	USE	ZONING	YEAR BUILT	BLDG. SIZE	LOT SIZE	TAXES 2007	MAINTENANCE
01 31250481370	1541 NW 1 PL	10340 SW 130 ST	RESIDENTIAL	RESIDENTIAL	1950	4,226	5,700 SQ FT	$ 5,894.06	FAIR
01 31250481380	1535 NW 1 PL	10340 SW 130 ST	RESIDENTIAL	RESIDENTIAL	1952	3,836	5,700 SQ FT	$ 6,771.42	POOR
01 31250481410	1533 NW 1 PL	PO BOX 403353	VACANT	RESIDENTIAL			2,850 SQ FT	$ 1,074.78	POOR
01 31250481420	1531 NW 1 PL	PO BOX 403353	VACANT	RESIDENTIAL			2,850 SQ FT	$ 1,074.78	POOR
01 31250481430	1525 NW 1 PL	PO BOX 403353	RESIDENTIAL	RESIDENTIAL	1953	14,008	11,400 SQ FT	$ 15,531.69	FAIR
01 31250481460	161 NW 15 ST	19301 WEST ST ANDREW DR	RESIDENTIAL	RESIDENTIAL	1957	4,883	5,700 SQ FT	$ 7,795.22	POOR
01 31250481470	1502 NW 1 CT	1480 NW 203 ST	RESIDENTIAL	RESIDENTIAL	1948	4,554	6,000 SQ FT	$ 5,683.43	POOR
01 31250481450	1512 NW 1 CT	1512 NW 1 CT	RESIDENTIAL	RESIDENTIAL	1928	1,552	3,200 SQ FT	$ 4,615.72	POOR
01 31250481440	1520-30 NW 1 CT	1429 ALEGRIANO AVE CORAL GABLES	VACANT	RESIDENTIAL			8,800 SQ FT	$ 3,903.60	POOR
01 31250481360	1540-60 NW 1 CT	407 LINCOLN RD MIAMI BCH FL	RESIDENTIAL	RESIDENTIAL	1949	12,275	18,000 SQ FT	$ 18,167.18	POOR
Area 4-G NW 15 Street to NW 16 Street and NW 1st. Ct. to NW 1st. Avenue									
FOLIO	PROPERTY ADDRESS	OWNER'S ADDRESS	USE	ZONING	YEAR BUILT	BLDG. SIZE	LOT SIZE	TAXES 2007	MAINTENANCE
01 31360510300	1553 NW 1 CT	389 NE 99 ST	RETAIL	COMMERCIAL	1925	2,117	7,500 SQ FT	$ 6,424.47	POOR
01 31360510320	1541 NW 1 CT	1541 NW 1 CT	RESIDENTIAL	RESIDENTIAL	2007	1,380	3,750 SQ FT	$ -	GOOD
01 31360510330	1539 NW 1 CT	1539 NW 1 CT	RESIDENTIAL	RESIDENTIAL	2007	1,380	3,750 SQ FT	$ 325.00	GOOD
01 31360510350	1531 NW 1 CT	1531 NW 1 CT	RESIDENTIAL	RESIDENTIAL	2007	1,380	3,750 SQ FT	$ -	GOOD
01 31360510355	1529 NW 1 CT	1529 NW 1 CT	RESIDENTIAL	RESIDENTIAL	2007	1,380	3,750 SQ FT	$ 325.00	GOOD
01 31360510370	1527 NW 1 CT	1527 NW 1 CT	RESIDENTIAL	RESIDENTIAL	2007	1,380	3,750 SQ FT	$ -	GOOD
01 31360510380	1525 NW 1 CT	1525 NW 1 CT	RESIDENTIAL	RESIDENTIAL	2007	1,380	3,750 SQ FT	$ -	GOOD
01 31360510410	1523 NW 1 CT	1523 NW 1 CT	RESIDENTIAL	RESIDENTIAL	2007	1,380	3,750 SQ FT	$ -	GOOD
01 31360510420	1521 NW 1 CT	1521 NW 1 CT	RESIDENTIAL	RESIDENTIAL	2007	1,380	3,750 SQ FT	$ -	GOOD
01 31360510450	123 39 NW 15 ST	123-39 NW 15 ST	RESIDENTIAL	RESIDENTIAL	1938	6,662	7,500 SQ FT	$ 12,020.63	POOR
01 31360510430	115 NW 15 ST	115 NW 15 ST	RESIDENTIAL	RESIDENTIAL	2006	1,355	3,600 SQ FT	$ 325.00	GOOD
01 31360510440	1508 NW 1 AVE	17140 NW 24 CT	VACANT	RESIDENTIAL			7,650 SQ FT	$ 4,748.62	POOR
01 31360510400	1516 NW 1 AVE	1516 NW 1 AVE	RESIDENTIAL	RESIDENTIAL	2005	1,583	3,750 SQ FT	$ -	GOOD
01 31360510390	1520 NW 1 AVE	1520 NW 1 AVE	RESIDENTIAL	RESIDENTIAL	2005	1,583	3,750 SQ FT	$ -	GOOD
01 31360510360	1524 NW 1 AVE	1497 NW 7 ST	RESIDENTIAL	RESIDENTIAL	1920	1,086	4,775 SQ FT	$ 4,636.47	POOR
01 31360510340	1534 NW 1 AVE	7751 NW 16 AVE	VACANT	RESIDENTIAL			6,475 SQ FT	$ 4,652.58	POOR
01 31360510310	1540 NW 1 AVE	4200 HILLCREST DR HOLLYWOOD FL	RESIDENTIAL	RESIDENTIAL	1930	2,107	7,500 SQ FT	$ 4,513.60	POOR
01 31360510290	1558 NW 1 AVE	200 SOUTH BISCAYNE BLVD	RESIDENTIAL	RESIDENTIAL	1947	8,890	7,500 SQ FT	$ 14,054.60	POOR

83

Area 4-H NW 15 Street to NW 16 Street and RR Tracks to NW 1st. Avenue									
FOLIO	PROPERTY ADDRESS	OWNER'S ADDRESS	USE	ZONING	YEAR BUILT	BLDG. SIZE	LOT SIZE	TAXES 2007	MAINTENANCE
01 31250481480	1551 NW 1 AVE	119 NE 39 ST	VACANT	COMMERCIAL			43,050 SQ FT	$ 50,068.52	FAIR
01 31250481520	1501-03 NW 1 AVE	119 NE 39 ST	VACANT	COMMERCIAL			25,200 SQ FT	$ 29,464.74	FAIR
Area 4-I NW 15 Street to NW 14 Street and RR Tracks to NW 1st. Avenue									
FOLIO	PROPERTY ADDRESS	OWNER'S ADDRESS	USE	ZONING	YEAR BUILT	BLDG. SIZE	LOT SIZE	TAXES 2007	MAINTENANCE
01 31250481630	1445-49 NW 1 AVE	900 NW 54 ST	VACANT	COMMERCIAL			19,440 SQ FT	$ 15,397.35	DERELICT
01 31250481640	1401 NW 1 AVE	400 SOUTH POINTE DR	VACANT	COMMERCIAL			12,780 SQ FT	$ 9,343.69	DERELICT
Area 4-J NW 15 Street to NW 14 Street and NW 1st. Ct. and NW 1st. Avenue									
FOLIO	PROPERTY ADDRESS	OWNER'S ADDRESS	USE	ZONING	YEAR BUILT	BLDG. SIZE	LOT SIZE	TAXES 2007	MAINTENANCE
01 31250481650	1450 NW 1 AVE	1497 NW 7 ST	RESIDENTIAL	RESIDENTIAL	1956	8,270	7,625 SQ FT	$ 12,128.24	POOR
01 31250481651	1444 NW 1 AVE	1101 NW 55 TERR	VACANT	RESIDENTIAL			3,000 SQ FT	$ 1,456.14	POOR
01 31250481710	1440 NW 1 AVE	1440 NW 1 AVE	RESIDENTIAL	RESIDENTIAL	1930	1,857	4,375 SQ FT	$ 4,846.98	POOR
01 31250481720	1428 NW 1 AVE	101 NE 44 ST	VACANT	RESIDENTIAL			7,500 SQ FT	$ 3,323.28	POOR
01 31250481760	1422 NW 1 AVE	1422 NW 1 AVE	RESIDENTIAL	RESIDENTIAL	2004	1,218	7,500 SQ FT	$ 5,199.31	GOOD
01 31250481770	1410 NW 1 AVE	200 S BISCAYNE BLVD	RESIDENTIAL	RESIDENTIAL	1957	10,441	15,000 SQ FT	$ 32,678.79	POOR
01 31250481790	123 NW 14 ST	79 NORTH HIBISCUS DR	VACANT	COMMERCIAL			3,300 SQ FT	$ 1,462.23	POOR
01 31250481800	137-139 NW 14 ST	201 ALHAMBRA CIR	COMMERCIAL	COMMERCIAL	1925	1,614	4,200 SQ FT	$ 2,650.47	DERELICT
01 31250481780	1421 NW 1 CT	201 ALHAMBRA CIR	VACANT	COMMERCIAL			7,500 SQ FT	$ 3,323.28	DERELICT
01 31250481750	1425 NW 1 CT	1425 NW 1 CT	RESIDENTIAL	RESIDENTIAL	2004	1,222	7,500 SQ FT	$ 4,833.20	GOOD
01 31250481740	1433 NW 1 CT	111 NW 1 ST	VACANT	RESIDENTIAL			3,750 SQ FT	$ -	DERELICT
01 31250481730	1435 NW 1 CT	9230 NW 13 CT	VACANT	RESIDENTIAL			3,750 SQ FT	$ 1,412.39	DERELICT
01 31250481690	1445 NW 1 CT	1480 NW 203 ST	RESIDENTIAL	RESIDENTIAL	1957	6,970	7,500 SQ FT	$ 10,591.66	POOR
01 31250481660	1451 NW 1 CT	1480 NW 203 ST	VACANT	RESIDENTIAL			3,900 SQ FT	$ 1,466.39	DERELICT
01 31250481680	128 NW 15 ST	675 HARBOR DR	VACANT	RESIDENTIAL			1,800 SQ FT	$ 677.32	DERELICT
01 31250481670	122 NW 15 ST	111 NW 1 ST	VACANT	RESIDENTIAL			900 SQ FT	$ -	DERELICT

48

Area 4-K NW 15 Street to NW 14 Street and NW 1st. Ct. and NW 1st. Pl									
FOLIO	PROPERTY ADDRESS	OWNER'S ADDRESS	USE	ZONING	YEAR BUILT	BLDG. SIZE	LOT SIZE	TAXES 2007	MAINTENANCE
01 31360510460	142 50 NW 15 ST	1450 NW 1 CT	VACANT	RESIDENTIAL			5,000 SQ FT	$ -	GOOD
01 31360510490	1450 NW 1 CT	1450 NW 1 CT	RESIDENTIAL	RESIDENTIAL	1955	7,280	5,000 SQ FT	$ -	FAIR
01 31360510500	1450 NW 1 CT	1450 NW 1 CT	RESIDENTIAL	RESIDENTIAL	1989	3,525	5,000 SQ FT	$ -	FAIR
01 31360510530	1426-30 NW 1 CT	P O BOX 371385	VACANT	RESIDENTIAL			6,000 SQ FT	$ 4,376.14	POOR
01 31360510560	1418 NW 1 CT	1418 NW 1 CT	VACANT	RESIDENTIAL			3,000 SQ FT	$ 1,863.08	POOR
01 31360510570	1416 NW 1 CT	1416 NW 1 CT	RESIDENTIAL	RESIDENTIAL	1954	2,511	3,000 SQ FT	$ 1,354.73	POOR
01 31360510600	1410 NW 1 CT	1410 NW 1 CT	VACANT	COMMERCIAL			3,000 SQ FT	$ 1,661.65	POOR
01 31360510610	1400 NW 1 CT	19850 NW 9 DR PEMBROKE PINES	COMMERCIAL	COMMERCIAL	1953	1,443	2,000 SQ FT	$ 1,554.97	DERELICT
01 31360510620	163 NW 14 ST	19850 NW 9 DR PEMBROKE PINES	COMMERCIAL	COMMERCIAL	1953	3,082	4,000 SQ FT	$ 4,191.64	DERELICT
01 31360510640	175 NW 14 ST	175 NW 14 ST	VACANT	COMMERCIAL				$ 1,609.75	DERELICT
01 31360510630	1407 NW 1 PL	4522 LAKE BENJI CT MONT DORA FL	PARKING	COMMERCIAL			2,400 SQ FT	$ 1,156.27	DERELICT
01 31360510590	1413 NW 1 PL	13251 SW 17 CT MIRAMAR FL	VACANT	COMMERCIAL			5,700 SQ FT	$ 2,020.54	DERELICT
01 31360510550	1417 NW 1 PL	1417 NW 1 PL	VACANT	RESIDENTIAL			3,000 SQ FT	$ 1,863.08	DERELICT
01 31360510540	1425 NW 1 PL	1425 NW 1 PL	RESIDENTIAL	RESIDENTIAL	1926	2,184	2,850 SQ FT	$ 5,754.54	POOR
01 31360510520	1427 NW 1 PL	1352 SILVERADO N LAUDERDALE FL	VACANT	RESIDENTIAL			2,850 SQ FT	$ 2,090.86	DERELICT
01 31360510510	1437 NW 1 PL	1351 NW 132 TERR	RESIDENTIAL	RESIDENTIAL	1952	2,191	4,750 SQ FT	$ 4,362.39	POOR
01 31360510470	1445 NW 1 PL	P O BOX 015344	RESIDENTIAL	RESIDENTIAL	1959	4,880	10,000 SQ FT	$ -	POOR
Area 4-L NW 15 Street to NW 14 Street and NW 2nd. Avenue and NW 1st. Pl.									
FOLIO	PROPERTY ADDRESS	OWNER'S ADDRESS	USE	ZONING	YEAR BUILT	BLDG. SIZE	LOT SIZE	TAXES 2007	MAINTENANCE
01 31250481810	1453-55 NW 2 AVE	18555 NW 56 AVE	VACANT	RESIDENTIAL			2,850 SQ FT	$ 1,073.40	POOR
01 31250481820	1452 NW 1 PL	18555 NW 56 AVE	VACANT	RESIDENTIAL			2,850 SQ FT	$ 1,074.78	POOR
01 31250481830	1446 NW 1 PL	18555 NW 56 AVE	VACANT	RESIDENTIAL			1,500 SQ FT	$ 565.38	POOR
01 31250481850	1445 NW 2 AVE	18555 NW 56 AVE	VACANT	RESIDENTIAL			1,350 SQ FT	$ 507.14	POOR
01 31250481840	1440 NW 1 PL	18555 NW 56 AVE	VACANT	RESIDENTIAL			2,850 SQ FT	$ 1,074.78	POOR
01 31250481860	1434 NW 1 PL	1434 NW 1 PL	RESIDENTIAL	RESIDENTIAL	1920	1,657	2,700 SQ FT	$ 1,669.97	POOR
01 31250481870	1435 NW 2 AVE	1435 NW 2 AVE	RESIDENTIAL	RESIDENTIAL	1922	708	1,500 SQ FT	$ 325.00	POOR
01 31250481871	1431 NW 2 AVE	1431 NW 2 AVE	RESIDENTIAL	RESIDENTIAL	1955	836	1,500 SQ FT	$ 325.00	POOR
01 31250481880	1426 NW 1 PL	2213 DORIS DR DECATUR GA	VACANT	RESIDENTIAL			1,350 SQ FT	$ 507.14	POOR
01 31250481890	1425 NW 2 AVE	65 GLADWYNE RIDGE ALPHARETTA GA	VACANT	RESIDENTIAL			1,500 SQ FT	$ 565.38	POOR
01 31250481910	1421 NW 2 AVE	140 NE 8 ST	VACANT	RESIDENTIAL			1,500 SQ FT	$ 565.38	POOR
01 31250481900	1420 NW 1 PL	19850 PLUMMER ST CHATSWORTH CA	VACANT	RESIDENTIAL			1,350 SQ FT	$ 1,893.87	POOR
01 31250481920	1415 NW 2 AVE	100 NE 123 STREET	VACANT	COMMERCIAL			6,000 SQ FT	$ 2,658.61	POOR
01 31250481930	195 NW 14 ST	100 NE 123 ST	RELIGIOUS	COMMERCIAL	1959	3,100	5,708 SQ FT	$ 1,612.17	POOR

AREA 5									
Bicentennial Park									
FOLIO	*PROPERTY ADDRESS*	*OWNER'S ADDRESS*	*USE*	*ZONING*	*YEAR BUILT*	*BLDG. SIZE*	*LOT SIZE*	*TAXES 2007*	*MAINTENANCE*
01 41370390010	1075 BISCAYNE BLVD	444 SW 2 AVE	GOVERNMENT	Parks and Rec.			1,321,191 SQ FT	$ -	FAIR
01 01000000530	1075 BISCAYNE BLVD	3071 SW 38 AVE	UTILITIES	Parks and Rec.		14,798		$ -	FAIR
01 01000000120	801 BISCAYNE BLVD	444 SW 2 AVE	GOVERNMENT	Parks and Rec.			425,945 SQ FT	$ -	FAIR
AREA 6									
Watson Island									
FOLIO	*PROPERTY ADDRESS*	*OWNER'S ADDRESS*	*USE*	*ZONING*	*YEAR BUILT*	*BLDG. SIZE*	*LOT SIZE*	*TAXES 2007*	*MAINTENANCE*
01 32310000014	1111 PARROT JUNGLE TRAIL	444 SW 2 AVE	Parks and Rec.	Parks and Rec.			810,760 SQ FT	$ 116,639.37	FAIR
01 32310000016	1111 MAC ARTHUR CSWY	1111 MAC ARTHUR CSWY	Parks and Rec.	Parks and Rec.				$ 282,152.44	FAIR
01 32310000011	1001 MACARTHUR CSWY	444 SW 2 AVE	MARINA	Parks and Rec.		7,713	117,777 SQ FT	$ 5,363.94	FAIR
01 32310000010	1050 MACARTHUR CSWY	444 SW 2 AVE	Parks and Rec.	Parks and Rec.			206,439 SQ FT	$ -	FAIR
01 32310000013	1099 MACARTHUR CSWY	444 SW 2 AVE	Parks and Rec.	Parks and Rec.	1958	9,530	50,480 SQ FT	$ -	FAIR
01 32310610040	980 MACARTHUR CSWY	444 SW 2 AVE	Parks and Rec.	Parks and Rec.		VACANT	802,008 SQ FT	$ -	FAIR
01 32310000012	950 MACARTHUR CSWY	444 SW 2 AVE	Parks and Rec.	Parks and Rec.		61,477	311,183 SQ FT	$ -	FAIR
01 32310610030		444 SW 2 AVE	Parks and Rec.	Parks and Rec.		VACANT	72,940 SQ FT	$ -	FAIR
01 32310610010	950 MACARTHUR CSWY	444 SW 2 AVE	Parks and Rec.	COMMERCIAL	2003	25,414	331,789 SQ FT	$ -	GOOD
01 32310610020	820 MACARTHUR CSWY	444 SW 2 AVE	Parks and Rec.	Parks and Rec.			64,964 SQ FT	$ -	FAIR

98

Appendix 2

L8

SEOPW and Omni Community Redevelopment Areas

Selected Socio-Economic and Public Health Indicators

Prepared by

Office of Strategic Business Management,
Office of Countywide Health Care Planning,
With Assistance From
Department of Planning and Zoning

February 2008

Summary of Contents

- The following tables provide information on population, households, household, family and per capita income, poverty status of the population and limited indicators of residential building conditions within census areas that are wholly or partially within the existing and/or proposed expansion boundaries of the Southeast Overtown/Park West and Omni Community Redevelopment Areas, respectively.
- The Decennial Census of 2000 is the most current source of official socio-economic data at small geographic levels. Although, private data vendors provide estimates of this type of data for more recent years, the accuracy of that data is not verified or otherwise known.
- The data in Tables 1 to 6 are provided at the "block group" level. A block group is a statistical subdivision of a census tract, and represents the lowest-level geographic entity for which the U.S. Census Bureau tabulates sample data from the decennial census. The boundaries of the SEOPW and Omni CRAs do not coincide with the boundaries of census block groups. There are 15 census block groups that are either entirely within a CRAs existing boundaries, entirely within the boundaries of a proposed expansion to a CRA, partially within the existing boundaries of a CRA, or partially within the boundaries of a proposed expansion to a CRA. The relationship of each block group to an existing CRA or its proposed expansion is identified in the following tables.
- Public health statistics provided in Table 7 and illustrated in Maps 2 to 5 are available at the zip code level.
- This data package consists of:
    - Map 1. Existing boundaries and proposed expansion areas to the SEOPW and Omni CRAs, respectively;
    - Table 1. Population and Race (by relevant block group);
    - Table 2. Households, Household Type and Family Size.
    - Table 3. Median Income and Percent of Households by Household Income Group
    - Table 4. Median Income and Percent of Families by Family Income Group
    - Table 5. Per Capita Income, Poverty Status and Ratio of Income to Poverty Level
    - Table 6. Housing Units, Vacancy and Complete Plumbing and/or Kitchen Facilities
    - Table 7. Select Public Health Indicators
    - Maps 2-5, Select Public Health Indicators
- Questions on the data contained herein may be addressed to: Dr. Robert Cruz, Economic Policy Coordinator, OSBM, Miami-Dade County at (305) 375-1879, or cruzr1@miamidade.gov

Notes: Map 1 prepared by Department of Planning and Zoning, Research Section; Tables 1 – 6 prepared by OSBM; Table 7 and Maps 2 – 5 prepared by Office of Countywide Health Care Planning.

Table 1. Southeast Overtown/Park West and Omni CRA and Proposed Expansions
Population and Race, 2000 Census
Source: U.S. Decennial Census (2000)

Flags	Census Block Group	Total population	Population White alone	Population Black or African American alone	Population other race alone or two or more races	Total population: Hispanic or Latino
A2	Group 5, Census Tract 27.01	2312	1952	185	175	703
A2	Group 6, Census Tract 27.01	629	598	0	31	236
A1	Group 2, Census Tract 27.02	360	234	60	66	288
B4	Group 1, Census Tract 31	779	7	723	49	49
B4	Group 2, Census Tract 31	1620	112	1491	17	115
B4	Group 3, Census Tract 31	1804	31	1668	105	63
B2, B4	Group 1, Census Tract 34	1100	54	1019	27	61
B1	Group 2, Census Tract 34	526	0	465	61	9
B2, B4	Group 3, Census Tract 34	724	112	612	0	119
B2, B4	Group 4, Census Tract 34	377	0	372	5	0
B3	Group 1, Census Tract 36.01	787	195	580	12	215
B4	Group 2, Census Tract 36.01	377	0	377	0	0
B4	Group 3, Census Tract 36.01	687	420	198	69	534
B2	Group 1, Census Tract 37.01	2400	1527	722	151	1764
A2,B2,A4,B4	Group 1, Census Tract 37.02	2133	960	825	348	944

Flags:

A1	Block group entirely in existing Omni CRA
A2	Block group partially in existing Omni CRA
A3	Block group entirely in proposed Omni CRA expansion
A4	Block group partially in proposed Omni CRA expansion
B1	Block group entirely in existing SEOPW CRA
B2	Block group partially in existing SEOPW CRA
B3	Block group entirely in proposed SEOPW CRA expansion
B4	Block group partially in proposed SEOPW CRA expansion

Data compiled by OSBM with assistance from DPZ - Research Division

Table 2. Southeast Overtown/Park West and Omni CRA and Proposed Expansions
Households, Household Type and Family Size
Source: U.S. Decennial Census (2000)

Flags	Census Block Group	Households: Total	One-person or Unrelated Person households	Households: Family households	Family households; 2 person household	Family households; 3 person household	Family households; 4 person household	Family households; 5-person household	Family households; More than 5-persons
A2	Group 5, Census Tract 27.01	1429	1007	422	301	85	9	27	0
A2	Group 6, Census Tract 27.01	342	208	134	56	0	62	0	16
A1	Group 2, Census Tract 27.02	92	24	68	0	27	28	0	13
B4	Group 1, Census Tract 31	276	108	168	44	37	28	44	15
B4	Group 2, Census Tract 31	547	251	296	101	92	35	38	30
B4	Group 3, Census Tract 31	582	161	421	79	121	106	43	72
B2, B4	Group 1, Census Tract 34	472	210	262	86	52	35	42	47
B1	Group 2, Census Tract 34	241	139	102	23	31	10	28	10
B2, B4	Group 3, Census Tract 34	186	72	114	29	27	33	16	9
B2, B4	Group 4, Census Tract 34	189	81	108	58	27	13	4	6
B3	Group 1, Census Tract 36.01	198	15	183	30	53	32	24	44
B4	Group 2, Census Tract 36.01	121	35	86	14	23	36	13	0
B4	Group 3, Census Tract 36.01	583	513	70	60	10	0	0	0
B2	Group 1, Census Tract 37.01	376	250	126	80	14	23	9	0
A2,B2,A4,B4	Group 1, Census Tract 37.02	953	506	447	163	116	101	40	27

Flags:

A1	Block group entirely in existing Omni CRA
A2	Block group partially in existing Omni CRA
A3	Block group entirely in proposed Omni CRA expansion
A4	Block group partially in proposed Omni CRA expansion
B1	Block group entirely in existing SEOPW CRA
B2	Block group partially in existing SEOPW CRA
B3	Block group entirely in proposed SEOPW CRA expansion
B4	Block group partially in proposed SEOPW CRA expansion

Data compiled by OSBM with assistance from DPZ - Research Division

Table 3. Southeast Overtown/Park West and Omni CRA and Proposed Expansions
Median Income and Percent of Households by Household Income Group
Source: U.S. Decennial Census (2000)

Flags	Census Block Group	Median household income in 1999	Less than $10,000	$10,000 to $14,999	$15,000 to $19,999	$20,000 to $24,999	$25,000 to $29,999	$30,000 to $34,999	$35,000 to $39,999	$40,000 to $44,999	$45,000 to $49,999	$50,000 to $59,999	$60,000 to $74,999	$75,000 to $99,999	$100,000 to $124,999	$125,000 to $149,999	$150,000 to $199,999	$200,000 or more
A2	Group 5, Census Tract 27.01	35,829	26.2%	4.4%	4.8%	4.1%	2.0%	5.9%	11.2%	3.1%	2.2%	4.1%	6.2%	8.1%	6.0%	2.8%	5.1%	3.6%
A2	Group 6, Census Tract 27.01	72,500	4.4%	9.1%	2.3%	5.3%	5.8%	2.9%	6.4%	7.6%	0.0%	2.6%	3.5%	33.3%	0.0%	8.2%	3.2%	5.3%
A1	Group 2, Census Tract 27.02	27,833	19.6%	6.5%	18.5%	0.0%	19.6%	4.3%	0.0%	0.0%	15.2%	0.0%	0.0%	8.7%	7.6%	0.0%	0.0%	0.0%
B4	Group 1, Census Tract 31	13,026	38.0%	17.4%	4.7%	9.1%	6.2%	2.5%	6.9%	1.8%	0.0%	2.5%	2.2%	2.2%	6.5%	0.0%	0.0%	0.0%
B4	Group 2, Census Tract 31	9,456	52.5%	9.7%	7.7%	3.1%	9.9%	2.2%	0.0%	1.8%	3.5%	4.2%	0.0%	1.1%	3.7%	0.0%	0.7%	0.0%
B4	Group 3, Census Tract 31	12,391	42.4%	10.3%	6.2%	10.3%	5.7%	5.0%	8.2%	0.7%	0.9%	2.9%	2.2%	5.2%	0.0%	0.0%	0.0%	0.0%
B2, B4	Group 1, Census Tract 34	10,602	45.8%	21.0%	2.1%	15.9%	3.2%	3.8%	1.3%	0.0%	0.0%	4.4%	0.0%	0.0%	0.0%	0.0%	2.5%	0.0%
B1	Group 2, Census Tract 34	11,172	46.9%	31.5%	3.7%	8.3%	1.2%	4.1%	0.0%	4.1%	0.0%	0.0%	0.0%	0.0%	0.0%	0.0%	0.0%	0.0%
B2, B4	Group 3, Census Tract 34	12,500	24.7%	29.0%	10.8%	3.8%	3.8%	7.0%	3.2%	0.0%	0.0%	0.0%	10.2%	7.5%	0.0%	0.0%	0.0%	0.0%
B2, B4	Group 4, Census Tract 34	7,418	53.4%	12.2%	10.6%	4.2%	3.2%	0.0%	0.0%	0.0%	4.8%	0.0%	0.0%	5.3%	6.3%	0.0%	0.0%	0.0%
B3	Group 1, Census Tract 36.01	10,833	49.5%	4.0%	2.5%	23.7%	6.6%	3.0%	0.0%	2.5%	1.5%	2.5%	0.0%	2.5%	0.0%	0.0%	1.5%	0.0%
B4	Group 2, Census Tract 36.01	15,036	36.4%	13.2%	34.7%	0.0%	15.7%	0.0%	0.0%	0.0%	0.0%	0.0%	0.0%	0.0%	0.0%	0.0%	0.0%	0.0%
B4	Group 3, Census Tract 36.01	7,124	70.3%	14.9%	3.9%	3.9%	2.7%	0.9%	1.0%	1.0%	0.0%	0.0%	0.0%	0.0%	0.0%	0.0%	1.2%	0.0%
B2	Group 1, Census Tract 37.01	9,628	51.9%	22.3%	10.4%	8.0%	4.5%	0.0%	2.1%	0.0%	0.0%	0.0%	0.0%	0.8%	0.0%	0.0%	0.0%	0.0%
A2,B2,A4,B4	Group 1, Census Tract 37.02	26,196	24.1%	5.2%	8.2%	8.9%	13.1%	7.5%	5.5%	6.3%	5.6%	4.2%	1.7%	8.1%	1.6%	0.0%	0.0%	0.0%

Flags:

A1	Block group entirely in existing Omni CRA
A2	Block group partially in existing Omni CRA
A3	Block group entirely in proposed Omni CRA expansion
A4	Block group partially in proposed Omni CRA expansion
B1	Block group entirely in existing SEOPW CRA
B2	Block group partially in existing SEOPW CRA
B3	Block group entirely in proposed SEOPW CRA expansion
B4	Block group partially in proposed SEOPW CRA expansion

Data compiled by OSBM with assistance from DPZ - Research Division

Table 4. Southeast Overtown/Park West and Omni CRA and Proposed Expansions
Median Income and Percent of Families by Family Income Group
Source: U.S. Decennial Census (2000)

Flags	Census Block Group	Median family income in 1999	Less than $10,000	$10,000 to $14,999	$15,000 to $19,999	$20,000 to $24,999	$25,000 to $29,999	$30,000 to $34,999	$35,000 to $39,999	$40,000 to $44,999	$45,000 to $49,999	$50,000 to $59,999	$60,000 to $74,999	$75,000 to $99,999	$100,000 to $124,999	$125,000 to $149,999	$150,000 to $199,999	$200,000 or more
A2	Group 5, Census Tract 27.01	53,750	15.6%	2.6%	4.0%	6.2%	1.4%	3.3%	7.1%	3.1%	3.3%	9.2%	2.8%	8.5%	10.4%	4.0%	12.3%	5.9%
A2	Group 6, Census Tract 27.01	76,204	5.2%	0.0%	0.0%	6.0%	0.0%	7.5%	0.0%	12.7%	0.0%	0.0%	9.0%	46.3%	0.0%	0.0%	0.0%	13.4%
A1	Group 2, Census Tract 27.02	28,333	19.1%	0.0%	19.1%	0.0%	26.5%	0.0%	0.0%	0.0%	13.2%	0.0%	0.0%	11.8%	10.3%	0.0%	0.0%	0.0%
B4	Group 1, Census Tract 31	15,625	33.9%	14.9%	7.7%	13.1%	8.3%	4.2%	0.0%	7.1%	0.0%	0.0%	0.0%	0.0%	10.7%	0.0%	0.0%	0.0%
B4	Group 2, Census Tract 31	18,750	31.1%	11.8%	8.4%	0.7%	18.2%	5.7%	0.0%	1.4%	6.4%	6.1%	0.0%	2.0%	6.8%	0.0%	1.4%	0.0%
B4	Group 3, Census Tract 31	17,292	40.1%	5.9%	7.6%	13.8%	7.6%	7.1%	7.4%	1.0%	1.2%	2.4%	0.0%	5.9%	0.0%	0.0%	0.0%	0.0%
B2, B4	Group 1, Census Tract 34	11,574	37.0%	21.0%	3.8%	15.3%	9.9%	2.7%	2.3%	0.0%	0.0%	8.0%	0.0%	0.0%	0.0%	0.0%	0.0%	0.0%
B1	Group 2, Census Tract 34	10,577	44.1%	35.3%	0.0%	7.8%	2.9%	0.0%	0.0%	9.8%	0.0%	0.0%	0.0%	0.0%	0.0%	0.0%	0.0%	0.0%
B2, B4	Group 3, Census Tract 34	15,000	14.0%	36.0%	17.5%	6.1%	0.0%	14.9%	0.0%	0.0%	0.0%	0.0%	7.0%	4.4%	0.0%	0.0%	0.0%	0.0%
B2, B4	Group 4, Census Tract 34	11,848	34.3%	21.3%	8.3%	7.4%	0.0%	0.0%	0.0%	0.0%	8.3%	0.0%	0.0%	9.3%	11.1%	0.0%	0.0%	0.0%
B3	Group 1, Census Tract 36.01	8,661	54.1%	9.8%	0.0%	16.9%	7.1%	3.3%	0.0%	5.5%	1.5%	0.0%	0.0%	0.0%	0.0%	0.0%	1.6%	0.0%
B4	Group 2, Census Tract 36.01	15,104	30.2%	18.6%	36.0%	0.0%	15.1%	0.0%	0.0%	0.0%	0.0%	0.0%	0.0%	0.0%	0.0%	0.0%	0.0%	0.0%
B4	Group 3, Census Tract 36.01	11,852	21.4%	38.6%	15.7%	0.0%	14.3%	0.0%	0.0%	0.0%	0.0%	0.0%	0.0%	0.0%	0.0%	0.0%	10.0%	0.0%
B2	Group 1, Census Tract 37.01	14,896	26.2%	24.6%	11.1%	23.8%	7.9%	0.0%	6.3%	0.0%	0.0%	0.0%	0.0%	0.0%	0.0%	0.0%	0.0%	0.0%
A2,B2,A4,B4	Group 1, Census Tract 37.02	22,159	20.1%	4.9%	18.6%	11.2%	11.4%	6.0%	4.9%	3.1%	7.2%	3.8%	4.5%	4.3%	0.0%	0.0%	0.0%	0.0%

Flags:

A1	Block group entirely in existing Omni CRA
A2	Block group partially in existing Omni CRA
A3	Block group entirely in proposed Omni CRA expansion
A4	Block group partially in proposed Omni CRA expansion
B1	Block group entirely in existing SEOPW CRA
B2	Block group partially in existing SEOPW CRA
B3	Block group entirely in proposed SEOPW CRA expansion
B4	Block group partially in proposed SEOPW CRA expansion

Data compiled by OSBM with assistance from DPZ - Research Division

93

Table 5. Southeast Overtown/Park West and Omni CRA and Proposed Expansions
Per Capita Income, Poverty Status, and Ratio of Income to Poverty Level
Source: U.S. Decennial Census (2000)

Flags	Census Block Group	Per Capita Income, 1999	Population for which poverty status determined	Pct of population: income below poverty line	Pct of population: income to poverty level ratio, less than 0.5	Pct of population: income to poverty level ratio, 0.50 to 0.99	Pct of population: income to poverty level ratio, 1.00 to 1.49	Pct of population: income to poverty level ratio, 1.50 to 1.99	Pct of population: income to poverty level ratio, 2.00 or more
A2	Group 5, Census Tract 27.01	33,071	2,312	28.3%	16.6%	11.8%	6.9%	4.0%	60.8%
A2	Group 6, Census Tract 27.01	50,531	629	3.8%	3.8%	0.0%	4.3%	10.3%	81.6%
A1	Group 2, Census Tract 27.02	9,085	360	23.6%	16.1%	7.5%	21.4%	7.8%	47.2%
B4	Group 1, Census Tract 31	8,570	779	54.0%	34.9%	19.1%	16.2%	8.2%	21.6%
B4	Group 2, Census Tract 31	7,364	1,362	53.4%	23.7%	29.7%	15.2%	5.4%	26.0%
B4	Group 3, Census Tract 31	6,615	1,804	53.0%	32.7%	20.3%	13.5%	12.9%	20.6%
B2, B4	Group 1, Census Tract 34	7,774	1,100	55.0%	21.8%	33.2%	27.0%	8.9%	9.1%
B1	Group 2, Census Tract 34	5,644	526	65.6%	43.5%	22.1%	13.9%	7.6%	12.9%
B2, B4	Group 3, Census Tract 34	7,619	652	52.6%	36.3%	16.3%	20.9%	8.7%	17.8%
B2, B4	Group 4, Census Tract 34	9,183	377	64.5%	26.5%	37.9%	6.6%	5.8%	23.1%
B3	Group 1, Census Tract 36.01	5,140	777	63.4%	49.2%	14.3%	12.7%	10.4%	13.4%
B4	Group 2, Census Tract 36.01	4,734	377	52.3%	37.1%	15.1%	31.8%	2.9%	13.0%
B4	Group 3, Census Tract 36.01	9,896	687	60.4%	10.2%	50.2%	18.8%	8.0%	12.8%
B2	Group 1, Census Tract 37.01	13,489	668	48.7%	21.3%	27.4%	27.1%	10.6%	13.6%
A2,B2,A4,B4	Group 1, Census Tract 37.02	13,528	2,130	37.5%	22.6%	14.9%	15.8%	9.8%	36.9%

Flags:

A1	Block group entirely in existing Omni CRA
A2	Block group partially in existing Omni CRA
A3	Block group entirely in proposed Omni CRA expansion
A4	Block group partially in proposed Omni CRA expansion
B1	Block group entirely in existing SEOPW CRA
B2	Block group partially in existing SEOPW CRA
B3	Block group entirely in proposed SEOPW CRA expansion
B4	Block group partially in proposed SEOPW CRA expansion

Data compiled by OSBM with assistance from DPZ - Research Division

Table 6. Southeast Overtown/Park West and Omni CRA and Proposed Expansions

Housing Units, Vacancy, and Complete Plumbing and Kitchen Facilities

Source: U.S. Decennial Census (2000)

Flags	Census Block Group	Housing Units: Total	Housing Units: Occupied	Housing Units: Vacant	Vacant Seasonal, Recreational or Occassional	Gross Vacancy Rate	Vacancy Rate Excl. Seasonal...	Occupied Units Lacking Complete Plumbing	Units Lacking Complete Kitchen
A2	Group 5, Census Tract 27.01	1,632	1338	294	161	18.0%	8.1%	10	19
A2	Group 6, Census Tract 27.01	469	356	113	68	24.1%	9.6%	0	0
A1	Group 2, Census Tract 27.02	154	128	26	0	16.9%	16.9%	0	12
B4	Group 1, Census Tract 31	575	309	266	8	46.3%	44.9%	6	85
B4	Group 2, Census Tract 31	862	528	334	21	38.7%	36.3%	7	122
B4	Group 3, Census Tract 31	593	569	24	0	4.0%	4.0%	0	5
B2, B4	Group 1, Census Tract 34	659	454	205	0	31.1%	31.1%	38	106
B1	Group 2, Census Tract 34	287	222	65	0	22.6%	22.6%	7	20
B2, B4	Group 3, Census Tract 34	269	202	67	0	24.9%	24.9%	0	0
B2, B4	Group 4, Census Tract 34	293	203	90	0	30.7%	30.7%	6	39
B3	Group 1, Census Tract 36.01	211	187	24	0	11.4%	11.4%	5	0
B4	Group 2, Census Tract 36.01	184	127	57	0	31.0%	31.0%	0	0
B4	Group 3, Census Tract 36.01	642	573	69	0	10.7%	10.7%	19	27
B2	Group 1, Census Tract 37.01	451	382	69	12	15.3%	12.6%	25	24
A2,B2,A4,B4	Group 1, Census Tract 37.02	1,098	958	140	0	12.8%	12.8%	57	85

Flags:

A1	Block group entirely in existing Omni CRA
A2	Block group partially in existing Omni CRA
A3	Block group entirely in proposed Omni CRA expansion
A4	Block group partially in proposed Omni CRA expansion
B1	Block group entirely in existing SEOPW CRA
B2	Block group partially in existing SEOPW CRA
B3	Block group entirely in proposed SEOPW CRA expansion
B4	Block group partially in proposed SEOPW CRA expansion

Data compiled by OSBM with assistance from DPZ - Research Division

Table 7. Southeast Overtown/Park West and Omni CRA and Proposed Expansions
Select Public Health Indicators

33127	30.3	2.7	31.1	12.0
33136	29.5	3.7	30.6	26.2
33132	30.1	1.4	7.7	0.0
33128	33.0	6.6	43.1	10.2
Miami-Dade Total	28.7	2.7	17.9	6.5

Sources:
[1]Florida Health Insurance Study, 2000, Census 2000;
[2]Florida Department of Health-Death Records, 2006, ESRI Community Sourcebook America, 2006;
[3]Florida Agency For Healthcare Administration, 12/06/07;
[4]FL Department of Health-Birth and Death Records 2006, Infant mortality rate does not include out of state births to county residents.
Note: Data were available at the zip code and county levels, and therefore include data outside of, but encompassing, the CRA.

Data Compiled by the Office of Countywide Healthcare Planning

THIS PAGE INTENTIONALLY LEFT BLANK

The SE Overtown/Park West and Omni Community Redevelopment Areas
Distribution of Residents Without Health Insurance

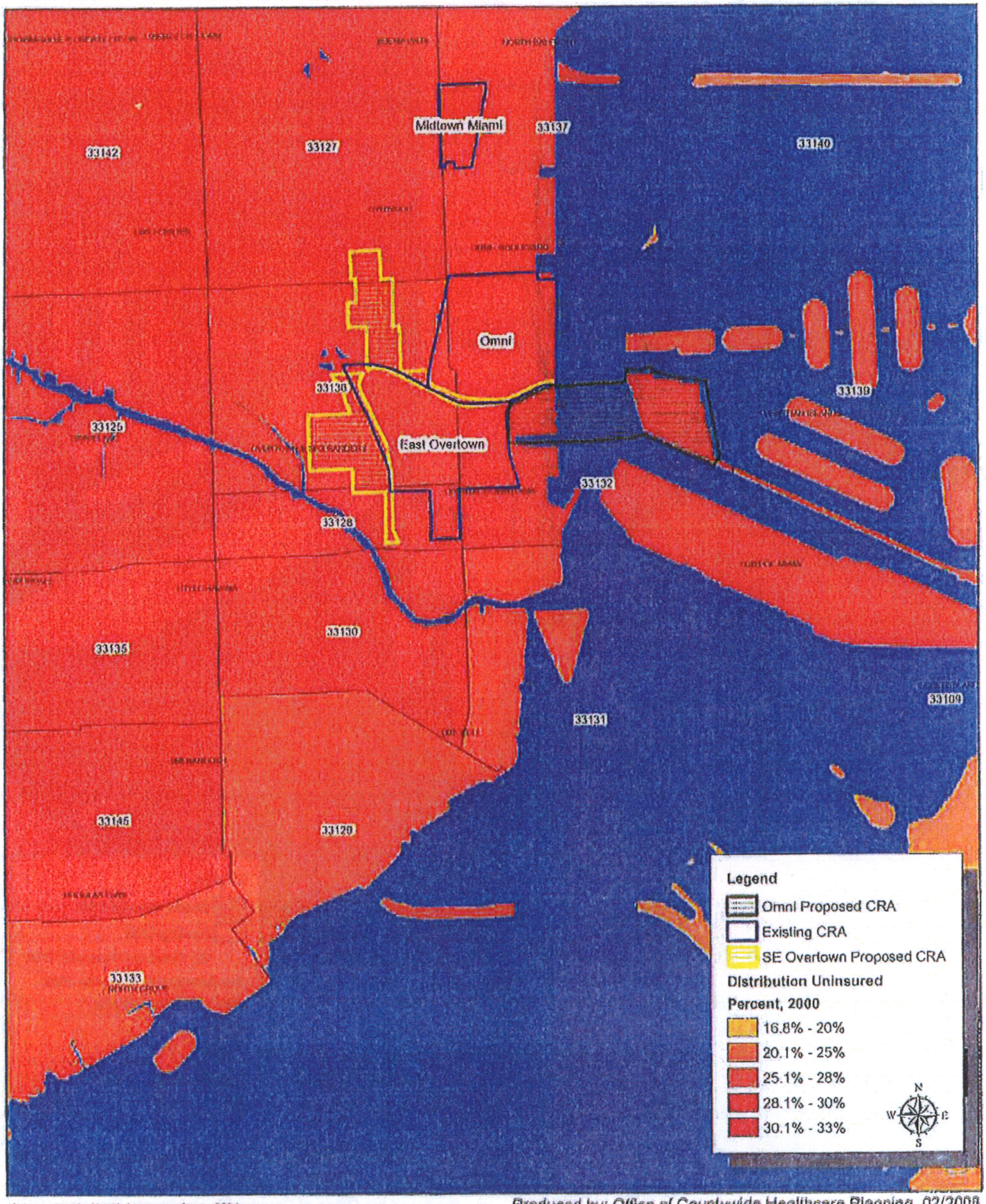

Source: Florida Health Insurance Study, 2004

Produced by: Office of Countywide Healthcare Planning, 02/2008

The SE Overtown/Park West and Omni Community Redevelopment Areas
Cardiovascular Mortality, 2006

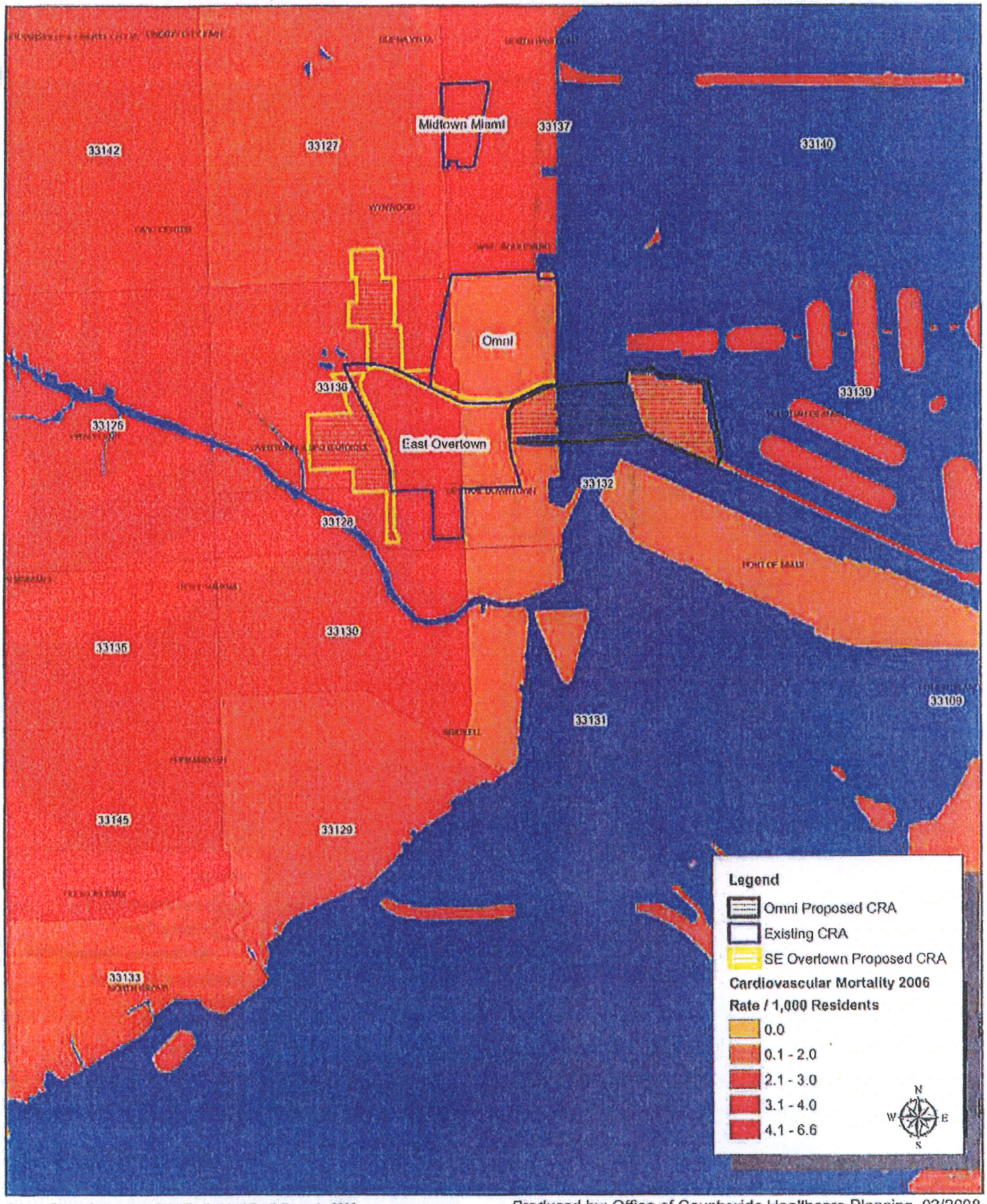

Source: Florida Department of Health, Resident Death Records, 2006

Produced by: Office of Countywide Healthcare Planning, 02/2008

The SE Overtown/Park West and Omni Community Redevelopment Areas
Medicaid Enrollment Rate, as of December, 2007

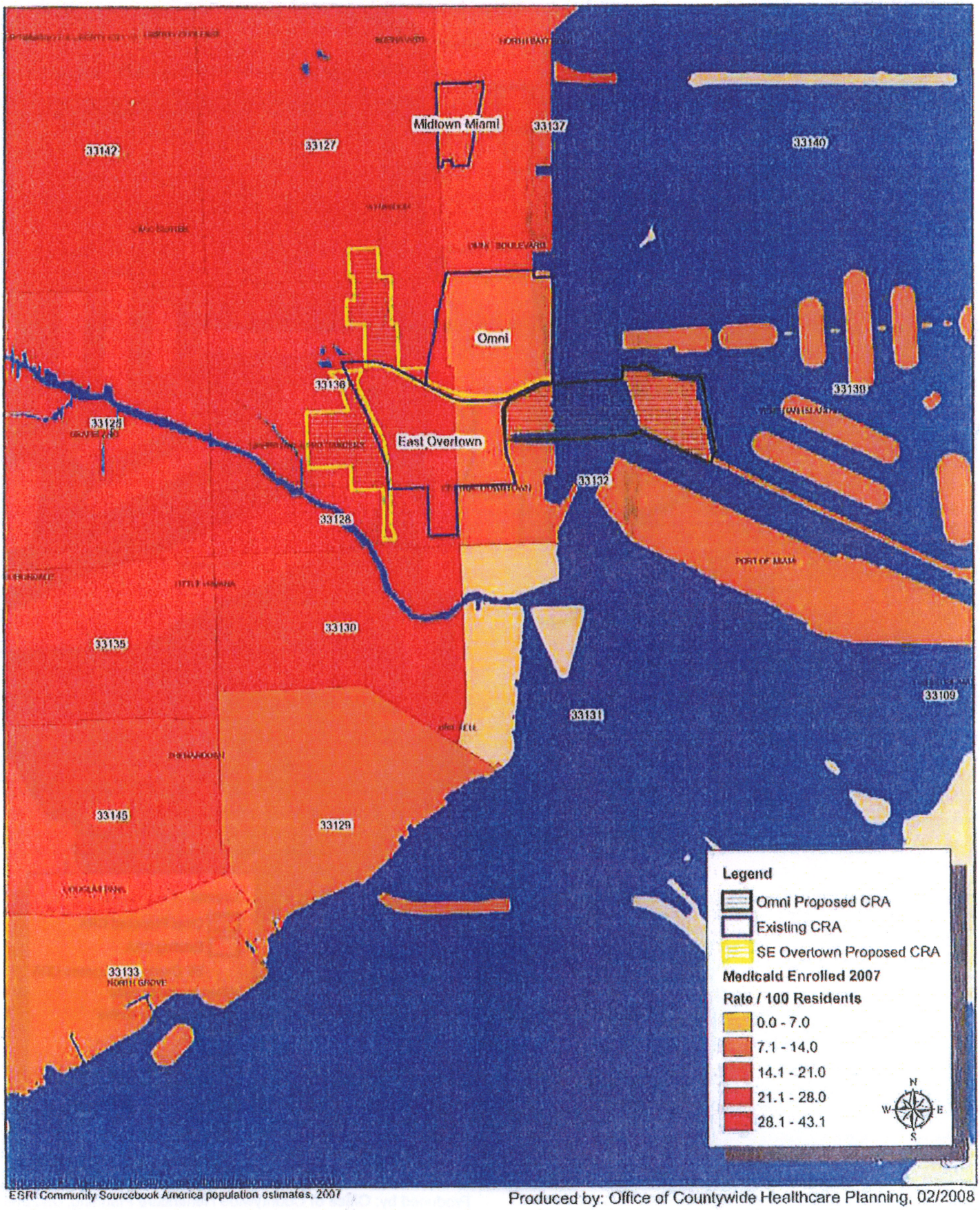

ESRI Community Sourcebook America population estimates, 2007

Produced by: Office of Countywide Healthcare Planning, 02/2008

The SE Overtown/Park West and Omni Community Redevelopment Areas
Infant Mortality Rate

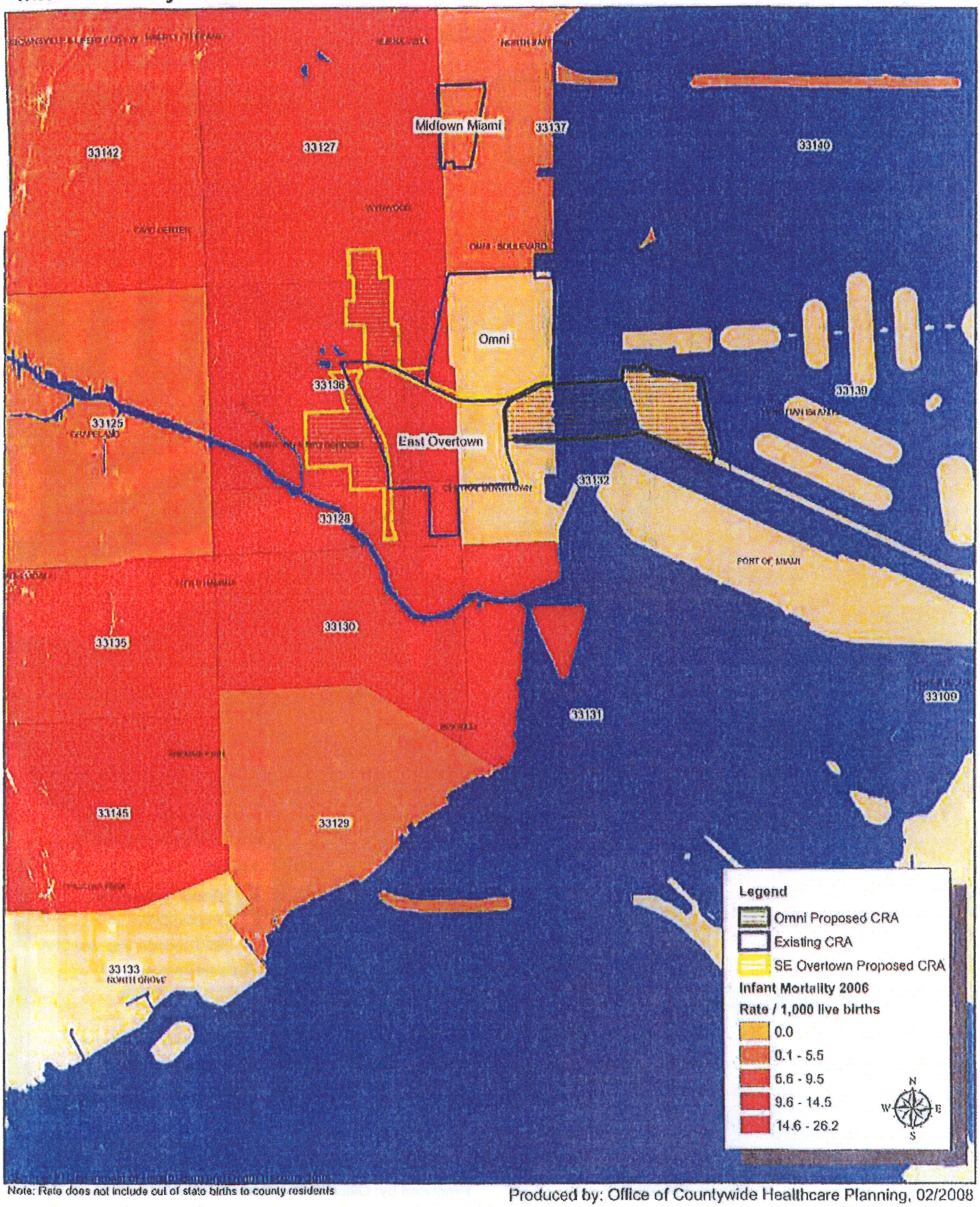

Note: Rate does not include out of state births to county residents

Produced by: Office of Countywide Healthcare Planning, 02/2008

Appendix 3

Case Number	Folio	Customer ID	Address	Violation Code	Violation Description
CE2005013367	0131250140140	344253	72 NE 22 ST	1718	Parking a vehicle in the public right-of-way for the principal purpose of junkage or dead storage for more than 24 hours
CE2000007084	0131250180130	407986	97 NE 20 ST	1571	FAILURE TO MAINTAIN EXTERIOR OF COMMERCIAL OR RESIDENTIAL PROPERTY.
CE2000007084	0131250180130	407986	97 NE 20 ST	1563	Maintaining a structure encroaching in required setbacks.
CE2005037124	0131250480190	392102	2150 NW MIAMI CT	4412	Dumping, littering on public rights-of-way/alleys/sidewalks or on private property.
BB2007006119	0131250480320	391288	2110 N MIAMI AV	7604	Buildings or Structures that are Unsafe, Unsanitary, or Deficient, Constitute a Fire or Windstorm Hazard or are Otherwis
CE2008018117	0131250480610	417885	1801 NW MIAMI CT	1504	WORK PERFORMED WITHOUT A FINALIZED PERMIT. "Senior Citizens are exempt from the payment of permit fees under certain circumstances to encourage the issuance of building permits, to achieve compliance with the Florida Building Code per ORD#12834."
CE2008018117	0131250480610	417885	1801 NW MIAMI CT	1571	FAILURE TO MAINTAIN EXTERIOR OF COMMERCIAL OR RESIDENTIAL PROPERTY.
CE2008018117	0131250480610	417885	1801 NW MIAMI CT	1744	Disturbing, cutting, digging or excavating any portion of the public right-of-way without a permit.
CE2008018117	0131250480610	417885	1801 NW MIAMI CT	1745	Allowing sidewalks to remain in dangerous condition.
CE2008018117	0131250480610	417885	1801 NW MIAMI CT	1706	Failure to protect against excess erosion of filling material
CE2008018117	0131250480610	417885	1801 NW MIAMI CT	1776	Unlawful discharge of rainwater or other liquid wastes or allowing same to be disposed onto or across public property.
CE2006012198	0131250480610	417885	1801 NW MIAMI CT	4415	Failure to properly dispose of industrial/hazardous waste.
BB2007007461	0131250480670	300348	1896 NW 1 AV	7604	Buildings or Structures that are Unsafe, Unsanitary, or Deficient, Constitute a Fire or Windstorm Hazard or are Otherwis
CE2008013010	0131250480670	300348	1896 NW 1 AV	1553	Failure to maintain lot in a safe, clean condition; not allowing accumulation of debris, trash or dense growth of grass.(including swale area)
CE2008011769	0131250480790	338149	123 NW 18 ST	1504	WORK PERFORMED WITHOUT A FINALIZED PERMIT. "Senior Citizens are exempt from the payment of permit fees under certain circumstances to encourage the issuance of building permits, to achieve compliance with the Florida Building Code per ORD#12834."
CE2008011769	0131250480790	338149	123 NW 18 ST	1513	Illegal units.

103

Case Number	Folio	Customer ID	Address	Violation Code	Violation Description
CE2004033333	0131250481050	300911	1730 NW 1 CT	1504	WORK PERFORMED WITHOUT A FINALIZED PERMIT. "Senior Citizens are exempt from the payment of permit fees under certain circumstances to encourage the issuance of building permits, to achieve compliance with the Florida Building Code per ORD#12834."
SW2008021148	0131250481050	300911	1730 NW 1 CT	4406	Failure of commercial property to have adequate solid waste contract for service.
FF2007003472	0131250481060	300910	1710 NW 1 CT	0610	FIRE ALARM SYSTEM NOT PROVIDED APARTMENT BUILDINGS WITH MORE THAN THREE STORIES OR WITH MORE THAN 11 LIVING UNITS SHALL BE PROVIDED WITH A FIRE ALARM SYSTEM IN ACCORDANCE WITH SECTION 9-6, NFPA #101, 2000 EDITION. EXCEPTION:(AS PERMITTED BY SECTION 31.3.4
CE2006016084	0131250481060	300910	1710 NW 1 CT	4434	Failure of commercial property to have sufficient service.
CE2008021965	0131250481090	300908	1700 NW 1 CT	1553	Failure to maintain lot in a safe, clean condition; not allowing accumulation of debris, trash or dense growth of grass.(including swale area)
CE2008020719	0131250481160	419323	1695 NW 1 CT	1553	Failure to maintain lot in a safe, clean condition; not allowing accumulation of debris, trash or dense growth of grass.(including swale area)
CE2008020724	0131250481190	419324	1635 NW 1 CT	1553	Failure to maintain lot in a safe, clean condition; not allowing accumulation of debris, trash or dense growth of grass.(including swale area)
CE2008021948	0131250481200	300906	1639 NW 1 CT	1553	Failure to maintain lot in a safe, clean condition; not allowing accumulation of debris, trash or dense growth of grass.(including swale area)
CE2008021946	0131250481210	300905	1629 NW 1 CT	1553	Failure to maintain lot in a safe, clean condition; not allowing accumulation of debris, trash or dense growth of grass.(including swale area)
FF2007003177	0131250481240	300902	1601 NW 1 CT	0610	FIRE ALARM SYSTEM NOT PROVIDED APARTMENT BUILDINGS WITH MORE THAN THREE STORIES OR WITH MORE THAN 11 LIVING UNITS SHALL BE PROVIDED WITH A FIRE ALARM SYSTEM IN ACCORDANCE WITH SECTION 9-6, NFPA #101, 2000 EDITION. EXCEPTION:(AS PERMITTED BY SECTION 31.3.4
CE2006009281	0131250481240	300902	1601 NW 1 CT	4434	Failure of commercial property to have sufficient service.
CE2006003439	0131250481240	300902	1603 NW 1 CT	4434	Failure of commercial property to have sufficient service.
CE2005014738	0131250481240	300902	1603 NW 1 CT	1553	Failure to maintain lot in a safe, clean condition; not allowing accumulation of debris, trash or dense growth of grass.(including swale area)
CE2005013469	0131250481360	300884	1540-60 NW 1 CT	4412	Dumping, littering on public rights-of-way/alleys/sidewalks or on private property.
CE2006000396	0131250481650	300308	1450 NW 1 AV	4412	Dumping, littering on public rights-of-way/alleys/sidewalks or on private property.
CE2006000400	0131250481670	333206	122 NW 15 ST	1553	Failure to maintain lot in a safe, clean condition; not allowing accumulation of debris, trash or dense growth of grass.(including swale area)

CE2005014437	0131250481740	300875	1433 NW 1 CT	1553	Failure to maintain lot in a safe, clean condition; not allowing accumulation of debris, trash or dense growth of grass.(including swale area)
Case Number	**Folio**	**Customer ID**	**Address**	**Violation Code**	**Violation Description**
CE2005035868	0131250481770	300304	1410 NW 1 AV	1504	WORK PERFORMED WITHOUT A FINALIZED PERMIT. "Senior Citizens are exempt from the payment of permit fees under certain circumstances to encourage the issuance of building permits, to achieve compliance with the Florida Building Code per ORD#12834."
CE2005026517	0131250481770	300304	1410 NW 1 AV	1571	FAILURE TO MAINTAIN EXTERIOR OF COMMERCIAL OR RESIDENTIAL PROPERTY.
FF2007006349	0131250481770	300304	1410 NW 1 AV	0610	FIRE ALARM SYSTEM NOT PROVIDED APARTMENT BUILDINGS WITH MORE THAN THREE STORIES OR WITH MORE THAN 11 LIVING UNITS SHALL BE PROVIDED WITH A FIRE ALARM SYSTEM IN ACCORDANCE WITH SECTION 9-6, NFPA #101, 2000 EDITION. EXCEPTION:(AS PERMITTED BY SECTION 31.3.4
CE2006009801	0131250520010	300359	2060 NW 1 AV	4412	Dumping, littering on public rights-of-way/alleys/sidewalks or on private property.
CE2007004828	0131250520140	430587	120 NW 21 ST	4412	Dumping, littering on public rights-of-way/alleys/sidewalks or on private property.
CE1999021398	0131250540290	300937	2125 NW 1 CT	1571	FAILURE TO MAINTAIN EXTERIOR OF COMMERCIAL OR RESIDENTIAL PROPERTY.
BB2007023462	0131250540370	392103	2101 NW MIAMI CT	7604	Buildings or Structures that are Unsafe, Unsanitary, or Deficient, Constitute a Fire or Windstorm Hazard or are Otherwis
CE2007015298	0131250540510	300934	2024 NW 1 CT	1571	FAILURE TO MAINTAIN EXTERIOR OF COMMERCIAL OR RESIDENTIAL PROPERTY.
CE2005011058	0131250540520	300933	2022 NW 1 CT	4433	Failure of commercial property to have service contract with City permitted hauler.
CE2006019854	0131250540520	300933	2020 NW 1 CT	4412	Dumping, littering on public rights-of-way/alleys/sidewalks or on private property.
FF2007006347	0131360090440	300302	1348 NW 1 AV	0610	FIRE ALARM SYSTEM NOT PROVIDED APARTMENT BUILDINGS WITH MORE THAN THREE STORIES OR WITH MORE THAN 11 LIVING UNITS SHALL BE PROVIDED WITH A FIRE ALARM SYSTEM IN ACCORDANCE WITH SECTION 9-6, NFPA #101, 2000 EDITION. EXCEPTION:(AS PERMITTED BY SECTION 31.3.4
CE2005029672	0131360090590	331544	122 NW 14 ST	1503	Illegally parking commercial vehicle in a residential zone.
CE2006007912	0131360190010	416063	1849 NW 1 AV	1571	FAILURE TO MAINTAIN EXTERIOR OF COMMERCIAL OR RESIDENTIAL PROPERTY.
CE2006007912	0131360190010	416063	1849 NW 1 AV	1587	Graffiti on property.
CE2006007912	0131360190010	416063	1849 NW 1 AV	1561	Illegally maintaining or depositing junk or trash,OR USING TRAILERS FOR STORAGE IN UNAUTHORIZED ZONING DISTRICT.
CE2005007789	0131360190010	416063	1849 NW 1 AV	4406	Failure of commercial property to have adequate solid waste contract for service.
FF2008012055	0131360510010	336560	140 NW 17 ST	0610	FIRE ALARM SYSTEM NOT PROVIDED APARTMENT BUILDINGS WITH MORE THAN THREE STORIES OR WITH MORE THAN 11 LIVING UNITS SHALL BE PROVIDED WITH A FIRE ALARM SYSTEM IN ACCORDANCE WITH SECTION 9-6, NFPA #101, 2000 EDITION. EXCEPTION:(AS PERMITTED BY SECTION 31.3.4

Case Number	Folio	Customer ID	Address	Violation Code	Violation Description
FF2008012054	0131360510020	336561	156 NW 17 ST	0610	FIRE ALARM SYSTEM NOT PROVIDED APARTMENT BUILDINGS WITH MORE THAN THREE STORIES OR WITH MORE THAN 11 LIVING UNITS SHALL BE PROVIDED WITH A FIRE ALARM SYSTEM IN ACCORDANCE WITH SECTION 9-6, NFPA #101, 2000 EDITION. EXCEPTION:(AS PERMITTED BY SECTION 31.3.4
CE1999017929	0131360510030	300900	1646 NW 1 CT	1525	Keeping vacant-unsecured structure.
CE1999017929	0131360510030	300900	1646 NW 1 CT	1571	FAILURE TO MAINTAIN EXTERIOR OF COMMERCIAL OR RESIDENTIAL PROPERTY.
CE2005014366	0131360510400	300311	1516 NW 1 AV	1553	Failure to maintain lot in a safe, clean condition; not allowing accumulation of debris, trash or dense growth of grass.(including swale area)
CE2008002922	0131360510450	333208	123 NW 15 ST	4434	Failure of commercial property to have sufficient service.
CE2008003205	0131360510450	333208	123 NW 15 ST	4405	Failure to have garbage/small trash containerized or bundled.
CE2008013023	0131360510520	301108	1427 NW 1 PL	1553	Failure to maintain lot in a safe, clean condition; not allowing accumulation of debris, trash or dense growth of grass.(including swale area)
CE2005022164	0131360510620	331549	163 NW 14 ST	1621	BEER AND WINE BEING SOLD, AND CONSUMED WITHOUT THE PRINCIPLE, AND PRMARY CONSUMPTION OF MEALS.
CE2008013022	0131360510640	331556	175 NW 14 ST	1553	Failure to maintain lot in a safe, clean condition; not allowing accumulation of debris, trash or dense growth of grass.(including swale area)
CE2001003527	0131360540190	300917	1731 NW 1 CT	1571	FAILURE TO MAINTAIN EXTERIOR OF COMMERCIAL OR RESIDENTIAL PROPERTY.
CE2001003527	0131360540190	300917	1731 NW 1 CT	1551	Failure to have a valid occupational license.
CE2001003525	0131360540210	300918	1741 NW 1 CT	1561	Illegally maintaining or depositing junk or trash,OR USING TRAILERS FOR STORAGE IN UNAUTHORIZED ZONING DISTRICT.
CE2001003525	0131360540210	300918	1741 NW 1 CT	1511	Failure to Obtain a valid certificate of use for the type of business being conducted.
CE2001003525	0131360540210	300918	1741 NW 1 CT	1551	Failure to have a valid occupational license.
CE2007009272	0131360750170	300928	1897 NW 1 CT	1502	Parking/storage of inoperable/untagged vehicles.
CE2007009272	0131360750170	300928	1897 NW 1 CT	1507	Parking on unimproved surfaces.

Case Number	Folio No.	Customer ID	Address	Violation Code	Violation Description
CE2005013367	0131250140140	344253	72 NE 22 ST	1718	Parking a vehicle in the public right-of-way for the principal purpose of junkage or dead storage for more than 24 hours.
CE2000007084	0131250180130	407986	97 NE 20 ST	1571	Failure to maintain exterior of commercial or residential property.
CE2000007084	0131250180130	407986	97 NE 20 ST	1563	Maintaining a structure encroaching in required setbacks.
CE2005037124	0131250480190	392102	2150 NW MIAMI CT	4412	Dumping, littering on public rights-of-way/alleys/sidewalks or on private property.
BB2007006119	0131250480320	391288	2110 N MIAMI AV	7604	Buildings or Structures that are unsafe, unsanitary, or deficient, constitute a fire or windstorm hazard.
CE2008018117	0131250480610	417885	1801 NW MIAMI CT	1504	Work performed without a finalized permit.
CE2008018117	0131250480610	417885	1801 NW MIAMI CT	1571	Failure to maintain exterior of commercial or residential property.
CE2008018117	0131250480610	417885	1801 NW MIAMI CT	1744	Disturbing, cutting, digging or excavating any portion of the public right-of-way without a permit.
CE2008018117	0131250480610	417885	1801 NW MIAMI CT	1745	Allowing sidewalks to remain in dangerous condition.
CE2008018117	0131250480610	417885	1801 NW MIAMI CT	1706	Failure to protect against excess erosion of filling material
CE2008018117	0131250480610	417885	1801 NW MIAMI CT	1776	Unlawful discharge of rainwater or other liquid wastes or allowing same to be disposed onto or across public property.
CE2006012198	0131250480610	417885	1801 NW MIAMI CT	4415	Failure to properly dispose of industrial/hazardous waste.
BB2007007461	0131250480670	300348	1896 NW 1 AV	7604	Buildings or Structures that are Unsafe, Unsanitary, or Deficient, Constitute a Fire or Windstorm Hazard.
CE2008013010	0131250480670	300348	1896 NW 1 AV	1553	Failure to maintain lot in a safe, clean condition; not allowing accumulation of debris, trash or dense growth of grass.(including swale area)
CE2008011769	0131250480790	338149	123 NW 18 ST	1504	Work performed without a finalized permit.
CE2008011769	0131250480790	338149	123 NW 18 ST	1513	Illegal units.
Case Number	**Folio No.**	**Customer ID**	**Address**	**Violation Code**	**Violation Description**
CE2004033333	0131250481050	300911	1730 NW 1 CT	1504	Work performed without a finalized permit.
SW2008021148	0131250481050	300911	1730 NW 1 CT	4406	Failure of commercial property to have adequate solid waste contract for service.
FF2007003472	0131250481060	300910	1710 NW 1 CT	0610	Missing fire alarm system.
CE2006016084	0131250481060	300910	1710 NW 1 CT	4434	Failure of commercial property to have sufficient service.
CE2008021965	0131250481090	300908	1700 NW 1 CT	1553	Failure to maintain lot in a safe, clean condition; not allowing accumulation of debris, trash or dense growth of grass.(including swale area)
CE2008020719	0131250481160	419323	1695 NW 1 CT	1553	Failure to maintain lot in a safe, clean condition; not allowing accumulation of debris, trash or dense growth of grass.(including swale area)

CE2008020724	0131250481190	419324	1635 NW 1 CT	1553	Failure to maintain lot in a safe, clean condition; not allowing accumulation of debris, trash or dense growth of grass.(including swale area)
CE2008021948	0131250481200	300906	1639 NW 1 CT	1553	Failure to maintain lot in a safe, clean condition; not allowing accumulation of debris, trash or dense growth of grass.(including swale area)
CE2008021946	0131250481210	300905	1629 NW 1 CT	1553	Failure to maintain lot in a safe, clean condition; not allowing accumulation of debris, trash or dense growth of grass.(including swale area)
FF2007003177	0131250481240	300902	1601 NW 1 CT	0610	Missing fire alarm system.
CE2006009281	0131250481240	300902	1601 NW 1 CT	4434	Failure of commercial property to have sufficient service.
CE2006003439	0131250481240	300902	1603 NW 1 CT	4434	Failure of commercial property to have sufficient service.
CE2005014738	0131250481240	300902	1603 NW 1 CT	1553	Failure to maintain lot in a safe, clean condition; not allowing accumulation of debris, trash or dense growth of grass.(including swale area)
CE2005013469	0131250481360	300884	1540-60 NW 1 CT	4412	Dumping, littering on public rights-of-way/alleys/sidewalks or on private property.
CE2006000396	0131250481650	300308	1450 NW 1 AV	4412	Dumping, littering on public rights-of-way/alleys/sidewalks or on private property.
CE2006000400	0131250481670	333206	122 NW 15 ST	1553	Failure to maintain lot in a safe, clean condition; not allowing accumulation of debris, trash or dense growth of grass.(including swale area)
CE2005014437	0131250481740	300875	1433 NW 1 CT	1553	Failure to maintain lot in a safe, clean condition; not allowing accumulation of debris, trash or dense growth of grass.(including swale area)
Case Number	**Folio No.**	**Customer ID**	**Address**	**Violation Code**	**Violation Description**
CE2005035868	0131250481770	300304	1410 NW 1 AV	1504	Work performed without a finalized permit.
CE2005026517	0131250481770	300304	1410 NW 1 AV	1571	Failure to maintain exterior of commercial or residential property.
FF2007006349	0131250481770	300304	1410 NW 1 AV	0610	Missing fire alarm system.
CE2006009801	0131250520010	300359	2060 NW 1 AV	4412	Dumping, littering on public rights-of-way/alleys/sidewalks or on private property.
CE2007004828	0131250520140	430587	120 NW 21 ST	4412	Dumping, littering on public rights-of-way/alleys/sidewalks or on private property.
CE1999021398	0131250540290	300937	2125 NW 1 CT	1571	Failure to maintain exterior of commercial or residential property.
BB2007023462	0131250540370	392103	2101 NW MIAMI CT	7604	Buildings or structures that are unsafe, unsanitary, or deficient, constitute a fire or windstorm hazard.
CE2007015298	0131250540510	300934	2024 NW 1 CT	1571	Failure to maintain exterior of commercial or residential property.
CE2005011058	0131250540520	300933	2022 NW 1 CT	4433	Failure of commercial property to have service contract with City permitted hauler.
CE2006019854	0131250540520	300933	2020 NW 1 CT	4412	Dumping, littering on public rights-of-way/alleys/sidewalks or on private property.
FF2007006347	0131360090440	300302	1348 NW 1 AV	0610	Missing fire alarm system.
CE2005029672	0131360090590	331544	122 NW 14 ST	1503	Illegally parking commercial vehicle in a residential zone.
CE2006007912	0131360190010	416063	1849 NW 1 AV	1571	Failure to maintain exterior of commercial or residential property.
CE2006007912	0131360190010	416063	1849 NW 1 AV	1587	Graffiti on property.
CE2006007912	0131360190010	416063	1849 NW 1 AV	1561	Illegally maintaining or depositing junk or trash, or using trailers for storage in unauthorized zoning district.
CE2005007789	0131360190010	416063	1849 NW 1 AV	4406	Failure of commercial property to have adequate solid waste contract for service.

801

FF2008012055	0131360510010	336560	140 NW 17 ST	0610	Missing fire alarm system.

Case Number	Folio	Customer ID	Address	Violation Code	Violation Description
FF2008012054	0131360510020	336561	156 NW 17 ST	0610	Missing fire alarm system.
CE1999017929	0131360510030	300900	1646 NW 1 CT	1525	Keeping vacant-unsecured structure.
CE1999017929	0131360510030	300900	1646 NW 1 CT	1571	Failure to maintain exterior of commercial or residential property.
CE2005014366	0131360510400	300311	1516 NW 1 AV	1553	Failure to maintain lot in a safe, clean condition; not allowing accumulation of debris, trash or dense growth of grass.(including swale area)
CE2008002922	0131360510450	333208	123 NW 15 ST	4434	Failure of commercial property to have sufficient service.
CE2008003205	0131360510450	333208	123 NW 15 ST	4405	Failure to have garbage/small trash containerized or bundled.
CE2008013023	0131360510520	301108	1427 NW 1 PL	1553	Failure to maintain lot in a safe, clean condition; not allowing accumulation of debris, trash or dense growth of grass.(including swale area)
CE2005022164	0131360510620	331549	163 NW 14 ST	1621	Beer and wine being sold, and consumed without the principle, and prmary consumption of meals.
CE2008013022	0131360510640	331556	175 NW 14 ST	1553	Failure to maintain lot in a safe, clean condition; not allowing accumulation of debris, trash or dense growth of grass.(including swale area)
CE2001003527	0131360540190	300917	1731 NW 1 CT	1571	Failure to maintain exterior of commercial or residential property.
CE2001003527	0131360540190	300917	1731 NW 1 CT	1551	Failure to have a valid occupational license.
CE2001003525	0131360540210	300918	1741 NW 1 CT	1561	Illegally maintaining or depositing junk or trash, or using trailers for storage in unauthorized district.
CE2001003525	0131360540210	300918	1741 NW 1 CT	1511	Failure to Obtain a valid certificate of use for the type of business being conducted.
CE2001003525	0131360540210	300918	1741 NW 1 CT	1551	Failure to have a valid occupational license.
CE2007009272	0131360750170	300928	1897 NW 1 CT	1502	Parking/storage of inoperable/untagged vehicles.
CE2007009272	0131360750170	300928	1897 NW 1 CT	1507	Parking on unimproved surfaces.

601

Appendix 4

CRIME ANALYSIS REQUEST

Part 1 Crimes

Reporting Area 120,132,141,146,155,156,161,176

January 1, 2008 thru Dec 31, 2008

Incident Type Description	Incident Date/Time	Address	Event Number	Report Number
AGGRAVATED ASSAULT O				
AGGRAVATED ASSAULT O	1/5/2008 9:22:06PM	1445 NW 1ST PL	LM1080105004834	
AGGRAVATED ASSAULT O	1/13/2008 9:06:14PM	NW 14TH ST&NW 1ST PL	LM1080113012702	
AGGRAVATED ASSAULT O	1/13/2008 9:54:35PM	NW 14TH ST&NW 1ST PL	LM1080113012735	
AGGRAVATED ASSAULT O	1/28/2008 7:42:50PM	50 NE 15TH ST	LM1080128027767	
AGGRAVATED ASSAULT O	1/29/2008 7:24:07AM	1075 BISCAYNE BLVD	LM1080129028146	
AGGRAVATED ASSAULT O	2/14/2008 10:42:37AM	NW 17TH ST&NW 2ND AV	LM1080214045426	
AGGRAVATED ASSAULT O	3/1/2008 11:01:36PM	NW 14TH ST&NW 1ST CT	LM1080301062611	
AGGRAVATED ASSAULT O	3/22/2008 3:15:00PM	116 NW 24TH ST	LM1080322084278	
AGGRAVATED ASSAULT O	3/26/2008 3:08:29PM	NE 10TH ST&BISCAYNE BLVD	LM1080326088145	
AGGRAVATED ASSAULT O	3/29/2008 3:12:12PM	1410 NW 1ST AV	LM1080329091555	
AGGRAVATED ASSAULT O	4/13/2008 9:24:22PM	1410 NW 1ST AV	LM1080413107787	
AGGRAVATED ASSAULT O	4/16/2008 4:41:32AM	122 NW 14TH ST	LM1080416110012	
AGGRAVATED ASSAULT O	4/17/2008 1:12:10PM	1803 NW 1ST CT	LM1080417111371	
AGGRAVATED ASSAULT O	4/20/2008 9:32:59PM	1501 NW 1ST PL	LM1080420115246	
AGGRAVATED ASSAULT O	5/4/2008 1:14:26AM	1613 NW 1ST PL	LM1080504129493	
AGGRAVATED ASSAULT O	5/11/2008 5:13:35AM	163 NW 14TH ST	LM1080511137325	
AGGRAVATED ASSAULT O	5/14/2008 12:32:00AM	71 NW 14TH ST	LM1080514140315	
AGGRAVATED ASSAULT O	5/15/2008 10:25:04PM	NE 14TH ST&NE MIAMI PL	LM1080515142409	
AGGRAVATED ASSAULT O	6/3/2008 10:50:42PM	NW 1ST AV&NW 23RD ST	LM1080603162887	
AGGRAVATED ASSAULT O	6/26/2008 11:12:58PM	NW 15TH ST&NW 1ST AV	LM1080626186951	
AGGRAVATED ASSAULT O	6/27/2008 9:08:14PM	156 NW 17TH ST	LM1080627187971	
AGGRAVATED ASSAULT O	7/9/2008 9:06:38PM	1501 NW 1ST PL	LM1080709201046	
AGGRAVATED ASSAULT O	7/11/2008 2:06:16PM	NW 19TH ST&NW 1ST PL	LM1080711202934	
AGGRAVATED ASSAULT O	7/11/2008 10:35:00PM	1525 NW 1ST PL	LM1080711203427	
AGGRAVATED ASSAULT O	7/12/2008 2:43:01PM	1075 BISCAYNE BLVD	LM1080712204097	
AGGRAVATED ASSAULT O	7/13/2008 7:49:51AM	1731 NW 1ST PL	LM1080713204885	
AGGRAVATED ASSAULT O	7/17/2008 1:16:18AM	28 NE 14TH ST	LM1080717208651	
AGGRAVATED ASSAULT O	7/21/2008 8:42:50PM	253 NE 14TH ST	LM1080721213911	
AGGRAVATED ASSAULT O	7/23/2008 2:29:01PM	1010 NE 2ND AV	LM1080723215626	
AGGRAVATED ASSAULT O	7/29/2008 11:59:29PM	1550 NW 1ST CT	LM1080729222586	

Incident Type Description	Incident Date/Time	Address	Event Number	Report Number
AGGRAVATED ASSAULT O	8/9/2008 1:03:50AM	1099 MACARTHUR CSWY	LM1080809233520	
AGGRAVATED ASSAULT O	9/2/2008 1:52:31PM	127 NW 20TH ST	LM1080902259576	
AGGRAVATED ASSAULT O	9/4/2008 5:09:32PM	253 NE 14TH ST	LM1080904261802	
AGGRAVATED ASSAULT O	9/7/2008 12:59:52PM	1000 BISCAYNE BLVD	LM1080907264861	
AGGRAVATED ASSAULT O	9/10/2008 3:30:59PM	1525 NW 1ST PL	LM1080910267879	
AGGRAVATED ASSAULT O	9/16/2008 9:49:30AM	127 NW 20TH ST	LM1080916274044	
AGGRAVATED ASSAULT O	9/18/2008 9:21:06PM	1805 NW 2ND AV	LM1080918276795	
AGGRAVATED ASSAULT O	9/19/2008 8:39:01PM	NE 1ST AV&NE 8TH ST	LM1080919277778	
AGGRAVATED ASSAULT O	9/28/2008 1:41:41PM	950 NE 2ND AV	LM1080928286517	
AGGRAVATED ASSAULT O	9/28/2008 2:53:28PM	NE 12TH ST&NE 2ND AV	LM1080928286565	
AGGRAVATED ASSAULT O	10/16/2008 1:58:35PM	1502 NW 1ST CT	LM1081016305697	
AGGRAVATED ASSAULT O	10/18/2008 1:45:41AM	NE 1ST AV&NE 8TH ST	LM1081018307631	
AGGRAVATED ASSAULT O	10/31/2008 6:27:38PM	NW 14TH ST&NW 1ST CT	LM1081031322226	
AGGRAVATED ASSAULT O	11/1/2008 3:25:41AM	71 NW 14TH ST	LM1081101322875	
AGGRAVATED ASSAULT O	11/1/2008 10:55:30PM	140 NW 17TH ST	LM1081101323874	
AGGRAVATED ASSAULT O	11/2/2008 12:16:16AM	1111 PARROT JUNGLE TRL	LM1081102323975	
AGGRAVATED ASSAULT O	11/10/2008 7:27:07PM	1437 NW 3RD AV	LM1081110333722	
AGGRAVATED ASSAULT O	11/11/2008 1:44:23AM	100 NW 11TH ST	LM1081111333978	
AGGRAVATED ASSAULT O	11/14/2008 7:31:46PM	1649 NW 3RD AV	LM1081114337978	
AGGRAVATED ASSAULT O	11/20/2008 1:01:06AM	163 NW 14TH ST	LM1081120343389	
AGGRAVATED ASSAULT O	12/4/2008 10:39:33PM	163 NW 14TH ST	LM1081204357959	
AGGRAVATED ASSAULT O	12/6/2008 11:44:38AM	1540 NW 2ND AV	LM1081206359831	
AGGRAVATED ASSAULT O	12/15/2008 3:09:35PM	127 NW 20TH ST	LM1081215369835	
AGGRAVATED ASSAULT O	12/18/2008 5:09:48PM	NE 2ND AV&NE 8TH ST	LM1081218373231	
AGGRAVATED ASSAULT O	12/21/2008 7:47:42AM	NE 11TH ST&NE 1ST AV	LM1081221376225	
AGGRAVATED ASSAULT O	12/26/2008 3:34:50AM	71 NW 14TH ST	LM1081226380900	
AGGRAVATED ASSAULT O	12/27/2008 5:27:12AM	950 NE 2ND AV	LM1081227382047	
AGGRAVATED ASSAULT O	12/27/2008 7:00:55PM	NE 10TH ST&BISCAYNE BLVD	LM1081227382560	
Total for Signal: 58				
BURGLARY				
BURGLARY	1/4/2008 10:00:36PM	1541 NW 1ST CT	LM1080104003887	
BURGLARY	1/5/2008 4:18:25PM	225 NW 16TH ST	LM1080105004566	
BURGLARY	1/11/2008 10:29:30AM	1646 NW 1ST PL	LM1080111010219	
BURGLARY	1/11/2008 11:51:37AM	1720 NW 1ST PL	LM1080111010298	
BURGLARY	1/15/2008 2:11:17PM	1100 BISCAYNE BLVD	LM1080115014265	
BURGLARY	1/16/2008 10:24:56AM	900 BISCAYNE BLVD	LM1080116015125	

Incident Type Description	Incident Date/Time	Address	Event Number	Report Number
BURGLARY	1/22/2008 1:17:26AM	162 NE 22ND ST	LM1080122020781	
BURGLARY	1/22/2008 7:08:18PM	129 NW 15TH ST	LM1080122021549	
BURGLARY	2/5/2008 3:27:28PM	2051 NW 2ND AV	LM1080205036295	
BURGLARY	2/7/2008 7:54:04AM	900 BISCAYNE BLVD	LM1080207038040	
BURGLARY	2/10/2008 6:45:31PM	1410 NW 1ST AV	LM1080210041761	
BURGLARY	2/18/2008 7:46:14AM	NE 23RD ST&N MIAMI AV	LM1080218049591	
BURGLARY	2/18/2008 8:23:18AM	2210 NW MIAMI CT	LM1080218049615	
BURGLARY	2/19/2008 5:58:21PM	1410 NW 1ST AV	LM1080219051148	
BURGLARY	2/26/2008 9:09:09AM	118 NW 24TH ST	LM1080226057782	
BURGLARY	3/10/2008 2:41:11PM	2144 NE 2ND AV	LM1080310071184	
BURGLARY	3/12/2008 10:19:02AM	2010 N MIAMI AV	LM1080312072999	
BURGLARY	3/15/2008 8:15:04AM	1098 NE 2ND AV	LM1080315076293	
BURGLARY	3/16/2008 8:32:08PM	1111 PARROT JUNGLE TRL	LM1080316078155	
BURGLARY	3/19/2008 1:06:53PM	1357 N MIAMI AV	LM1080319080962	
BURGLARY	3/25/2008 5:18:34PM	1730 NW 1ST CT	LM1080325087285	
BURGLARY	3/27/2008 5:29:19PM	184 NE 27TH ST	LM1080327089395	
BURGLARY	4/1/2008 11:23:06AM	2060 NE 2ND AV	LM1080401094514	
BURGLARY	4/1/2008 11:35:07PM	140 NW 17TH ST	LM1080401095136	
BURGLARY	4/7/2008 7:14:43AM	2000 N MIAMI AV	LM1080407100711	
BURGLARY	4/7/2008 2:37:54PM	1 HERALD PLZ	LM1080407101086	
BURGLARY	4/8/2008 12:16:43AM	1070 BISCAYNE BLVD	LM1080408101588	
BURGLARY	4/8/2008 1:17:39PM	1720 NW 1ST PL	LM1080408102026	
BURGLARY	4/8/2008 7:02:50PM	125 NW 15TH ST	LM1080408102332	
BURGLARY	4/10/2008 9:05:18AM	153 NE 11TH ST	LM1080410103786	
BURGLARY	4/11/2008 12:03:46PM	30 NE 14TH ST	LM1080411104989	
BURGLARY	4/23/2008 2:07:27PM	1915 NW MIAMI CT	LM1080423117938	
BURGLARY	4/29/2008 4:03:50AM	2245 N MIAMI AV	LM1080429123951	
BURGLARY	5/2/2008 6:24:33PM	30 NE 14TH ST	LM1080502127932	
BURGLARY	5/9/2008 1:27:50PM	1911 NW MIAMI CT	LM1080509135216	
BURGLARY	5/12/2008 1:57:55AM	125 NE 24TH ST	LM1080512138190	
BURGLARY	5/12/2008 4:35:41PM	1920 N MIAMI AV	LM1080512138825	
BURGLARY	5/16/2008 3:07:35PM	199 NW 20TH ST	LM1080516143098	
BURGLARY	5/17/2008 9:13:55AM	2043 N MIAMI AV	LM1080517144004	
BURGLARY	5/19/2008 1:50:11PM	153 NE 11TH ST	LM1080519146272	
BURGLARY	5/22/2008 12:01:36AM	125 NW 15TH ST	LM1080522149040	
BURGLARY	5/27/2008 8:29:33AM	170 NW 24TH ST	LM1080527154591	
BURGLARY	5/27/2008 11:02:06AM	2100 NE 2ND AV	LM1080527154708	

Incident Type Description	Incident Date/Time	Address	Event Number	Report Number
BURGLARY	5/31/2008 12:43:04PM	900 BISCAYNE BLVD	LM1080531159297	
BURGLARY	6/2/2008 8:21:44AM	900 BISCAYNE BLVD	LM1080602161039	
BURGLARY	6/2/2008 10:30:07AM	175 NW 20TH ST	LM1080602161129	
BURGLARY	6/4/2008 10:31:25PM	30 NE 14TH ST	LM1080604163946	
BURGLARY	6/7/2008 8:23:12AM	32 NW 20TH ST	LM1080607166473	
BURGLARY	6/9/2008 12:10:42PM	1100 BISCAYNE BLVD	LM1080609168749	
BURGLARY	6/9/2008 12:53:43PM	1100 BISCAYNE BLVD	LM1080609168787	
BURGLARY	6/10/2008 2:42:36PM	49 NE 22ND ST	LM1080610169875	
BURGLARY	6/12/2008 7:56:38AM	1100 BISCAYNE BLVD	LM1080612171664	
BURGLARY	6/12/2008 8:58:36AM	1100 BISCAYNE BLVD	LM1080612171722	
BURGLARY	6/12/2008 9:46:34AM	2136 NW 1ST AV	LM1080612171778	
BURGLARY	6/16/2008 2:04:15PM	1100 BISCAYNE BLVD	LM1080616176329	
BURGLARY	6/18/2008 8:25:52AM	1100 BISCAYNE BLVD	LM1080618178004	
BURGLARY	6/20/2008 1:03:55PM	1100 BISCAYNE BLVD	LM1080620180169	
BURGLARY	6/23/2008 3:25:00AM	1433 NW 3RD AV	LM1080623182958	
BURGLARY	6/24/2008 6:53:23PM	2043 N MIAMI AV	LM1080624184594	
BURGLARY	6/24/2008 8:04:34PM	2043 N MIAMI AV	LM1080624184650	
BURGLARY	6/25/2008 8:25:26AM	1100 BISCAYNE BLVD	LM1080625185040	
BURGLARY	6/25/2008 10:13:09PM	196 NW 24TH ST	LM1080625185768	
BURGLARY	6/28/2008 11:07:22AM	1315 NE MIAMI CT	LM1080628188643	
BURGLARY	6/28/2008 12:45:43PM	199 NW 20TH ST	LM1080628188716	
BURGLARY	6/30/2008 2:58:24PM	900 BISCAYNE BLVD	LM1080630190956	
BURGLARY	7/1/2008 6:00:34PM	30 NE 14TH ST	LM1080701192168	
BURGLARY	7/4/2008 9:53:56AM	2315 NW 2ND AV	LM1080704195101	
BURGLARY	7/4/2008 7:44:22PM	1315 NE MIAMI CT	LM1080704195617	
BURGLARY	7/6/2008 1:28:54AM	1410 NW 1ST AV	LM1080706197095	
BURGLARY	7/8/2008 12:59:20PM	174 NW 23RD ST	LM1080708199559	
BURGLARY	7/8/2008 3:54:46PM	174 NW 23RD ST	LM1080708199702	
BURGLARY	7/16/2008 12:06:54PM	153 NE 11TH ST	LM1080716207996	
BURGLARY	7/18/2008 1:58:02AM	1100 NE BISCAYNE BL	LM1080718209842	
BURGLARY	7/19/2008 11:26:52AM	2201 N MIAMI AV	LM1080719211354	
BURGLARY	7/22/2008 8:12:29AM	2000 N MIAMI AV	LM1080722214294	
BURGLARY	7/22/2008 2:11:12PM	NE 2ND AV&NE 8TH ST	LM1080722214564	
BURGLARY	7/22/2008 5:03:23PM	1306 N MIAMI AV	LM1080722214710	
BURGLARY	7/25/2008 12:14:38PM	1501 NW 1ST PL	LM1080725217712	
BURGLARY	7/29/2008 6:45:42PM	30 NW 14TH ST	LM1080729222325	
BURGLARY	7/29/2008 7:35:19PM	28 NE 14TH ST	LM1080729222375	

h11

Incident Type Description	Incident Date/Time	Address	Event Number	Report Number
BURGLARY	7/30/2008 3:18:32PM	1800 NW 1ST AV	LM1080730223124	
BURGLARY	7/31/2008 11:59:13AM	30 NE 14TH ST	LM1080731224054	
BURGLARY	8/1/2008 6:59:08AM	1400 N MIAMI AV	LM1080801224971	
BURGLARY	8/1/2008 1:08:41PM	1535 NW 1ST PL	LM1080801225302	
BURGLARY	8/7/2008 4:32:53PM	1312 NE MIAMI CT	LM1080807231824	
BURGLARY	8/13/2008 10:26:16AM	900 BISCAYNE BLVD	LM1080813237828	
BURGLARY	8/16/2008 8:53:40AM	153 NE 11TH ST	LM1080816241330	
BURGLARY	8/20/2008 6:06:55PM	1410 NW 1ST AV	LM1080820245725	
BURGLARY	8/22/2008 12:59:23PM	1040 BISCAYNE BLVD	LM1080822247652	
BURGLARY	8/22/2008 2:15:59PM	2043 N MIAMI AV	LM1080822247740	
BURGLARY	8/26/2008 12:58:26PM	1237 N MIAMI AV	LM1080826252031	
BURGLARY	8/27/2008 11:19:18AM	177 NE 21ST ST	LM1080827253062	
BURGLARY	8/29/2008 2:39:57PM	2215 NW 2ND AV	LM1080829255446	
BURGLARY	8/29/2008 7:12:07PM	NW 22ND ST&NW 2ND AV	LM1080829255734	
BURGLARY	8/31/2008 11:34:01AM	100 NE 21ST ST	LM1080831257594	
BURGLARY	9/1/2008 9:56:41AM	2300 N MIAMI AV	LM1080901258431	
BURGLARY	9/2/2008 4:19:39PM	253 NE 14TH ST	LM1080902259696	
BURGLARY	9/3/2008 10:13:54AM	169 NW 23RD ST	LM1080903260391	
BURGLARY	9/4/2008 10:31:26AM	196 NW 24TH ST	LM1080904261450	
BURGLARY	9/4/2008 5:19:33PM	167 NE 23RD ST	LM1080904261810	
BURGLARY	9/7/2008 8:36:58PM	1622 NW 1ST AV	LM1080907265207	
BURGLARY	9/8/2008 1:43:57AM	1622 NW 1ST AV	LM1080908265410	
BURGLARY	9/8/2008 2:04:45AM	1622 NW 1ST AV	LM1080908265413	
BURGLARY	9/8/2008 8:48:44AM	1622 NW 1ST AV	LM1080908265549	
BURGLARY	9/8/2008 9:52:44AM	1622 NW 1ST AV	LM1080908265593	
BURGLARY	9/9/2008 1:04:45PM	1629 NW 1ST PL	LM1080909266717	
BURGLARY	9/12/2008 5:59:18AM	217 NW 15TH ST	LM1080912269675	
BURGLARY	9/17/2008 4:00:40PM	1629 NW 1ST PL	LM1080917275358	
BURGLARY	9/22/2008 7:10:02AM	2060 NE 2ND AV	LM1080922280202	
BURGLARY	9/24/2008 3:15:06AM	244 NW 16TH TER	LM1080924281978	
BURGLARY	9/25/2008 9:13:40AM	NE 2ND AV&NE 8TH ST	LM1080925283124	
BURGLARY	9/25/2008 12:51:07PM	1540 NW 2ND AV	LM1080925283290	
BURGLARY	9/26/2008 7:58:06AM	NE 13TH TER&NE 1ST CT	LM1080926284092	
BURGLARY	9/29/2008 10:08:43PM	1100 BISCAYNE BLVD	LM1080929287764	
BURGLARY	10/2/2008 9:43:47AM	155 NW 20TH ST	LM1081002290254	
BURGLARY	10/2/2008 2:18:56PM	2150 NW MIAMI CT	LM1081002290517	
BURGLARY	10/5/2008 9:52:12AM	1220 NE 1ST AV	LM1081005293526	

115

Incident Type Description	Incident Date/Time	Address	Event Number	Report Number
BURGLARY	10/8/2008 8:27:33PM	30 NE 14TH ST	LM1081008297194	
BURGLARY	10/9/2008 2:26:23PM	900 BISCAYNE BLVD	LM1081009297935	
BURGLARY	10/21/2008 11:31:08AM	1920 N MIAMI AV	LM1081021311133	
BURGLARY	10/23/2008 10:09:39PM	189 NE 26TH ST	LM1081023313863	
BURGLARY	10/24/2008 9:32:24AM	2136 NW 1ST AV	LM1081024314306	
BURGLARY	10/27/2008 12:12:57PM	120 NE 25TH ST	LM1081027317632	
BURGLARY	11/3/2008 9:32:42AM	175 NW 20TH ST	LM1081103325312	
BURGLARY	11/3/2008 12:37:31PM	1040 BISCAYNE BLVD	LM1081103325485	
BURGLARY	11/19/2008 4:12:54PM	1410 NW 1ST AV	LM1081119342970	
BURGLARY	11/20/2008 5:04:49AM	1366 NE 1ST AV	LM1081120343470	
BURGLARY	11/21/2008 6:55:59PM	124 NE 14TH ST	LM1081121345143	
BURGLARY	11/23/2008 11:45:44AM	1621 NW 1ST PL	LM1081123347038	
BURGLARY	12/10/2008 10:20:32AM	2150 NW MIAMI CT	LM1081210363933	
BURGLARY	12/14/2008 6:54:15AM	1111 PARROT JUNGLE TRL	LM1081214368502	
BURGLARY	12/15/2008 7:51:18AM	1111 PARROT JUNGLE TRL	LM1081215369452	
BURGLARY	12/20/2008 1:33:35PM	32 NW 20TH ST	LM1081220375312	
BURGLARY	12/21/2008 4:45:27PM	2250 NW 1ST AV	LM1081221376614	
BURGLARY	12/23/2008 9:40:35AM	1111 PARROT JUNGLE TRL	LM1081223378236	
BURGLARY	12/23/2008 5:42:13PM	239 NW 16TH ST	LM1081223378652	
BURGLARY	12/30/2008 9:35:52AM	32 NW 20TH ST	LM1081230385099	
Total for Signal: 137				
BURGLARY - IN PROGRE				
BURGLARY - IN PROGRE	4/13/2008 7:59:06PM	109 NW 20TH ST	LM1080413107708	
BURGLARY - IN PROGRE	11/12/2008 12:57:19PM	1644 NW 1ST PL	LM1081112335430	
BURGLARY - IN PROGRE	12/11/2008 2:39:50AM	1301 N MIAMI AV	LM1081211364787	
Total for Signal: 3				
HOMICIDE				
HOMICIDE	5/23/2008 10:32:39PM	1535 NW 1ST PL	LM1080523151260	
HOMICIDE	11/4/2008 9:14:55AM	2105 N MIAMI AV	LM1081104326290	
HOMICIDE	12/16/2008 9:03:22PM	1944 NW 1ST PL	LM1081216371228	
Total for Signal: 3				
LARCENY				
LARCENY	1/2/2008 12:45:02AM	1111 PARROT JUNGLE TRL	LM1080102001176	
LARCENY	1/2/2008 3:57:23PM	1930 N MIAMI AV	LM1080102001739	
LARCENY	1/9/2008 9:10:11PM	1111 PARROT JUNGLE TRL	LM1080109008829	

Incident Type Description	Incident Date/Time	Address	Event Number	Report Number
LARCENY	1/11/2008 9:02:53AM	80 NE 13TH ST	LM1080111010149	
LARCENY	1/11/2008 10:28:23AM	1646 NW 1ST PL	LM1080111010217	
LARCENY	1/11/2008 11:19:39AM	NE 10TH ST&NE 1ST AV	LM1080111010275	
LARCENY	1/12/2008 6:54:50PM	1222 NE 2ND AV	LM1080112011634	
LARCENY	1/13/2008 3:25:17PM	NE 2ND AV&NE 8TH ST	LM1080113012497	
LARCENY	1/13/2008 5:41:40PM	1111 PARROT JUNGLE TRL	LM1080113012590	
LARCENY	1/13/2008 8:39:53PM	1518 NW 1ST PL	LM1080113012689	
LARCENY	1/14/2008 8:15:40AM	900 BISCAYNE BLVD	LM1080114013020	
LARCENY	1/14/2008 9:11:33PM	142 NE 26TH ST	LM1080114013674	
LARCENY	1/18/2008 4:54:08AM	1000 BISCAYNE BLVD	LM1080118016931	
LARCENY	1/18/2008 8:45:10AM	2043 N MIAMI AV	LM1080118017038	
LARCENY	1/21/2008 9:07:16AM	2043 N MIAMI AV	LM1080121020057	
LARCENY	1/23/2008 2:57:20PM	59 NW 14TH ST	LM1080123022385	
LARCENY	1/24/2008 2:57:00AM	NW 14TH ST&N MIAMI AV	LM1080124022947	
LARCENY	1/24/2008 3:08:57AM	NW 14TH ST&N MIAMI AV	LM1080124022950	
LARCENY	1/27/2008 1:44:26PM	950 NE 2ND AV	LM1080127026549	
LARCENY	1/27/2008 6:18:05PM	1000 BISCAYNE BLVD	LM1080127026747	
LARCENY	1/28/2008 8:48:23AM	900 BISCAYNE BLVD	LM1080128027204	
LARCENY	1/28/2008 10:29:40AM	900 BISCAYNE BLVD	LM1080128027293	
LARCENY	1/30/2008 3:58:58PM	888 NE 2ND AV	LM1080130029875	
LARCENY	2/6/2008 4:28:26PM	1001 MACARTHUR CSWY	LM1080206037464	
LARCENY	2/10/2008 12:34:29AM	127 NW 20TH ST	LM1080210041064	
LARCENY	2/15/2008 10:40:48PM	800 BISCAYNE BLVD	LM1080215047225	
LARCENY	2/20/2008 4:30:50PM	NE 9TH ST&BISCAYNE BLVD	LM1080220052059	
LARCENY	2/21/2008 4:24:29PM	900 BISCAYNE BLVD	LM1080221053083	
LARCENY	2/21/2008 4:46:51PM	1760 NW 1ST AV	LM1080221053106	
LARCENY	2/28/2008 8:30:31AM	1010 NE 2ND AV	LM1080228059829	
LARCENY	2/29/2008 3:14:18AM	NW 14TH ST&N MIAMI AV	LM1080229060647	
LARCENY	2/29/2008 10:43:32AM	NE 2ND AV&NE 8TH ST	LM1080229060882	
LARCENY	3/3/2008 12:17:19PM	2060 NE 2ND AV	LM1080303063976	
LARCENY	3/4/2008 7:27:14AM	900 BISCAYNE BLVD	LM1080304064789	
LARCENY	3/13/2008 4:01:55PM	1629 NW 1ST PL	LM1080313074410	
LARCENY	3/14/2008 7:15:19PM	NW 19TH ST&NW 2ND AV	LM1080314075714	
LARCENY	3/21/2008 4:24:27PM	1756 NW 1ST PL	LM1080321083201	
LARCENY	3/28/2008 9:04:49PM	1111 PARROT JUNGLE TRL	LM1080328090775	
LARCENY	4/1/2008 12:46:57PM	1001 MACARTHUR CSWY	LM1080401094580	
LARCENY	4/4/2008 10:40:01AM	2010 NW MIAMI CT	LM1080404097551	

117

Incident Type Description	Incident Date/Time	Address	Event Number	Report Number
LARCENY	4/6/2008 6:54:24PM	2045 NW 1ST AV	LM1080406100256	
LARCENY	4/7/2008 8:43:50PM	1455 BISCAYNE BLVD	LM1080407101413	
LARCENY	4/16/2008 2:58:13PM	2025 NW 1ST AV	LM1080416110446	
LARCENY	4/22/2008 3:59:59PM	2100 NW MIAMI CT	LM1080422117014	
LARCENY	4/24/2008 10:58:32AM	175 NW 21ST ST	LM1080424118790	
LARCENY	4/25/2008 4:51:41AM	NW 13TH ST&NW MIAMI CT	LM1080425119649	
LARCENY	4/26/2008 1:54:18PM	1111 PARROT JUNGLE TRL	LM1080426121231	
LARCENY	4/29/2008 4:55:39PM	1111 PARROT JUNGLE TRL	LM1080429124526	
LARCENY	5/1/2008 10:20:33AM	175 NW 21ST ST	LM1080501126219	
LARCENY	5/1/2008 11:08:02AM	184 NW 23RD ST	LM1080501126263	
LARCENY	5/2/2008 11:05:51AM	215 NW 16TH TER	LM1080502127442	
LARCENY	5/4/2008 8:57:55AM	163 NW 14TH ST	LM1080504129748	
LARCENY	5/7/2008 9:50:03AM	NW 1ST AV&NW 21ST ST	LM1080507132882	
LARCENY	5/7/2008 10:09:38AM	900 BISCAYNE BLVD	LM1080507132902	
LARCENY	5/9/2008 12:16:34PM	1001 MACARTHUR CSWY	LM1080509135153	
LARCENY	5/12/2008 12:42:32PM	1455 BISCAYNE BLVD	LM1080512138581	
LARCENY	5/12/2008 6:18:49PM	2159 NW 1ST CT	LM1080512138933	
LARCENY	5/15/2008 6:07:19PM	150 NE 11TH ST	LM1080515142170	
LARCENY	5/16/2008 7:58:40PM	2060 NE 2ND AV	LM1080516143389	
LARCENY	5/19/2008 7:26:47AM	153 NE 11TH ST	LM1080519145989	
LARCENY	5/29/2008 9:58:47AM	2341 N MIAMI AV	LM1080529156820	
LARCENY	5/29/2008 11:41:49AM	1222 NE 2ND AV	LM1080529156909	
LARCENY	5/29/2008 2:26:51PM	900 BISCAYNE BLVD	LM1080529157056	
LARCENY	5/29/2008 3:27:36PM	125 NE 27TH ST	LM1080529157118	
LARCENY	5/31/2008 12:58:14PM	NW 14TH ST&NW 1ST AV	LM1080531159310	
LARCENY	6/4/2008 9:35:11AM	NE 11TH ST&NE 2ND AV	LM1080604163188	
LARCENY	6/10/2008 9:22:44PM	901 NE 2ND AV	LM1080610170222	
LARCENY	6/12/2008 4:14:56AM	1200 MACARTHUR CSWY	LM1080612171584	
LARCENY	6/14/2008 9:09:28AM	1000 BISCAYNE BLVD	LM1080614174005	
LARCENY	6/14/2008 12:10:43PM	NE 1ST AV&NE 8TH ST	LM1080614174138	
LARCENY	6/16/2008 11:17:27AM	2140 N MIAMI AV	LM1080616176193	
LARCENY	6/20/2008 7:20:57PM	NW 12TH ST&N MIAMI AV	LM1080620180533	
LARCENY	6/25/2008 7:38:59AM	NE 10TH ST&BISCAYNE BLVD	LM1080625185009	
LARCENY	6/27/2008 1:20:03PM	NW 15TH ST&NW 1ST CT	LM1080627187489	
LARCENY	6/27/2008 2:09:53PM	2135 NW 1ST AV	LM1080627187544	
LARCENY	6/30/2008 10:35:39AM	66 NW 22ND ST	LM1080630190747	
LARCENY	7/2/2008 10:17:54AM	NE 2ND AV&NE 8TH ST	LM1080702192769	

Incident Type Description	Incident Date/Time	Address	Event Number	Report Number
LARCENY	7/5/2008 5:16:56PM	NE 14TH ST&NE 2ND AV	LM1080705196638	
LARCENY	7/7/2008 7:03:26AM	2235 NW 2ND AV	LM1080707198218	
LARCENY	7/7/2008 9:56:41AM	1455 BISCAYNE BLVD	LM1080707198340	
LARCENY	7/10/2008 10:11:15PM	1200 MACARTHUR CSWY	LM1080710202227	
LARCENY	7/12/2008 5:12:01PM	1075 BISCAYNE BLVD	LM1080712204205	
LARCENY	7/12/2008 7:36:39PM	1075 BISCAYNE BLVD	LM1080712204323	
LARCENY	7/12/2008 9:43:19PM	NW 1ST PL&NW 22ND ST	LM1080712204429	
LARCENY	7/15/2008 1:00:52PM	153 NE 11TH ST	LM1080715207085	
LARCENY	7/15/2008 3:54:41PM	253 NE 14TH ST	LM1080715207222	
LARCENY	7/22/2008 5:50:38PM	NW 1ST AV&NW 22ND ST	LM1080722214772	
LARCENY	7/25/2008 3:41:44PM	900 BISCAYNE BLVD	LM1080725217917	
LARCENY	7/30/2008 11:04:06PM	NE 14TH ST&N BAYSHORE DR	LM1080730223576	
LARCENY	8/5/2008 3:05:41PM	1701 NW 1ST AV	LM1080805229649	
LARCENY	8/10/2008 2:40:18AM	124 NE 14TH ST	LM1080810234827	
LARCENY	8/11/2008 1:20:46PM	1838 NW 1ST PL	LM1080811236054	
LARCENY	8/16/2008 10:23:11AM	2236 NW MIAMI CT	LM1080816241405	
LARCENY	8/17/2008 4:12:14PM	NE 10TH ST&BISCAYNE BLVD	LM1080817242827	
LARCENY	8/20/2008 5:18:52PM	1040 BISCAYNE BLVD	LM1080820245668	
LARCENY	8/21/2008 12:20:17PM	950 NE 2ND AV	LM1080821246528	
LARCENY	8/21/2008 2:25:59PM	2303 NW 2ND AV	LM1080821246649	
LARCENY	8/22/2008 11:04:29AM	1000 BISCAYNE BLVD	LM1080822247539	
LARCENY	8/25/2008 8:23:40AM	NE 14TH ST&NE 1ST AV	LM1080825250736	
LARCENY	8/26/2008 12:20:21PM	NE 10TH ST&BISCAYNE BLVD	LM1080826252002	
LARCENY	8/27/2008 10:51:47AM	1075 BISCAYNE BLVD	LM1080827253030	
LARCENY	8/29/2008 12:18:55PM	1 HERALD PLZ	LM1080829255317	
LARCENY	9/2/2008 2:31:49PM	2393 NW 2ND AV	LM1080902259605	
LARCENY	9/7/2008 5:28:58PM	188 NE 27TH ST	LM1080907265052	
LARCENY	9/10/2008 11:21:28AM	NE 14TH ST&BISCAYNE BLVD	LM1080910267653	
LARCENY	9/10/2008 3:46:28PM	217 NW 15TH ST	LM1080910267893	
LARCENY	9/11/2008 9:46:21AM	1998 NW 1ST PL	LM1080911268667	
LARCENY	9/15/2008 2:15:14PM	NW 15TH ST&NW 3RD AV	LM1080915273235	
LARCENY	9/18/2008 8:20:22PM	220 NW 16TH ST	LM1080918276747	
LARCENY	9/23/2008 10:54:19AM	888 BISCAYNE BLVD	LM1080923281285	
LARCENY	9/26/2008 9:05:51AM	2140 N MIAMI AV	LM1080926284143	
LARCENY	9/27/2008 1:58:22AM	1445 NW 1ST CT	LM1080927285033	
LARCENY	9/30/2008 1:36:31PM	1100 BISCAYNE BLVD	LM1080930288377	
LARCENY	9/30/2008 7:59:19PM	1001 MACARTHUR CSWY	LM1080930288725	

611

Incident Type Description	Incident Date/Time	Address	Event Number	Report Number
LARCENY	10/3/2008 7:55:27AM	2150 NW MIAMI CT	LM1081003291317	
LARCENY	10/6/2008 8:05:05AM	1731 NW 1ST PL	LM1081006294363	
LARCENY	10/8/2008 4:09:09PM	1629 NW 1ST PL	LM1081008296942	
LARCENY	10/14/2008 10:55:17AM	1920 N MIAMI AV	LM1081014303314	
LARCENY	10/14/2008 3:01:54PM	1940 NW MIAMI CT	LM1081014303549	
LARCENY	10/15/2008 1:15:54AM	NE 10TH ST&BISCAYNE BLVD	LM1081015304127	
LARCENY	10/15/2008 12:22:28PM	1920 N MIAMI AV	LM1081015304496	
LARCENY	10/15/2008 1:14:15PM	1649 NW 3RD AV	LM1081015304549	
LARCENY	10/17/2008 11:11:39AM	153 NE 11TH ST	LM1081017306719	
LARCENY	10/19/2008 7:53:29AM	1040 BISCAYNE BLVD	LM1081019309057	
LARCENY	10/21/2008 11:18:41PM	1075 BISCAYNE BLVD	LM1081021311759	
LARCENY	10/22/2008 1:32:25PM	1 HERALD PLZ	LM1081022312229	
LARCENY	10/23/2008 9:49:32AM	2150 NW MIAMI CT	LM1081023313153	
LARCENY	10/28/2008 5:40:47PM	217 NW 15TH ST	LM1081028318972	
LARCENY	10/30/2008 12:48:00PM	464 NE 15TH ST	LM1081030320775	
LARCENY	11/1/2008 11:06:00AM	127 NW 20TH ST	LM1081101323177	
LARCENY	11/1/2008 8:40:45PM	1530 NW 1ST PL	LM1081101323724	
LARCENY	11/2/2008 7:18:41PM	150 NE 11TH ST	LM1081102324789	
LARCENY	11/3/2008 9:30:34AM	888 BISCAYNE BLVD	LM1081103325310	
LARCENY	11/3/2008 11:18:13AM	2150 NW MIAMI CT	LM1081103325408	
LARCENY	11/4/2008 2:00:49PM	2500 NE 2ND AV	LM1081104326549	
LARCENY	11/4/2008 2:03:39PM	2500 NE 2ND AV	LM1081104326552	
LARCENY	11/5/2008 10:57:33AM	900 BISCAYNE BLVD	LM1081105327493	
LARCENY	11/5/2008 4:27:49PM	30 NE 14TH ST	LM1081105327803	
LARCENY	11/7/2008 5:09:39AM	NE 11TH ST&NE 2ND AV	LM1081107329526	
LARCENY	11/9/2008 1:18:18PM	1075 BISCAYNE BLVD	LM1081109332404	
LARCENY	11/10/2008 12:40:39PM	1100 BISCAYNE BLVD	LM1081110333327	
LARCENY	11/11/2008 8:02:12AM	101 NE 24TH ST	LM1081111334121	
LARCENY	11/13/2008 8:44:44AM	1100 BISCAYNE BLVD	LM1081113336328	
LARCENY	11/14/2008 9:38:39AM	1100 BISCAYNE BLVD	LM1081114337421	
LARCENY	11/15/2008 1:06:08PM	1040 BISCAYNE BLVD	LM1081115338792	
LARCENY	11/15/2008 2:00:58PM	950 NE 2ND AV	LM1081115338838	
LARCENY	11/19/2008 7:20:39AM	1100 BISCAYNE BLVD	LM1081119342540	
LARCENY	11/19/2008 10:17:37AM	1000 MACARTHUR CSWY	LM1081119342675	
LARCENY	11/19/2008 10:36:27AM	900 BISCAYNE BLVD	LM1081119342687	
LARCENY	11/20/2008 10:04:51AM	1442 BISCAYNE BLVD	LM1081120343649	
LARCENY	11/20/2008 2:31:12PM	185 NW 14TH ST	LM1081120343883	

Incident Type Description	Incident Date/Time	Address	Event Number	Report Number
LARCENY	11/23/2008 8:28:21AM	950 NE 2ND AV	LM1081123346918	
LARCENY	11/24/2008 2:28:55PM	900 NE 2ND AV	LM1081124348090	
LARCENY	11/25/2008 1:38:08PM	1701 NW 1ST AV	LM1081125348982	
LARCENY	11/25/2008 2:09:00PM	900 BISCAYNE BLVD	LM1081125349010	
LARCENY	12/6/2008 4:45:17PM	195 NW 14TH ST	LM1081206360103	
LARCENY	12/7/2008 12:12:26PM	1444 BISCAYNE BLVD	LM1081207360958	
LARCENY	12/8/2008 4:59:54PM	1535 NW 1ST PL	LM1081208362147	
LARCENY	12/10/2008 12:19:52PM	NW 14TH ST&NW 1ST AV	LM1081210364050	
LARCENY	12/10/2008 1:45:19PM	2137 NW 2ND AV	LM1081210364120	
LARCENY	12/13/2008 11:02:26AM	213 NW 16TH ST	LM1081213367480	
LARCENY	12/15/2008 8:01:41AM	1111 PARROT JUNGLE TRL	LM1081215369459	
LARCENY	12/21/2008 12:10:51AM	1344 NE MIAMI CT	LM1081221375951	
LARCENY	12/22/2008 12:49:35PM	950 NE 2ND AV	LM1081222377395	
LARCENY	12/22/2008 4:32:12PM	NW 15TH ST&NW 3RD AV	LM1081222377588	
LARCENY	12/24/2008 11:39:55AM	NE 14TH ST&BISCAYNE BLVD	LM1081224379281	
LARCENY	12/27/2008 1:27:06PM	30 NE 14TH ST	LM1081227382278	
Total for Signal: 167				
LARCENY, MOTOR VEHIC				
LARCENY, MOTOR VEHIC	1/6/2008 5:44:09PM	980 MACARTHUR CSWY	LM1080106005599	
LARCENY, MOTOR VEHIC	1/7/2008 6:46:31PM	NE 11TH ST&NE 2ND AV	LM1080107006610	
LARCENY, MOTOR VEHIC	1/8/2008 5:38:08AM	NE 10TH ST&NE 1ST AV	LM1080108007008	
LARCENY, MOTOR VEHIC	1/10/2008 4:02:30PM	124 NE 14TH ST	LM1080110009509	
LARCENY, MOTOR VEHIC	1/13/2008 12:29:58PM	NW 13TH ST&NW MIAMI CT	LM1080113012381	
LARCENY, MOTOR VEHIC	1/13/2008 4:42:10PM	1098 NE 2ND AV	LM1080113012555	
LARCENY, MOTOR VEHIC	1/13/2008 5:55:22PM	1111 PARROT JUNGLE TRL	LM1080113012605	
LARCENY, MOTOR VEHIC	1/14/2008 10:34:01AM	2522 NE 2ND AV	LM1080114013118	
LARCENY, MOTOR VEHIC	1/16/2008 9:33:03PM	NE 10TH ST&NE 2ND AV	LM1080116015743	
LARCENY, MOTOR VEHIC	1/19/2008 4:25:52AM	NE 10TH ST&NE 1ST AV	LM1080119018030	
LARCENY, MOTOR VEHIC	1/21/2008 9:55:36AM	980 MACARTHUR CSWY	LM1080121020097	
LARCENY, MOTOR VEHIC	1/23/2008 5:23:06AM	NW 13TH ST&NW MIAMI CT	LM1080123021935	
LARCENY, MOTOR VEHIC	1/23/2008 2:59:57PM	980 MACARTHUR CSWY	LM1080123022386	
LARCENY, MOTOR VEHIC	1/23/2008 5:53:31PM	NE 13TH ST&NE 2ND AV	LM1080123022565	
LARCENY, MOTOR VEHIC	1/23/2008 6:39:29PM	NE 13TH ST&NE 2ND AV	LM1080123022614	
LARCENY, MOTOR VEHIC	1/26/2008 5:11:23PM	130 NW 24TH ST	LM1080126025662	
LARCENY, MOTOR VEHIC	1/27/2008 3:06:54PM	NE 12TH ST&NE 2ND AV	LM1080127026619	
LARCENY, MOTOR VEHIC	1/31/2008 3:57:53AM	1445 NE MIAMI CT	LM1080131030389	

Incident Type Description	Incident Date/Time	Address	Event Number	Report Number
LARCENY, MOTOR VEHIC	2/7/2008 5:26:01PM	200 NE 9TH ST	LM1080207038549	
LARCENY, MOTOR VEHIC	2/7/2008 6:49:27PM	NE 2ND AV&NE 8TH ST	LM1080207038648	
LARCENY, MOTOR VEHIC	2/9/2008 3:21:17AM	NE 10TH ST&NE 1ST AV	LM1080209040151	
LARCENY, MOTOR VEHIC	2/11/2008 12:47:17PM	2400 NE 2ND AV	LM1080211042390	
LARCENY, MOTOR VEHIC	2/11/2008 4:13:57PM	153 NE 11TH ST	LM1080211042590	
LARCENY, MOTOR VEHIC	2/11/2008 5:23:33PM	NE 13TH ST&NE 1ST AV	LM1080211042670	
LARCENY, MOTOR VEHIC	2/16/2008 3:55:44AM	NE 10TH ST&NE 1ST AV	LM1080216047461	
LARCENY, MOTOR VEHIC	2/16/2008 4:41:06PM	950 NE 2ND AV	LM1080216048022	
LARCENY, MOTOR VEHIC	2/17/2008 3:26:08AM	NE 2ND AV&NE 8TH ST	LM1080217048602	
LARCENY, MOTOR VEHIC	2/20/2008 10:34:42AM	980 MACARTHUR CSWY	LM1080220051774	
LARCENY, MOTOR VEHIC	2/23/2008 11:29:40AM	1442 NE MIAMI CT	LM1080223054971	
LARCENY, MOTOR VEHIC	2/24/2008 4:14:33AM	NE 13TH ST&NE 1ST AV	LM1080224055877	
LARCENY, MOTOR VEHIC	2/24/2008 4:29:58AM	NE 13TH ST&NE 1ST AV	LM1080224055889	
LARCENY, MOTOR VEHIC	2/26/2008 3:03:11PM	980 MACARTHUR CSWY	LM1080226058131	
LARCENY, MOTOR VEHIC	3/1/2008 2:51:02AM	NE 11TH ST&NE 2ND AV	LM1080301061738	
LARCENY, MOTOR VEHIC	3/2/2008 3:44:32AM	1222 NE 2ND AV	LM1080302062840	
LARCENY, MOTOR VEHIC	3/2/2008 5:34:49PM	980 MACARTHUR CSWY	LM1080302063275	
LARCENY, MOTOR VEHIC	3/8/2008 5:27:24PM	1314 BISCAYNE BLVD	LM1080308069424	
LARCENY, MOTOR VEHIC	3/9/2008 3:03:35AM	1410 NW 1ST AV	LM1080309069843	
LARCENY, MOTOR VEHIC	3/9/2008 6:23:39PM	980 MACARTHUR CSWY	LM1080309070355	
LARCENY, MOTOR VEHIC	3/15/2008 7:07:24PM	980 MACARTHUR CSWY	LM1080315076832	
LARCENY, MOTOR VEHIC	3/16/2008 4:14:52AM	NE 1ST AV&NE 8TH ST	LM1080316077349	
LARCENY, MOTOR VEHIC	3/16/2008 4:17:43AM	28 NE 14TH ST	LM1080316077350	
LARCENY, MOTOR VEHIC	3/23/2008 12:46:02AM	NE 11TH ST&NE 2ND AV	LM1080323084742	
LARCENY, MOTOR VEHIC	3/24/2008 2:42:42PM	NE 2ND AV&NE 9TH ST	LM1080324086135	
LARCENY, MOTOR VEHIC	3/25/2008 6:18:47PM	NE 10TH ST&NE 1ST AV	LM1080325087344	
LARCENY, MOTOR VEHIC	4/1/2008 8:18:20AM	84 NE 22ND ST	LM1080401094348	
LARCENY, MOTOR VEHIC	4/1/2008 11:14:59AM	138 NE 22ND ST	LM1080401094501	
LARCENY, MOTOR VEHIC	4/3/2008 9:35:23AM	1 HERALD PLZ	LM1080403096469	
LARCENY, MOTOR VEHIC	4/3/2008 4:40:23PM	NE 11TH ST&NE 1ST AV	LM1080403096825	
LARCENY, MOTOR VEHIC	4/4/2008 7:22:56AM	49 NE 23RD ST	LM1080404097408	
LARCENY, MOTOR VEHIC	4/6/2008 2:18:33PM	NE 11TH ST&NE 1ST AV	LM1080406100036	
LARCENY, MOTOR VEHIC	4/7/2008 10:23:18PM	NE 8TH ST&BISCAYNE BLVD	LM1080407101502	
LARCENY, MOTOR VEHIC	4/8/2008 6:49:50PM	NE 10TH ST&NE 1ST AV	LM1080408102322	
LARCENY, MOTOR VEHIC	4/9/2008 9:06:27AM	NE 12TH ST&N MIAMI AV	LM1080409102763	
LARCENY, MOTOR VEHIC	4/10/2008 5:38:53PM	130 NW 24TH ST	LM1080410104224	
LARCENY, MOTOR VEHIC	4/13/2008 4:54:14AM	915 NE 2ND AV	LM1080413107116	

Incident Type Description	Incident Date/Time	Address	Event Number	Report Number
LARCENY, MOTOR VEHIC	4/13/2008 12:03:24PM	NE 10TH ST&NE 1ST AV	LM1080413107364	
LARCENY, MOTOR VEHIC	4/13/2008 12:04:05PM	NE 13TH ST&NE 1ST AV	LM1080413107365	
LARCENY, MOTOR VEHIC	4/18/2008 2:53:00PM	1200 MACARTHUR CSWY	LM1080418112585	
LARCENY, MOTOR VEHIC	4/19/2008 5:40:59AM	NE 12TH ST&NE 1ST AV	LM1080419113395	
LARCENY, MOTOR VEHIC	4/25/2008 12:48:33PM	980 MACARTHUR CSWY	LM1080425119970	
LARCENY, MOTOR VEHIC	4/25/2008 1:23:50PM	980 MACARTHUR CSWY	LM1080425120001	
LARCENY, MOTOR VEHIC	4/27/2008 1:38:04PM	NE 10TH ST&BISCAYNE BLVD	LM1080427122266	
LARCENY, MOTOR VEHIC	5/1/2008 3:46:06AM	NE 13TH ST&NE MIAMI CT	LM1080501125999	
LARCENY, MOTOR VEHIC	5/2/2008 12:25:43PM	125 NE 9TH ST	LM1080502127533	
LARCENY, MOTOR VEHIC	5/3/2008 6:47:29AM	NE 14TH ST&NE MIAMI CT	LM1080503128571	
LARCENY, MOTOR VEHIC	5/4/2008 8:14:48AM	NE 14TH ST&NE MIAMI CT	LM1080504129732	
LARCENY, MOTOR VEHIC	5/9/2008 3:16:02AM	NE 14TH ST&NE MIAMI CT	LM1080509134822	
LARCENY, MOTOR VEHIC	5/9/2008 1:38:35PM	1200 MACARTHUR CSWY	LM1080509135232	
LARCENY, MOTOR VEHIC	5/15/2008 9:23:23PM	28 NE 14TH ST	LM1080515142357	
LARCENY, MOTOR VEHIC	5/18/2008 12:32:38AM	1300 BISCAYNE BLVD	LM1080518144839	
LARCENY, MOTOR VEHIC	5/21/2008 4:33:02PM	NE 2ND AV&NE 9TH ST	LM1080521148600	
LARCENY, MOTOR VEHIC	5/24/2008 3:16:32AM	950 NE 2ND AV	LM1080524151500	
LARCENY, MOTOR VEHIC	5/25/2008 4:09:28AM	NE 11TH ST&NE 1ST AV	LM1080525152539	
LARCENY, MOTOR VEHIC	5/25/2008 6:59:35AM	NW 22ND ST&NW MIAMI CT	LM1080525152622	
LARCENY, MOTOR VEHIC	5/25/2008 7:03:32AM	NW 13TH ST&N MIAMI AV	LM1080525152625	
LARCENY, MOTOR VEHIC	5/25/2008 7:36:38AM	NW 12TH ST&N MIAMI AV	LM1080525152642	
LARCENY, MOTOR VEHIC	5/25/2008 11:39:39PM	NE 13TH ST&NE 1ST AV	LM1080525153366	
LARCENY, MOTOR VEHIC	5/25/2008 11:51:36PM	127 NE 8TH ST	LM1080525153374	
LARCENY, MOTOR VEHIC	5/26/2008 12:10:51AM	NE 10TH ST&NE 2ND AV	LM1080526153398	
LARCENY, MOTOR VEHIC	5/26/2008 12:23:56AM	NE 13TH ST&NE MIAMI CT	LM1080526153415	
LARCENY, MOTOR VEHIC	5/26/2008 1:26:51AM	NE 12TH ST&NE 1ST AV	LM1080526153479	
LARCENY, MOTOR VEHIC	5/26/2008 1:42:04AM	NE 13TH ST&NE MIAMI CT	LM1080526153486	
LARCENY, MOTOR VEHIC	5/26/2008 2:21:39AM	NE 10TH ST&NE 2ND AV	LM1080526153509	
LARCENY, MOTOR VEHIC	5/28/2008 6:05:53PM	1000 BISCAYNE BLVD	LM1080528156195	
LARCENY, MOTOR VEHIC	5/29/2008 1:01:53AM	NW 13TH ST&NW MIAMI CT	LM1080529156542	
LARCENY, MOTOR VEHIC	5/29/2008 3:24:30AM	1700 SW 1ST AV	LM1080529156602	
LARCENY, MOTOR VEHIC	5/30/2008 4:02:36AM	1306 N MIAMI AV	LM1080530157741	
LARCENY, MOTOR VEHIC	5/31/2008 5:02:12AM	NE 13TH ST&NE 2ND AV	LM1080531158990	
LARCENY, MOTOR VEHIC	6/1/2008 11:52:42AM	NE 11TH ST&NE 2ND AV	LM1080601160284	
LARCENY, MOTOR VEHIC	6/2/2008 12:00:00AM	950 NE 2ND AV	LM1080602160817	
LARCENY, MOTOR VEHIC	6/2/2008 4:50:42AM	NE 10TH ST&BISCAYNE BLVD	LM1080602160938	
LARCENY, MOTOR VEHIC	6/6/2008 5:21:18PM	1400 NW 2ND AV	LM1080606165850	

Incident Type Description	Incident Date/Time	Address	Event Number	Report Number
LARCENY, MOTOR VEHIC	6/6/2008 10:58:52PM	1300 BISCAYNE BLVD	LM1080606166158	
LARCENY, MOTOR VEHIC	6/7/2008 4:12:14AM	NW 13TH ST&NW MIAMI CT	LM1080607166372	
LARCENY, MOTOR VEHIC	6/7/2008 9:09:43AM	30 NE 14TH ST	LM1080607166503	
LARCENY, MOTOR VEHIC	6/7/2008 9:27:21AM	30 NE 14TH ST	LM1080607166514	
LARCENY, MOTOR VEHIC	6/7/2008 11:54:57PM	NE 13TH ST&NE 1ST AV	LM1080607167295	
LARCENY, MOTOR VEHIC	6/8/2008 1:33:46PM	NE 13TH ST&N MIAMI AV	LM1080608167786	
LARCENY, MOTOR VEHIC	6/9/2008 2:07:01AM	1044 NE 2ND AV	LM1080609168396	
LARCENY, MOTOR VEHIC	6/10/2008 9:04:12PM	NE 13TH ST&NE 1ST CT	LM1080610170205	
LARCENY, MOTOR VEHIC	6/11/2008 6:03:04PM	NW 13TH ST&N MIAMI AV	LM1080611171116	
LARCENY, MOTOR VEHIC	6/11/2008 7:09:56PM	NE 10TH ST&BISCAYNE BLVD	LM1080611171179	
LARCENY, MOTOR VEHIC	6/14/2008 12:44:30PM	NW 12TH ST&N MIAMI AV	LM1080614174161	
LARCENY, MOTOR VEHIC	6/15/2008 4:26:43AM	NE 13TH ST&NE 1ST AV	LM1080615174984	
LARCENY, MOTOR VEHIC	6/15/2008 7:09:50AM	NE 13TH ST&NE 1ST AV	LM1080615175059	
LARCENY, MOTOR VEHIC	6/15/2008 4:41:09PM	980 MACARTHUR CSWY	LM1080615175387	
LARCENY, MOTOR VEHIC	6/15/2008 7:29:10PM	142 NE 11TH ST	LM1080615175512	
LARCENY, MOTOR VEHIC	6/16/2008 10:27:36AM	NE 10TH ST&NE 2ND AV	LM1080616176146	
LARCENY, MOTOR VEHIC	6/18/2008 10:53:44AM	1000 BISCAYNE BLVD	LM1080618178124	
LARCENY, MOTOR VEHIC	6/21/2008 4:16:28AM	NE 13TH ST&N MIAMI AV	LM1080621180997	
LARCENY, MOTOR VEHIC	6/22/2008 12:13:56AM	NW 1ST PL&NW 23RD ST	LM1080622181902	
LARCENY, MOTOR VEHIC	6/22/2008 2:42:49PM	NE 13TH ST&N MIAMI AV	LM1080622182448	
LARCENY, MOTOR VEHIC	6/26/2008 5:05:30PM	153 NE 11TH ST	LM1080626186566	
LARCENY, MOTOR VEHIC	6/26/2008 5:52:06PM	153 NE 11TH ST	LM1080626186617	
LARCENY, MOTOR VEHIC	6/27/2008 1:03:16AM	NE 14TH ST&NE MIAMI CT	LM1080627187035	
LARCENY, MOTOR VEHIC	6/27/2008 10:04:10AM	1010 NE 2ND AV	LM1080627187309	
LARCENY, MOTOR VEHIC	6/29/2008 3:51:48AM	NE 11TH ST&NE 2ND AV	LM1080629189532	
LARCENY, MOTOR VEHIC	7/3/2008 10:02:25AM	NE 11TH ST&NE 1ST AV	LM1080703193779	
LARCENY, MOTOR VEHIC	7/6/2008 11:56:11AM	NW 13TH ST&NW MIAMI CT	LM1080706197428	
LARCENY, MOTOR VEHIC	7/6/2008 6:24:01PM	1622 NW 1ST AV	LM1080706197686	
LARCENY, MOTOR VEHIC	7/8/2008 12:24:21PM	2022 NW 1ST CT	LM1080708199530	
LARCENY, MOTOR VEHIC	7/12/2008 1:21:43AM	2400 NE 2ND AV	LM1080712203603	
LARCENY, MOTOR VEHIC	7/12/2008 6:14:43PM	980 MACARTHUR CSWY	LM1080712204256	
LARCENY, MOTOR VEHIC	7/13/2008 11:39:05AM	NW 13TH ST&NW MIAMI CT	LM1080713205021	
LARCENY, MOTOR VEHIC	7/14/2008 9:44:05AM	NW 21ST ST&NW 2ND AV	LM1080714205911	
LARCENY, MOTOR VEHIC	7/15/2008 3:38:31AM	NW 13TH ST&NW MIAMI CT	LM1080715206761	
LARCENY, MOTOR VEHIC	7/15/2008 11:13:04AM	980 MACARTHUR CSWY	LM1080715207000	
LARCENY, MOTOR VEHIC	7/18/2008 9:24:49AM	NE 11TH ST&BISCAYNE BLVD	LM1080718210084	
LARCENY, MOTOR VEHIC	7/19/2008 6:07:08PM	1111 PARROT JUNGLE TRL	LM1080719211698	

Incident Type Description	Incident Date/Time	Address	Event Number	Report Number
LARCENY, MOTOR VEHIC	7/20/2008 3:11:12PM	980 MACARTHUR CSWY	LM1080720212604	
LARCENY, MOTOR VEHIC	7/21/2008 3:30:03PM	950 NE 2ND AV	LM1080721213625	
LARCENY, MOTOR VEHIC	7/24/2008 10:58:13PM	NE 9TH ST&BISCAYNE BLVD	LM1080724217215	
LARCENY, MOTOR VEHIC	7/25/2008 5:59:55PM	WB 395 FROM MACARTHUR CSWY	LM1080725218053	
LARCENY, MOTOR VEHIC	7/26/2008 9:29:03AM	NE 10TH ST&NE 1ST AV	LM1080726218757	
LARCENY, MOTOR VEHIC	7/27/2008 7:59:24AM	NE 11TH ST&NE 1ST AV	LM1080727219806	
LARCENY, MOTOR VEHIC	7/29/2008 12:16:16PM	800 BISCAYNE BLVD	LM1080729221913	
LARCENY, MOTOR VEHIC	7/30/2008 1:45:20PM	980 MACARTHUR CSWY	LM1080730223040	
LARCENY, MOTOR VEHIC	8/2/2008 3:18:59PM	980 MACARTHUR CSWY	LM1080802226552	
LARCENY, MOTOR VEHIC	8/3/2008 4:52:37AM	NW 14TH ST&N MIAMI AV	LM1080803227269	
LARCENY, MOTOR VEHIC	8/3/2008 2:18:56PM	980 MACARTHUR CSWY	LM1080803227560	
LARCENY, MOTOR VEHIC	8/6/2008 7:16:47AM	901 NE 1ST AV	LM1080806230287	
LARCENY, MOTOR VEHIC	8/8/2008 11:01:48PM	NE 2ND AV&NE 8TH ST	LM1080808233384	
LARCENY, MOTOR VEHIC	8/14/2008 4:09:19PM	NE 11TH ST&NE 2ND AV	LM1080814239309	
LARCENY, MOTOR VEHIC	8/14/2008 8:28:46PM	NE 2ND AV&NE 8TH ST	LM1080814239572	
LARCENY, MOTOR VEHIC	8/15/2008 12:23:36PM	153 NE 11TH ST	LM1080815240264	
LARCENY, MOTOR VEHIC	8/17/2008 7:16:45AM	NE 2ND AV&NE 9TH ST	LM1080817242492	
LARCENY, MOTOR VEHIC	8/22/2008 8:24:39AM	NW 14TH ST&N MIAMI AV	LM1080822247387	
LARCENY, MOTOR VEHIC	8/22/2008 1:12:22PM	2160 NW 1ST AV	LM1080822247667	
LARCENY, MOTOR VEHIC	8/22/2008 6:38:09PM	143 NW 23RD ST	LM1080822248010	
LARCENY, MOTOR VEHIC	8/26/2008 4:29:37AM	1 HERALD PLZ	LM1080826251675	
LARCENY, MOTOR VEHIC	8/27/2008 1:13:22PM	151 NE 20TH TER	LM1080827253153	
LARCENY, MOTOR VEHIC	8/30/2008 8:47:43PM	NE 8TH ST&BISCAYNE BLVD	LM1080830256975	
LARCENY, MOTOR VEHIC	9/3/2008 10:33:16AM	2060 NE 2ND AV	LM1080903260415	
LARCENY, MOTOR VEHIC	9/4/2008 7:49:18AM	1622 NW 1ST AV	LM1080904261292	
LARCENY, MOTOR VEHIC	9/8/2008 4:03:31PM	NE 1ST AV&NE 9TH ST	LM1080908265909	
LARCENY, MOTOR VEHIC	9/11/2008 9:19:27AM	980 MACARTHUR CSWY	LM1080911268643	
LARCENY, MOTOR VEHIC	9/17/2008 9:16:59AM	NE 2ND AV&NE 9TH ST	LM1080917274957	
LARCENY, MOTOR VEHIC	9/19/2008 9:12:29PM	2022 NW 1ST CT	LM1080919277804	
LARCENY, MOTOR VEHIC	9/19/2008 9:18:22PM	2010 NW 1ST CT	LM1080919277811	
LARCENY, MOTOR VEHIC	9/20/2008 2:57:29PM	980 MACARTHUR CSWY	LM1080920278590	
LARCENY, MOTOR VEHIC	9/21/2008 10:26:02AM	NE 10TH ST&NE 1ST AV	LM1080921279441	
LARCENY, MOTOR VEHIC	9/21/2008 1:23:14PM	NW 23RD ST&N MIAMI AV	LM1080921279543	
LARCENY, MOTOR VEHIC	9/23/2008 12:27:09PM	1444 NE 2ND AV	LM1080923281348	
LARCENY, MOTOR VEHIC	9/23/2008 1:27:19PM	980 MACARTHUR CSWY	LM1080923281395	
LARCENY, MOTOR VEHIC	9/26/2008 8:19:59AM	2150 NW MIAMI CT	LM1080926284105	
LARCENY, MOTOR VEHIC	9/27/2008 5:25:48PM	NW 13TH ST&NW MIAMI CT	LM1080927285651	

Incident Type Description	Incident Date/Time	Address	Event Number	Report Number
LARCENY, MOTOR VEHIC	9/27/2008 9:33:41PM	NW 13TH ST&N MIAMI AV	LM1080927285834	
LARCENY, MOTOR VEHIC	9/28/2008 5:58:15AM	NE 13TH ST&NE 1ST AV	LM1080928286263	
LARCENY, MOTOR VEHIC	9/28/2008 9:57:12AM	80 NE 13TH ST	LM1080928286361	
LARCENY, MOTOR VEHIC	9/28/2008 12:13:34PM	80 NE 13TH ST	LM1080928286452	
LARCENY, MOTOR VEHIC	9/29/2008 9:09:27PM	1221 NE 1ST AV	LM1080929287710	
LARCENY, MOTOR VEHIC	10/3/2008 12:33:02AM	NE 13TH ST&NE 1ST AV	LM1081003291122	
LARCENY, MOTOR VEHIC	10/4/2008 10:43:36PM	NE 14TH ST&BISCAYNE BLVD	LM1081004293189	
LARCENY, MOTOR VEHIC	10/5/2008 5:06:23PM	980 MACARTHUR CSWY	LM1081005293818	
LARCENY, MOTOR VEHIC	10/7/2008 3:29:34PM	2087 NW 2ND AV	LM1081007295793	
LARCENY, MOTOR VEHIC	10/9/2008 3:53:17AM	NE 13TH ST&N MIAMI AV	LM1081009297514	
LARCENY, MOTOR VEHIC	10/9/2008 1:28:51PM	980 MACARTHUR CSWY	LM1081009297871	
LARCENY, MOTOR VEHIC	10/9/2008 1:33:01PM	980 MACARTHUR CSWY	LM1081009297875	
LARCENY, MOTOR VEHIC	10/9/2008 9:45:59PM	NW 15TH ST&NW 1ST AV	LM1081009298336	
LARCENY, MOTOR VEHIC	10/11/2008 11:56:07AM	NE 10TH ST&NE 1ST AV	LM1081011300203	
LARCENY, MOTOR VEHIC	10/11/2008 10:07:30PM	NE 2ND AV&NE 8TH ST	LM1081011300755	
LARCENY, MOTOR VEHIC	10/12/2008 8:55:28PM	NE 14TH ST&NE 1ST AV	LM1081012301763	
LARCENY, MOTOR VEHIC	10/12/2008 9:02:56PM	NE 14TH ST&NE 1ST AV	LM1081012301775	
LARCENY, MOTOR VEHIC	10/14/2008 11:57:20AM	980 MACARTHUR CSWY	LM1081014303372	
LARCENY, MOTOR VEHIC	10/19/2008 2:27:20PM	1220 NE 1ST AV	LM1081019309292	
LARCENY, MOTOR VEHIC	10/19/2008 6:56:39PM	NE 13TH ST&N MIAMI AV	LM1081019309493	
LARCENY, MOTOR VEHIC	10/21/2008 7:25:56PM	NE 10TH ST&NE 1ST AV	LM1081021311571	
LARCENY, MOTOR VEHIC	10/21/2008 7:52:04PM	NE 10TH ST&NE 2ND AV	LM1081021311584	
LARCENY, MOTOR VEHIC	10/26/2008 4:22:14AM	NE 13TH ST&NE MIAMI CT	LM1081026316499	
LARCENY, MOTOR VEHIC	10/28/2008 3:49:21AM	NW 13TH ST&NW MIAMI CT	LM1081028318340	
LARCENY, MOTOR VEHIC	10/30/2008 9:30:30AM	1416 NW 1ST CT	LM1081030320603	
LARCENY, MOTOR VEHIC	11/1/2008 2:28:26AM	1929 NW 1ST AV	LM1081101322820	
LARCENY, MOTOR VEHIC	11/2/2008 2:30:02AM	NE 11TH ST&NE 1ST AV	LM1081102324129	
LARCENY, MOTOR VEHIC	11/2/2008 4:29:18AM	NW 14TH ST&N MIAMI AV	LM1081102324207	
LARCENY, MOTOR VEHIC	11/2/2008 5:23:32AM	NE 14TH ST&NE 1ST AV	LM1081102324231	
LARCENY, MOTOR VEHIC	11/2/2008 12:53:47PM	NW 12TH ST&N MIAMI AV	LM1081102324488	
LARCENY, MOTOR VEHIC	11/2/2008 11:14:53PM	950 NE 2ND AV	LM1081102324978	
LARCENY, MOTOR VEHIC	11/5/2008 12:19:49PM	NE 1ST AV&NE 9TH ST	LM1081105327566	
LARCENY, MOTOR VEHIC	11/5/2008 1:41:50PM	1455 BISCAYNE BLVD	LM1081105327653	
LARCENY, MOTOR VEHIC	11/5/2008 1:47:13PM	1455 BISCAYNE BLVD	LM1081105327656	
LARCENY, MOTOR VEHIC	11/5/2008 3:18:41PM	77 NE 20TH TER	LM1081105327743	
LARCENY, MOTOR VEHIC	11/6/2008 1:43:22AM	NE 2ND AV&NE 9TH ST	LM1081106328294	
LARCENY, MOTOR VEHIC	11/10/2008 12:29:43PM	2397 NW 2ND AV	LM1081110333317	

Incident Type Description	Incident Date/Time	Address	Event Number	Report Number
LARCENY, MOTOR VEHIC	11/16/2008 5:13:11PM	980 MACARTHUR CSWY	LM1081116340155	
LARCENY, MOTOR VEHIC	11/23/2008 10:39:06AM	NW 13TH ST&NW MIAMI CT	LM1081123347001	
LARCENY, MOTOR VEHIC	11/25/2008 9:16:31AM	NE 13TH ST&BISCAYNE BLVD	LM1081125348765	
LARCENY, MOTOR VEHIC	11/29/2008 1:34:07PM	NE 13TH ST&NE MIAMI CT	LM1081129352815	
LARCENY, MOTOR VEHIC	11/29/2008 1:41:50PM	50 NW 14TH ST	LM1081129352824	
LARCENY, MOTOR VEHIC	11/30/2008 6:25:08AM	NE 11TH ST&NE 1ST AV	LM1081130353577	
LARCENY, MOTOR VEHIC	12/3/2008 4:52:53PM	NE 11TH ST&NE 2ND AV	LM1081203356373	
LARCENY, MOTOR VEHIC	12/3/2008 4:54:38PM	1098 NE 2ND AV	LM1081203356375	
LARCENY, MOTOR VEHIC	12/3/2008 7:54:48PM	71 NW 14TH ST	LM1081203356589	
LARCENY, MOTOR VEHIC	12/3/2008 10:35:06PM	71 NW 14TH ST	LM1081203356728	
LARCENY, MOTOR VEHIC	12/4/2008 12:36:15AM	NE 13TH ST&N MIAMI AV	LM1081204356814	
LARCENY, MOTOR VEHIC	12/4/2008 1:14:35AM	NE 14TH ST&NE 2ND AV	LM1081204356838	
LARCENY, MOTOR VEHIC	12/4/2008 2:53:23PM	NE 23RD ST&N MIAMI AV	LM1081204357396	
LARCENY, MOTOR VEHIC	12/7/2008 6:40:21AM	NE 13TH ST&NE MIAMI CT	LM1081207360769	
LARCENY, MOTOR VEHIC	12/7/2008 8:42:16AM	NE 12TH ST&NE 1ST AV	LM1081207360822	
LARCENY, MOTOR VEHIC	12/7/2008 9:55:28AM	NE 10TH ST&NE 2ND AV	LM1081207360870	
LARCENY, MOTOR VEHIC	12/7/2008 5:06:51PM	980 MACARTHUR CSWY	LM1081207361174	
LARCENY, MOTOR VEHIC	12/12/2008 2:48:13PM	1111 PARROT JUNGLE TRL	LM1081212366437	
LARCENY, MOTOR VEHIC	12/13/2008 7:09:33AM	1306 N MIAMI AV	LM1081213367330	
LARCENY, MOTOR VEHIC	12/14/2008 6:33:43PM	167 NE 26TH ST	LM1081214368992	
LARCENY, MOTOR VEHIC	12/15/2008 2:09:45AM	NE 2ND AV&NE 8TH ST	LM1081215369328	
LARCENY, MOTOR VEHIC	12/20/2008 4:07:06AM	NE 10TH ST&NE 1ST AV	LM1081220374978	
LARCENY, MOTOR VEHIC	12/21/2008 5:20:17PM	NW 14TH ST&N MIAMI AV	LM1081221376640	
LARCENY, MOTOR VEHIC	12/25/2008 10:43:19AM	950 NE 2ND AV	LM1081225380281	
LARCENY, MOTOR VEHIC	12/26/2008 3:16:13AM	71 NW 14TH ST	LM1081226380890	
LARCENY, MOTOR VEHIC	12/26/2008 3:44:05AM	80 NE 13TH ST	LM1081226380905	
LARCENY, MOTOR VEHIC	12/26/2008 4:32:05AM	71 NW 14TH ST	LM1081226380921	
LARCENY, MOTOR VEHIC	12/26/2008 4:55:38AM	NW 14TH ST & N MIAMI AV	LM1081226380930	
LARCENY, MOTOR VEHIC	12/28/2008 8:00:05AM	NE 1ST AV&NE 9TH ST	LM1081228383163	
LARCENY, MOTOR VEHIC	12/28/2008 8:21:45AM	NE 10TH ST&NE 1ST AV	LM1081228383173	
Total for Signal: 233				
LARCENY, RETAIL THEF				
LARCENY, RETAIL THEF	1/19/2008 5:20:29PM	1000 BISCAYNE BLVD	LM1080119018492	
LARCENY, RETAIL THEF	1/31/2008 5:41:38PM	127 NW 20TH ST	LM1080131031051	
LARCENY, RETAIL THEF	2/14/2008 3:31:32PM	80 NE 13TH ST	LM1080214045670	
LARCENY, RETAIL THEF	2/28/2008 7:24:20PM	1000 BISCAYNE BLVD	LM1080228060350	

LE1

Incident Type Description	Incident Date/Time	Address	Event Number	Report Number
LARCENY, RETAIL THEF	3/18/2008 9:14:26PM	1000 BISCAYNE BLVD	LM1080318080390	
LARCENY, RETAIL THEF	3/19/2008 8:04:52PM	1000 BISCAYNE BLVD	LM1080319081315	
LARCENY, RETAIL THEF	3/28/2008 5:41:12PM	1000 BISCAYNE BLVD	LM1080328090538	
LARCENY, RETAIL THEF	4/12/2008 2:46:51PM	1000 BISCAYNE BLVD	LM1080412106343	
LARCENY, RETAIL THEF	4/13/2008 3:20:27PM	2522 NE 2ND AV	LM1080413107482	
LARCENY, RETAIL THEF	4/19/2008 2:27:57PM	1000 BISCAYNE BLVD	LM1080419113758	
LARCENY, RETAIL THEF	5/13/2008 5:13:30PM	28 NE 14TH ST	LM1080513139928	
LARCENY, RETAIL THEF	6/12/2008 3:41:55PM	1000 BISCAYNE BLVD	LM1080612172064	
LARCENY, RETAIL THEF	6/14/2008 7:45:43AM	1000 BISCAYNE BLVD	LM1080614173961	
LARCENY, RETAIL THEF	6/17/2008 6:37:08PM	1000 BISCAYNE BLVD	LM1080617177548	
LARCENY, RETAIL THEF	6/18/2008 1:19:15PM	900 BISCAYNE BLVD	LM1080618178229	
LARCENY, RETAIL THEF	7/4/2008 11:32:47AM	1000 BISCAYNE BLVD	LM1080704195176	
LARCENY, RETAIL THEF	7/14/2008 7:49:00AM	1000 BISCAYNE BLVD	LM1080714205823	
LARCENY, RETAIL THEF	7/14/2008 8:04:49AM	1000 BISCAYNE BLVD	LM1080714205828	
LARCENY, RETAIL THEF	7/23/2008 2:46:42PM	127 NW 20TH ST	LM1080723215640	
LARCENY, RETAIL THEF	8/11/2008 7:04:44PM	1000 BISCAYNE BLVD	LM1080811236335	
LARCENY, RETAIL THEF	8/24/2008 11:31:25PM	1000 BISCAYNE BLVD	LM1080824250465	
LARCENY, RETAIL THEF	9/2/2008 7:17:17AM	1000 BISCAYNE BLVD	LM1080902259244	
LARCENY, RETAIL THEF	9/9/2008 1:32:11AM	1000 BISCAYNE BLVD	LM1080909266327	
LARCENY, RETAIL THEF	9/10/2008 11:13:11PM	1000 BISCAYNE BLVD	LM1080910268310	
LARCENY, RETAIL THEF	9/16/2008 1:00:57PM	1000 BISCAYNE BLVD	LM1080916274196	
LARCENY, RETAIL THEF	9/19/2008 12:50:20AM	1000 BISCAYNE BLVD	LM1080919276940	
LARCENY, RETAIL THEF	9/21/2008 11:13:44PM	1000 BISCAYNE BLVD	LM1080921279995	
LARCENY, RETAIL THEF	10/18/2008 2:02:44PM	1000 BISCAYNE BLVD	LM1081018308187	
LARCENY, RETAIL THEF	11/14/2008 6:32:04PM	1649 NW 3RD AV	LM1081114337924	
LARCENY, RETAIL THEF	11/20/2008 8:28:05PM	1000 BISCAYNE BLVD	LM1081120344177	
LARCENY, RETAIL THEF	12/2/2008 12:48:30AM	1000 BISCAYNE BLVD	LM1081202355224	
LARCENY, RETAIL THEF	12/26/2008 1:02:27AM	1000 BISCAYNE BLVD	LM1081226380828	
Total for Signal: 32				

ROBBERY

ROBBERY	1/3/2008 5:37:56PM	NW 16TH TER&NW 3RD AV	LM1080103002775
ROBBERY	1/13/2008 5:18:51PM	NE 10TH ST&BISCAYNE BLVD	LM1080113012576
ROBBERY	1/24/2008 12:06:28AM	NE 2ND AV&NE 8TH ST	LM1080124022877
ROBBERY	1/24/2008 4:11:09PM	1447 NW 3RD AV	LM1080124023453
ROBBERY	2/1/2008 8:59:00AM	2125 NW 1ST CT	LM1080201031669
ROBBERY	2/2/2008 1:42:12AM	NW 22ND LN&NW 2ND AV	LM1080202032615

Incident Type Description	Incident Date/Time	Address	Event Number	Report Number
ROBBERY	2/4/2008 10:44:32AM	NW 15TH ST&NW 1ST CT	LM1080204034965	
ROBBERY	2/7/2008 9:27:47AM	2085 NW 2ND AV	LM1080207038129	
ROBBERY	2/14/2008 9:08:44PM	1400 N MIAMI AV	LM1080214045976	
ROBBERY	3/3/2008 9:50:08AM	NE 13TH ST&BISCAYNE BLVD	LM1080303063868	
ROBBERY	3/3/2008 4:29:19PM	1455 BISCAYNE BLVD	LM1080303064230	
ROBBERY	3/13/2008 5:17:16AM	NW 15TH ST&NW 1ST AV	LM1080313073881	
ROBBERY	3/16/2008 4:32:10AM	NE 2ND AV&NE 9TH ST	LM1080316077357	
ROBBERY	3/17/2008 5:33:33AM	163 NW 14TH ST	LM1080317078505	
ROBBERY	3/28/2008 3:12:52PM	1838 NW 1ST PL	LM1080328090376	
ROBBERY	4/19/2008 2:10:40PM	NE 10TH ST&BISCAYNE BLVD	LM1080419113746	
ROBBERY	4/20/2008 11:35:39AM	NE 11TH ST&NE 1ST AV	LM1080420114757	
ROBBERY	4/25/2008 2:25:03PM	1801 NW MIAMI CT	LM1080425120075	
ROBBERY	5/19/2008 1:27:45PM	NE 14TH ST&NE 1ST AV	LM1080519146250	
ROBBERY	5/23/2008 8:30:28AM	NE 14TH ST&BISCAYNE BLVD	LM1080523150445	
ROBBERY	6/4/2008 1:12:28PM	NE 11TH TER&BISCAYNE BLVD	LM1080604163402	
ROBBERY	6/8/2008 1:22:00PM	1433 NW 3RD AV	LM1080608167777	
ROBBERY	6/9/2008 7:10:04PM	116 NW 24TH ST	LM1080609169151	
ROBBERY	6/10/2008 10:01:38PM	1098 NE 2ND AV	LM1080610170256	
ROBBERY	6/17/2008 10:30:55AM	NW 1ST PL&NW 23RD ST	LM1080617177145	
ROBBERY	6/19/2008 4:18:45AM	NW 1ST CT&NW 20TH ST	LM1080619178776	
ROBBERY	6/19/2008 8:37:57PM	1550 NW 1ST CT	LM1080619179525	
ROBBERY	6/27/2008 9:01:37AM	NE 11TH ST&NE 2ND AV	LM1080627187272	
ROBBERY	6/30/2008 8:38:05AM	NE 14TH ST&NE 1ST AV	LM1080630190640	
ROBBERY	7/9/2008 10:14:28PM	124 NE 14TH ST	LM1080709201114	
ROBBERY	7/12/2008 3:41:03PM	NW 15TH ST&NW 1ST AV	LM1080712204140	
ROBBERY	7/17/2008 12:49:31AM	1502 NW 1ST CT	LM1080717208637	
ROBBERY	7/19/2008 2:30:15AM	NE 11TH ST&NE 2ND AV	LM1080719211007	
ROBBERY	7/24/2008 8:01:06AM	45 NW 21ST ST	LM1080724216386	
ROBBERY	8/1/2008 12:45:03AM	1444 NE MIAMI CT	LM1080801224813	
ROBBERY	8/2/2008 8:04:29PM	1445 NW 1ST CT	LM1080802226802	
ROBBERY	8/5/2008 4:09:09PM	2322 NE 2ND AV	LM1080805229714	
ROBBERY	8/9/2008 3:52:16AM	NW 14TH ST&NW 1ST PL	LM1080809233636	
ROBBERY	8/12/2008 8:29:45PM	1433 NW 3RD AV	LM1080812237391	
ROBBERY	8/15/2008 5:26:03PM	NE 2ND AV&NE 8TH ST	LM1080815240572	
ROBBERY	8/17/2008 3:14:46AM	NE 12TH ST&NE 1ST AV	LM1080817242372	
ROBBERY	8/23/2008 1:16:26PM	NW 16TH ST&NW 3RD AV	LM1080823248845	
ROBBERY	8/24/2008 4:33:43PM	148 NE 26TH ST	LM1080824250117	

bel

Incident Type Description	Incident Date/Time	Address	Event Number	Report Number
ROBBERY	8/24/2008 10:25:42PM	NE 11TH ST&BISCAYNE BLVD	LM1080824250417	
ROBBERY	8/26/2008 7:29:50AM	1535 NW 1ST PL	LM1080826251762	
ROBBERY	8/30/2008 2:49:18AM	2522 NE 2ND AV	LM1080830256199	
ROBBERY	8/31/2008 4:58:46PM	NW 19TH ST&NW 1ST AV	LM1080831257807	
ROBBERY	9/5/2008 9:32:58PM	1 HERALD PLZ	LM1080905263170	
ROBBERY	9/7/2008 1:07:34PM	NE 10TH ST&NE 2ND AV	LM1080907264868	
ROBBERY	9/14/2008 12:17:06AM	1000 BISCAYNE BLVD	LM1080914271746	
ROBBERY	9/20/2008 7:31:00PM	1000 BISCAYNE BLVD	LM1080920278815	
ROBBERY	9/21/2008 7:36:31AM	NW 13TH ST&N MIAMI AV	LM1080921279353	
ROBBERY	9/24/2008 1:12:00PM	1433 NW 3RD AV	LM1080924282362	
ROBBERY	9/27/2008 3:13:13AM	NE 13TH ST&NE 1ST AV	LM1080927285084	
ROBBERY	9/29/2008 7:33:10PM	1366 NE 1ST AV	LM1080929287646	
ROBBERY	10/7/2008 9:20:16PM	NW 16TH ST&NW 1ST AV	LM1081007296124	
ROBBERY	10/12/2008 3:43:46AM	950 NE 2ND AV	LM1081012301081	
ROBBERY	10/13/2008 4:31:15PM	1657 NW 3RD AV	LM1081013302583	
ROBBERY	10/14/2008 3:10:01AM	1000 BISCAYNE BLVD	LM1081014303058	
ROBBERY	10/16/2008 2:20:48AM	980 MACARTHUR CSWY	LM1081016305271	
ROBBERY	10/26/2008 5:25:26PM	NE 2ND AV&NE 8TH ST	LM1081026316952	
ROBBERY	10/26/2008 9:25:34PM	NW 14TH ST&NW 1ST CT	LM1081026317132	
ROBBERY	10/27/2008 2:18:06AM	1613 NW 1ST PL	LM1081027317325	
ROBBERY	10/27/2008 4:54:26PM	950 NE 2ND AV	LM1081027317874	
ROBBERY	10/30/2008 1:52:58PM	NE 14TH ST&N MIAMI AV	LM1081030320833	
ROBBERY	11/1/2008 5:41:03PM	1000 BISCAYNE BLVD	LM1081101323544	
ROBBERY	11/3/2008 5:36:03AM	NE 2ND AV&NE 8TH ST	LM1081103325153	
ROBBERY	11/5/2008 7:22:29PM	NE 14TH ST&NE 1ST AV	LM1081105328004	
ROBBERY	11/6/2008 7:38:13PM	124 NE 14TH ST	LM1081106329132	
ROBBERY	11/10/2008 5:11:24PM	NW 14TH ST&NW 1ST CT	LM1081110333577	
ROBBERY	11/10/2008 8:45:42PM	2426 NE 2ND AV	LM1081110333773	
ROBBERY	11/15/2008 4:25:55AM	NW 1ST AV&NW 21ST ST	LM1081115338468	
ROBBERY	11/26/2008 3:28:47AM	1344 NE MIAMI CT	LM1081126349681	
ROBBERY	11/26/2008 9:58:49AM	50 NE 15TH ST	LM1081126349873	
ROBBERY	12/1/2008 3:02:09AM	163 NW 14TH ST	LM1081201354310	
ROBBERY	12/1/2008 5:52:31PM	NW 15TH ST&NW 2ND AV	LM1081201354910	
ROBBERY	12/10/2008 3:35:56PM	NW 19TH ST&NW 2ND AV	LM1081210364239	
ROBBERY	12/14/2008 10:55:38AM	NW 15TH ST&NW 1ST CT	LM1081214368631	
ROBBERY	12/20/2008 10:59:37AM	1366 NE 1ST AV	LM1081220375192	
ROBBERY	12/21/2008 7:20:54PM	NE 13TH ST&NE 2ND AV	LM1081221376747	

Incident Type Description	Incident Date/Time	Address	Event Number	Report Number
ROBBERY	12/27/2008 1:07:12PM	1730 NW 1ST CT	LM1081227382258	
ROBBERY	12/29/2008 5:19:22AM	210 NW 17TH ST	LM1081229383974	
Total for Signal: 82				
ROBBERY, SUDDEN SNAT				
ROBBERY, SUDDEN SNAT	2/12/2008 12:02:36AM	1315 NE MIAMI CT	LM1080212042975	
ROBBERY, SUDDEN SNAT	4/3/2008 4:05:35PM	127 NW 20TH ST	LM1080403096790	
ROBBERY, SUDDEN SNAT	4/6/2008 11:19:42PM	NE 23RD ST&NE MIAMI CT	LM1080406100476	
ROBBERY, SUDDEN SNAT	4/21/2008 12:22:00PM	1000 BISCAYNE BLVD	LM1080421115815	
ROBBERY, SUDDEN SNAT	5/11/2008 1:18:27PM	71 NW 14TH ST	LM1080511137590	
ROBBERY, SUDDEN SNAT	5/17/2008 12:55:13AM	NW 14TH ST&NW MIAMI CT	LM1080517143708	
ROBBERY, SUDDEN SNAT	5/25/2008 11:48:48PM	NE 14TH ST&N MIAMI AV	LM1080525153373	
ROBBERY, SUDDEN SNAT	7/17/2008 6:13:36PM	2322 NE 2ND AV	LM1080717209378	
ROBBERY, SUDDEN SNAT	8/2/2008 6:03:26PM	100 NW 14TH ST	LM1080802226696	
ROBBERY, SUDDEN SNAT	8/3/2008 4:13:17AM	950 NE 2ND AV	LM1080803227251	
ROBBERY, SUDDEN SNAT	8/18/2008 10:02:05AM	220 NW 16TH ST	LM1080818243476	
ROBBERY, SUDDEN SNAT	10/14/2008 4:37:36PM	NE 14TH ST&NE 1ST AV	LM1081014303651	
ROBBERY, SUDDEN SNAT	11/27/2008 2:22:40AM	NW 14TH ST&NW 1ST AV	LM1081127350649	
ROBBERY, SUDDEN SNAT	11/30/2008 7:44:24AM	163 NW 14TH ST	LM1081130353599	
ROBBERY, SUDDEN SNAT	12/25/2008 6:55:30PM	NE 2ND AV&NE 9TH ST	LM1081225380551	
Total for Signal: 15				
SEX OFFENSE				
SEX OFFENSE	1/12/2008 3:44:50PM	NE 14TH ST&BISCAYNE BLVD	LM1080112011470	
SEX OFFENSE	1/19/2008 4:46:55AM	1455 BISCAYNE BLVD	LM1080119018035	
SEX OFFENSE	2/3/2008 9:47:36PM	65 NW 23RD ST	LM1080203034533	
SEX OFFENSE	3/7/2008 1:22:27PM	99 NW 21ST ST	LM1080307068087	
SEX OFFENSE	3/31/2008 8:12:58AM	980 MACARTHUR CSWY	LM1080331093369	
SEX OFFENSE	5/22/2008 10:11:20AM	1075 BISCAYNE BLVD	LM1080522149356	
SEX OFFENSE	6/22/2008 1:57:24AM	1410 NW 1ST AV	LM1080622182014	
SEX OFFENSE	7/2/2008 10:27:15PM	1040 BISCAYNE BLVD	LM1080702193409	
SEX OFFENSE	7/4/2008 10:06:54AM	NW 16TH ST&NW 3RD AV	LM1080704195110	
SEX OFFENSE	8/14/2008 12:21:29PM	1541 NW 1ST PL	LM1080814239036	
SEX OFFENSE	9/10/2008 10:27:52PM	NW 14TH ST&NW 1ST AV	LM1080910268267	
SEX OFFENSE	9/27/2008 10:53:52PM	1847 NW 1ST CT	LM1080927285917	
SEX OFFENSE	9/29/2008 11:23:21AM	1847 NW 1ST CT	LM1080929287255	
SEX OFFENSE	10/19/2008 6:58:03AM	NW 1ST CT&NW 21ST ST	LM1081019309036	
SEX OFFENSE	10/19/2008 7:04:53AM	NW 1ST CT&NW 21ST ST	LM1081019309042	

Incident Type Description	Incident Date/Time	Address	Event Number	Report Number
Total for Signal: 15				
SIMPLE ASSAULT OR BA				
SIMPLE ASSAULT OR BA	1/1/2008 3:24:05PM	130 NW 24TH ST	LM1080101000723	
SIMPLE ASSAULT OR BA	1/5/2008 5:15:11PM	1704 NW 1ST PL	LM1080105004615	
SIMPLE ASSAULT OR BA	1/12/2008 4:40:01PM	NW 16TH ST&NW 2ND AV	LM1080112011519	
SIMPLE ASSAULT OR BA	1/17/2008 8:59:19PM	1410 NW 1ST AV	LM1080117016677	
SIMPLE ASSAULT OR BA	1/18/2008 5:21:27PM	1550 NW 1ST CT	LM1080118017487	
SIMPLE ASSAULT OR BA	1/19/2008 11:51:39AM	900 NE 2ND AV	LM1080119018246	
SIMPLE ASSAULT OR BA	1/20/2008 1:30:47AM	950 NE 2ND AV	LM1080120018968	
SIMPLE ASSAULT OR BA	1/20/2008 5:57:47AM	127 NW 20TH ST	LM1080120019116	
SIMPLE ASSAULT OR BA	1/21/2008 7:27:08PM	1445 NW 1ST PL	LM1080121020528	
SIMPLE ASSAULT OR BA	1/21/2008 7:28:04PM	1501 NW 1ST PL	LM1080121020530	
SIMPLE ASSAULT OR BA	1/24/2008 8:43:56AM	1075 BISCAYNE BLVD	LM1080124023072	
SIMPLE ASSAULT OR BA	1/25/2008 9:12:24PM	2506 NE 2ND AV	LM1080125024805	
SIMPLE ASSAULT OR BA	1/27/2008 12:38:45AM	1635 NW 2ND AV	LM1080127026101	
SIMPLE ASSAULT OR BA	1/28/2008 3:18:25PM	2151 NW 2ND AV	LM1080128027518	
SIMPLE ASSAULT OR BA	1/30/2008 3:10:23PM	NW 16TH ST&NW 1ST CT	LM1080130029823	
SIMPLE ASSAULT OR BA	2/2/2008 1:51:34PM	NE 11TH ST&NE 1ST AV	LM1080202033070	
SIMPLE ASSAULT OR BA	2/2/2008 6:08:37PM	NW 21ST ST&NW 2ND AV	LM1080202033310	
SIMPLE ASSAULT OR BA	2/5/2008 12:50:24AM	1455 BISCAYNE BLVD	LM1080205035678	
SIMPLE ASSAULT OR BA	2/5/2008 12:10:03PM	1629 NW 1ST PL	LM1080205036097	
SIMPLE ASSAULT OR BA	2/6/2008 4:46:07AM	100 NW 14TH ST	LM1080206036930	
SIMPLE ASSAULT OR BA	2/8/2008 4:19:32AM	1000 BISCAYNE BLVD	LM1080208039040	
SIMPLE ASSAULT OR BA	2/11/2008 3:39:00PM	1410 NW 1ST AV	LM1080211042549	
SIMPLE ASSAULT OR BA	2/16/2008 1:33:50AM	1410 NW 1ST AV	LM1080216047379	
SIMPLE ASSAULT OR BA	2/19/2008 12:46:27AM	1731 NW 1ST PL	LM1080219050352	
SIMPLE ASSAULT OR BA	2/19/2008 2:28:09PM	900 BISCAYNE BLVD	LM1080219050911	
SIMPLE ASSAULT OR BA	2/23/2008 1:54:57AM	950 NE 2ND AV	LM1080223054626	
SIMPLE ASSAULT OR BA	2/25/2008 4:30:59PM	950 NE 2ND AV	LM1080225057206	
SIMPLE ASSAULT OR BA	2/26/2008 10:45:59PM	2000 NE 2ND AV	LM1080226058675	
SIMPLE ASSAULT OR BA	2/29/2008 4:44:58PM	120 NE 27TH ST	LM1080229061198	
SIMPLE ASSAULT OR BA	2/29/2008 11:40:30PM	140 NW 17TH ST	LM1080229061587	
SIMPLE ASSAULT OR BA	3/2/2008 2:35:47AM	1222 NE 2ND AV	LM1080302062794	
SIMPLE ASSAULT OR BA	3/2/2008 3:08:40AM	1111 PARROT JUNGLE TRL	LM1080302062820	
SIMPLE ASSAULT OR BA	3/3/2008 6:14:29PM	NW 14TH ST&NW 1ST AV	LM1080303064336	
SIMPLE ASSAULT OR BA	3/7/2008 2:33:47AM	NW 16TH ST&NW 3RD AV	LM1080307067650	

Incident Type Description	Incident Date/Time	Address	Event Number	Report Number
SIMPLE ASSAULT OR BA	3/8/2008 8:03:58PM	NE 12TH ST&NE 2ND AV	LM1080308069559	
SIMPLE ASSAULT OR BA	3/12/2008 4:21:25PM	1442 NE 2ND AV	LM1080312073338	
SIMPLE ASSAULT OR BA	3/16/2008 4:05:11AM	2136 NW 1ST AV	LM1080316077342	
SIMPLE ASSAULT OR BA	3/16/2008 4:33:06AM	2151 NW 1ST CT	LM1080316077358	
SIMPLE ASSAULT OR BA	3/16/2008 4:42:56AM	2151 NW 1ST CT	LM1080316077366	
SIMPLE ASSAULT OR BA	3/16/2008 9:05:09PM	NE 11TH ST&NE 2ND AV	LM1080316078194	
SIMPLE ASSAULT OR BA	3/19/2008 9:13:58PM	1560 NW 1ST CT	LM1080319081367	
SIMPLE ASSAULT OR BA	3/22/2008 3:04:49PM	116 NW 24TH ST	LM1080322084265	
SIMPLE ASSAULT OR BA	3/23/2008 11:17:45PM	22 NW 22ND ST	LM1080323085570	
SIMPLE ASSAULT OR BA	3/26/2008 2:12:57AM	1000 BISCAYNE BLVD	LM1080326087647	
SIMPLE ASSAULT OR BA	3/27/2008 11:29:14PM	1704 NW 1ST PL	LM1080327089715	
SIMPLE ASSAULT OR BA	3/29/2008 10:32:07PM	122 NW 14TH ST	LM1080329091972	
SIMPLE ASSAULT OR BA	3/30/2008 2:26:12PM	NW 14TH ST&NW 1ST CT	LM1080330092629	
SIMPLE ASSAULT OR BA	4/2/2008 11:24:14PM	1111 PARROT JUNGLE TRL	LM1080402096167	
SIMPLE ASSAULT OR BA	4/3/2008 10:29:47PM	148 NE 26TH ST	LM1080403097145	
SIMPLE ASSAULT OR BA	4/4/2008 12:34:19AM	127 NW 20TH ST	LM1080404097228	
SIMPLE ASSAULT OR BA	4/4/2008 12:24:41PM	1000 BISCAYNE BLVD	LM1080404097657	
SIMPLE ASSAULT OR BA	4/5/2008 8:23:43AM	1502 NW 1ST CT	LM1080405098684	
SIMPLE ASSAULT OR BA	4/6/2008 12:47:26AM	1523 NW 1ST CT	LM1080406099553	
SIMPLE ASSAULT OR BA	4/7/2008 12:20:19PM	NE 11TH ST&NE 1ST AV	LM1080407100959	
SIMPLE ASSAULT OR BA	4/10/2008 3:42:31PM	1455 BISCAYNE BLVD	LM1080410104123	
SIMPLE ASSAULT OR BA	4/13/2008 11:05:52AM	127 NW 20TH ST	LM1080413107327	
SIMPLE ASSAULT OR BA	4/13/2008 11:21:56PM	NE 11TH ST&NE 2ND AV	LM1080413107905	
SIMPLE ASSAULT OR BA	4/14/2008 4:44:05PM	123 NW 15TH ST	LM1080414108575	
SIMPLE ASSAULT OR BA	4/15/2008 7:27:13PM	122 NW 14TH ST	LM1080415109696	
SIMPLE ASSAULT OR BA	4/17/2008 5:18:20PM	NE 12TH ST&NE 1ST AV	LM1080417111608	
SIMPLE ASSAULT OR BA	4/17/2008 7:09:07PM	1515 NW 1ST CT	LM1080417111716	
SIMPLE ASSAULT OR BA	4/19/2008 4:00:09AM	NE 11TH ST&NE 1ST AV	LM1080419113349	
SIMPLE ASSAULT OR BA	4/19/2008 4:00:35AM	915 NE 2ND AV	LM1080419113351	
SIMPLE ASSAULT OR BA	4/20/2008 5:07:29AM	100 NW 14TH ST	LM1080420114554	
SIMPLE ASSAULT OR BA	4/20/2008 2:39:34PM	1621 NW 1ST PL	LM1080420114883	
SIMPLE ASSAULT OR BA	4/21/2008 10:56:40PM	950 NE 2ND AV	LM1080421116381	
SIMPLE ASSAULT OR BA	4/21/2008 11:01:21PM	950 NE 2ND AV	LM1080421116387	
SIMPLE ASSAULT OR BA	4/25/2008 5:54:56PM	220 NW 16TH TER	LM1080425120319	
SIMPLE ASSAULT OR BA	4/27/2008 8:00:32PM	NW 21ST ST&NW 2ND AV	LM1080427122584	
SIMPLE ASSAULT OR BA	4/28/2008 10:12:59AM	1455 BISCAYNE BLVD	LM1080428123138	
SIMPLE ASSAULT OR BA	5/3/2008 4:24:41AM	253 NE 14TH ST	LM1080503128505	

Incident Type Description	Incident Date/Time	Address	Event Number	Report Number
SIMPLE ASSAULT OR BA	5/3/2008 9:46:37PM	1613 NW 1ST PL	LM1080503129269	
SIMPLE ASSAULT OR BA	5/3/2008 11:46:52PM	1111 PARROT JUNGLE TRL	LM1080503129395	
SIMPLE ASSAULT OR BA	5/4/2008 2:12:36AM	1111 PARROT JUNGLE TRL	LM1080504129548	
SIMPLE ASSAULT OR BA	5/4/2008 2:36:11AM	NE 14TH ST&NE 1ST AV	LM1080504129563	
SIMPLE ASSAULT OR BA	5/4/2008 3:17:20AM	1222 NE 2ND AV	LM1080504129593	
SIMPLE ASSAULT OR BA	5/4/2008 3:24:55AM	NE 2ND AV&NE 9TH ST	LM1080504129601	
SIMPLE ASSAULT OR BA	5/10/2008 3:29:03AM	71 NW 14TH ST	LM1080510136078	
SIMPLE ASSAULT OR BA	5/13/2008 6:44:19PM	1844 NW 1ST AV	LM1080513140016	
SIMPLE ASSAULT OR BA	5/16/2008 10:14:16PM	1514 NW 2ND AV	LM1080516143539	
SIMPLE ASSAULT OR BA	5/16/2008 10:15:46PM	1514 NW 2ND AV	LM1080516143543	
SIMPLE ASSAULT OR BA	5/16/2008 10:15:47PM	1500 NW 2ND AV	LM1080516143542	
SIMPLE ASSAULT OR BA	5/17/2008 12:57:52AM	NE 14TH ST&NE MIAMI CT	LM1080517143713	
SIMPLE ASSAULT OR BA	5/18/2008 4:12:58AM	NW 15TH ST&NW 1ST CT	LM1080518145043	
SIMPLE ASSAULT OR BA	5/19/2008 6:43:28AM	1710 NW 1ST CT	LM1080519145968	
SIMPLE ASSAULT OR BA	5/19/2008 6:50:36AM	1710 NW 1ST CT	LM1080519145970	
SIMPLE ASSAULT OR BA	5/23/2008 10:33:00PM	1535 NW 1ST PL	LM1080523151262	
SIMPLE ASSAULT OR BA	5/23/2008 10:33:42PM	NW 16TH ST&NW 1ST PL	LM1080523151264	
SIMPLE ASSAULT OR BA	5/24/2008 3:15:15AM	950 NE 2ND AV	LM1080524151498	
SIMPLE ASSAULT OR BA	5/25/2008 12:33:45AM	1535 NW 1ST PL	LM1080525152404	
SIMPLE ASSAULT OR BA	5/25/2008 9:07:23AM	NE 14TH ST&BISCAYNE BLVD	LM1080525152691	
SIMPLE ASSAULT OR BA	5/28/2008 2:38:24AM	NW 16TH ST&NW 1ST AV	LM1080528155557	
SIMPLE ASSAULT OR BA	5/29/2008 11:02:21AM	NW 14TH ST&NW 1ST PL	LM1080529156870	
SIMPLE ASSAULT OR BA	5/31/2008 12:37:23AM	1416 NW 1ST CT	LM1080531158815	
SIMPLE ASSAULT OR BA	6/1/2008 1:10:32AM	NE 1ST AV&NE 8TH ST	LM1080601159962	
SIMPLE ASSAULT OR BA	6/1/2008 11:56:25AM	1450 NW 1ST AV	LM1080601160289	
SIMPLE ASSAULT OR BA	6/4/2008 1:16:07AM	NE 14TH ST&BISCAYNE BLVD	LM1080604162975	
SIMPLE ASSAULT OR BA	6/6/2008 11:50:18PM	NW 14TH ST&NW MIAMI CT	LM1080606166199	
SIMPLE ASSAULT OR BA	6/10/2008 10:25:06PM	2020 NW 1ST AV	LM1080610170285	
SIMPLE ASSAULT OR BA	6/12/2008 5:41:18PM	1000 BISCAYNE BLVD	LM1080612172193	
SIMPLE ASSAULT OR BA	6/16/2008 5:47:51AM	1000 BISCAYNE BLVD	LM1080616175960	
SIMPLE ASSAULT OR BA	6/22/2008 8:08:25AM	1500 NW 1ST CT	LM1080622182226	
SIMPLE ASSAULT OR BA	6/23/2008 5:42:36PM	1501 NW 1ST PL	LM1080623183570	
SIMPLE ASSAULT OR BA	6/25/2008 4:59:48AM	1455 BISCAYNE BLVD	LM1080625184951	
SIMPLE ASSAULT OR BA	6/27/2008 11:17:52AM	2025 NW 1ST AV	LM1080627187380	
SIMPLE ASSAULT OR BA	6/30/2008 2:40:33PM	253 NE 14TH ST	LM1080630190935	
SIMPLE ASSAULT OR BA	7/4/2008 2:54:17PM	NW 14TH ST&N MIAMI AV	LM1080704195350	
SIMPLE ASSAULT OR BA	7/5/2008 8:17:33PM	NW 1ST AV&NW 22ND ST	LM1080705196782	

Incident Type Description	Incident Date/Time	Address	Event Number	Report Number
SIMPLE ASSAULT OR BA	7/6/2008 8:11:19PM	NE 11TH TER&NE 2ND AV	LM1080706197784	
SIMPLE ASSAULT OR BA	7/8/2008 10:36:25PM	980 MACARTHUR CSWY	LM1080708200094	
SIMPLE ASSAULT OR BA	7/9/2008 11:48:38PM	240 NW 17TH ST	LM1080709201180	
SIMPLE ASSAULT OR BA	7/12/2008 2:11:21PM	1075 BISCAYNE BLVD	LM1080712204071	
SIMPLE ASSAULT OR BA	7/13/2008 1:43:13PM	NE 10TH ST&NE 1ST AV	LM1080713205097	
SIMPLE ASSAULT OR BA	7/16/2008 9:06:51AM	NW 13TH ST&NW MIAMI CT	LM1080716207852	
SIMPLE ASSAULT OR BA	7/16/2008 5:09:06PM	217 NW 15TH ST	LM1080716208254	
SIMPLE ASSAULT OR BA	7/21/2008 10:55:51AM	NW 14TH ST&NW 2ND AV	LM1080721213427	
SIMPLE ASSAULT OR BA	7/22/2008 7:17:50PM	100 NE 23RD ST	LM1080722214872	
SIMPLE ASSAULT OR BA	7/30/2008 3:54:51PM	1613 NW 1ST PL	LM1080730223155	
SIMPLE ASSAULT OR BA	7/30/2008 4:36:19PM	1475 NW 3RD AV	LM1080730223193	
SIMPLE ASSAULT OR BA	7/30/2008 10:32:49PM	122 NW 14TH ST	LM1080730223558	
SIMPLE ASSAULT OR BA	8/4/2008 8:07:22AM	2010 NW 1ST CT	LM1080804228299	
SIMPLE ASSAULT OR BA	8/4/2008 10:55:50AM	125 NW 15TH ST	LM1080804228397	
SIMPLE ASSAULT OR BA	8/7/2008 4:57:35PM	900 BISCAYNE BLVD	LM1080807231854	
SIMPLE ASSAULT OR BA	8/8/2008 9:50:15PM	1650 NW 2ND AV	LM1080808233313	
SIMPLE ASSAULT OR BA	8/9/2008 3:30:28AM	30 NE 14TH ST	LM1080809233630	
SIMPLE ASSAULT OR BA	8/12/2008 1:02:27AM	NE 13TH ST&NE MIAMI CT	LM1080812236622	
SIMPLE ASSAULT OR BA	8/16/2008 1:40:21AM	1530 NW 1ST PL	LM1080816241081	
SIMPLE ASSAULT OR BA	8/18/2008 2:07:19PM	950 NE 2ND AV	LM1080818243629	
SIMPLE ASSAULT OR BA	8/19/2008 10:19:09PM	1500 NW 1ST PL	LM1080819244909	
SIMPLE ASSAULT OR BA	8/21/2008 3:54:51AM	1455 BISCAYNE BLVD	LM1080821246186	
SIMPLE ASSAULT OR BA	8/21/2008 4:02:01AM	1455 BISCAYNE BLVD	LM1080821246189	
SIMPLE ASSAULT OR BA	9/1/2008 2:39:56PM	1659 NW 3RD AV	LM1080901258633	
SIMPLE ASSAULT OR BA	9/5/2008 6:51:40PM	200 NW 17TH ST	LM1080905263027	
SIMPLE ASSAULT OR BA	9/8/2008 5:07:17PM	NE 11TH ST&BISCAYNE BLVD	LM1080908265961	
SIMPLE ASSAULT OR BA	9/8/2008 8:33:03PM	1539 NW 3RD AV	LM1080908266142	
SIMPLE ASSAULT OR BA	9/11/2008 6:52:36AM	1000 BISCAYNE BLVD	LM1080911268525	
SIMPLE ASSAULT OR BA	9/11/2008 1:17:11PM	1000 BISCAYNE BLVD	LM1080911268861	
SIMPLE ASSAULT OR BA	9/11/2008 5:21:17PM	NE 14TH ST&BISCAYNE BLVD	LM1080911269105	
SIMPLE ASSAULT OR BA	9/12/2008 5:59:59AM	1501 NW 1ST PL	LM1080912269676	
SIMPLE ASSAULT OR BA	9/12/2008 10:02:16AM	1501 NW 1ST PL	LM1080912269829	
SIMPLE ASSAULT OR BA	9/13/2008 2:12:47AM	1535 NW 1ST PL	LM1080913270717	
SIMPLE ASSAULT OR BA	9/17/2008 3:59:03AM	156 NW 17TH ST	LM1080917274830	
SIMPLE ASSAULT OR BA	9/18/2008 3:26:31AM	1603 NW 1ST PL	LM1080918275923	
SIMPLE ASSAULT OR BA	9/21/2008 3:21:51AM	NE 10TH ST&NE 2ND AV	LM1080921279247	
SIMPLE ASSAULT OR BA	9/21/2008 7:46:23AM	2010 NW 1ST CT	LM1080921279359	

135

Incident Type Description	Incident Date/Time	Address	Event Number	Report Number
SIMPLE ASSAULT OR BA	9/21/2008 10:39:17PM	1525 NW 1ST PL	LM1080921279964	
SIMPLE ASSAULT OR BA	9/24/2008 9:14:47AM	1000 BISCAYNE BLVD	LM1080924282150	
SIMPLE ASSAULT OR BA	9/25/2008 2:14:56PM	124 NE 14TH ST	LM1080925283364	
SIMPLE ASSAULT OR BA	9/26/2008 1:43:05AM	71 NW 14TH ST	LM1080926283926	
SIMPLE ASSAULT OR BA	9/26/2008 2:23:55PM	2518 NE 2ND AV	LM1080926284411	
SIMPLE ASSAULT OR BA	9/26/2008 5:21:42PM	190 NW 15TH ST	LM1080926284581	
SIMPLE ASSAULT OR BA	9/26/2008 5:27:17PM	190 NW 16TH ST	LM1080926284589	
SIMPLE ASSAULT OR BA	9/28/2008 11:16:03AM	NE 10TH ST&NE 1ST AV	LM1080928286408	
SIMPLE ASSAULT OR BA	9/28/2008 6:27:38PM	2020 NW 1ST AV	LM1080928286722	
SIMPLE ASSAULT OR BA	10/2/2008 1:59:15AM	NW 15TH ST&NW 1ST PL	LM1081002290033	
SIMPLE ASSAULT OR BA	10/3/2008 10:55:57AM	950 NE 2ND AV	LM1081003291469	
SIMPLE ASSAULT OR BA	10/3/2008 2:59:37PM	1530 NW 1ST PL	LM1081003291721	
SIMPLE ASSAULT OR BA	10/8/2008 7:30:22PM	1075 BISCAYNE BLVD	LM1081008297133	
SIMPLE ASSAULT OR BA	10/10/2008 5:37:28PM	NW 21ST ST&NW 2ND AV	LM1081010299265	
SIMPLE ASSAULT OR BA	10/11/2008 1:43:39AM	30 NE 14TH ST	LM1081011299804	
SIMPLE ASSAULT OR BA	10/15/2008 9:24:12PM	1539 NW 3RD AV	LM1081015305074	
SIMPLE ASSAULT OR BA	10/18/2008 2:45:04PM	1490 NW 1ST AV	LM1081018308214	
SIMPLE ASSAULT OR BA	10/18/2008 3:50:29PM	1490 NW 1ST AV	LM1081018308272	
SIMPLE ASSAULT OR BA	10/19/2008 3:27:05AM	NE 10TH ST&NE 1ST AV	LM1081019308939	
SIMPLE ASSAULT OR BA	10/20/2008 10:10:07AM	NW 14TH ST&NW 1ST AV	LM1081020310064	
SIMPLE ASSAULT OR BA	10/20/2008 11:14:47AM	1390 NW 1ST AV	LM1081020310109	
SIMPLE ASSAULT OR BA	10/21/2008 4:44:16PM	122 NW 14TH ST	LM1081021311410	
SIMPLE ASSAULT OR BA	10/21/2008 7:49:26PM	NE 9TH ST&BISCAYNE BLVD	LM1081021311581	
SIMPLE ASSAULT OR BA	10/24/2008 8:44:49AM	NW 14TH ST&NW 1ST AV	LM1081024314271	
SIMPLE ASSAULT OR BA	10/25/2008 2:49:36PM	900 NE 2ND AV	LM1081025315829	
SIMPLE ASSAULT OR BA	10/25/2008 6:23:56PM	1495 NW 3RD AV	LM1081025316019	
SIMPLE ASSAULT OR BA	10/28/2008 9:25:10AM	2234 NE 2ND AV	LM1081028318514	
SIMPLE ASSAULT OR BA	10/28/2008 2:38:23PM	1710 NW 1ST CT	LM1081028318781	
SIMPLE ASSAULT OR BA	10/28/2008 5:30:03PM	1710 NW 1ST CT	LM1081028318958	
SIMPLE ASSAULT OR BA	11/3/2008 5:15:57PM	NE 11TH ST&BISCAYNE BLVD	LM1081103325744	
SIMPLE ASSAULT OR BA	11/4/2008 2:05:45AM	163 NW 14TH ST	LM1081104326119	
SIMPLE ASSAULT OR BA	11/6/2008 8:11:42PM	1629 NW 3RD AV	LM1081106329164	
SIMPLE ASSAULT OR BA	11/7/2008 5:40:30PM	NW 16TH ST&NW 2ND AV	LM1081107330215	
SIMPLE ASSAULT OR BA	11/9/2008 3:33:57AM	71 NW 14TH ST	LM1081109332110	
SIMPLE ASSAULT OR BA	11/11/2008 9:39:36PM	163 NW 14TH ST	LM1081111334852	
SIMPLE ASSAULT OR BA	11/14/2008 7:41:21PM	1649 NW 3RD AV	LM1081114337985	
SIMPLE ASSAULT OR BA	11/15/2008 9:25:27PM	NW 14TH ST&NW 1ST AV	LM1081115339255	

Incident Type Description	Incident Date/Time	Address	Event Number	Report Number
SIMPLE ASSAULT OR BA	11/16/2008 4:26:07AM	71 NW 14TH ST	LM1081116339703	
SIMPLE ASSAULT OR BA	11/16/2008 4:12:22PM	1000 BISCAYNE BLVD	LM1081116340102	
SIMPLE ASSAULT OR BA	11/18/2008 9:11:45AM	2025 NW 1ST AV	LM1081118341650	
SIMPLE ASSAULT OR BA	11/19/2008 9:15:12AM	1541 NW 1ST PL	LM1081119342624	
SIMPLE ASSAULT OR BA	11/21/2008 10:10:43PM	NE 10TH ST&NE 2ND AV	LM1081121345344	
SIMPLE ASSAULT OR BA	11/22/2008 6:17:18AM	244 NW 16TH TER	LM1081122345710	
SIMPLE ASSAULT OR BA	11/24/2008 12:51:06AM	2020 NW 1ST AV	LM1081124347588	
SIMPLE ASSAULT OR BA	11/24/2008 3:44:31AM	127 NW 20TH ST	LM1081124347654	
SIMPLE ASSAULT OR BA	11/25/2008 2:04:42PM	1001 MACARTHUR CSWY	LM1081125349009	
SIMPLE ASSAULT OR BA	11/26/2008 9:54:43AM	50 NE 15TH ST	LM1081126349867	
SIMPLE ASSAULT OR BA	11/27/2008 8:41:14PM	1000 BISCAYNE BLVD	LM1081127351185	
SIMPLE ASSAULT OR BA	11/29/2008 2:37:05PM	1502 NW 1ST CT	LM1081129352869	
SIMPLE ASSAULT OR BA	12/3/2008 7:24:41PM	200 NW 17TH ST	LM1081203356553	
SIMPLE ASSAULT OR BA	12/3/2008 8:35:30PM	1525 NW 1ST PL	LM1081203356633	
SIMPLE ASSAULT OR BA	12/6/2008 4:57:54PM	1550 NW 1ST CT	LM1081206360117	
SIMPLE ASSAULT OR BA	12/11/2008 4:59:15PM	190 NW 16TH ST	LM1081211365430	
SIMPLE ASSAULT OR BA	12/12/2008 10:28:47AM	888 BISCAYNE BLVD	LM1081212366169	
SIMPLE ASSAULT OR BA	12/13/2008 1:00:20PM	NW 1ST CT&NW 21ST ST	LM1081213367571	
SIMPLE ASSAULT OR BA	12/14/2008 12:58:53AM	NW 18TH ST&NW 2ND AV	LM1081214368269	
SIMPLE ASSAULT OR BA	12/17/2008 7:15:35PM	1720 NW 1ST PL	LM1081217372254	
SIMPLE ASSAULT OR BA	12/17/2008 7:26:14PM	NE 2ND AV&NE 9TH ST	LM1081217372267	
SIMPLE ASSAULT OR BA	12/17/2008 9:47:52PM	1720 NW 1ST PL	LM1081217372407	
SIMPLE ASSAULT OR BA	12/20/2008 2:51:18AM	950 NE 2ND AV	LM1081220374928	
SIMPLE ASSAULT OR BA	12/20/2008 11:08:41AM	1366 NE 1ST AV	LM1081220375199	
SIMPLE ASSAULT OR BA	12/22/2008 3:30:01PM	239 NW 16TH ST	LM1081222377539	
SIMPLE ASSAULT OR BA	12/22/2008 4:29:15PM	1000 PARROT JUNGLE TRL	LM1081222377587	
SIMPLE ASSAULT OR BA	12/22/2008 6:40:30PM	189 NE 26TH ST	LM1081222377731	
SIMPLE ASSAULT OR BA	12/23/2008 4:22:52PM	900 BISCAYNE BLVD	LM1081223378574	
SIMPLE ASSAULT OR BA	12/25/2008 6:11:42PM	NE 2ND AV&NE 8TH ST	LM1081225380517	
SIMPLE ASSAULT OR BA	12/27/2008 5:28:35AM	950 NE 2ND AV	LM1081227382049	
SIMPLE ASSAULT OR BA	12/30/2008 11:21:23PM	NE 11TH TER&NE 2ND AV	LM1081230385820	
Total for Signal: 213				
STOLEN VEHICLE				
STOLEN VEHICLE	1/1/2008 12:19:59AM	1558 NW 1ST AV	LM1080101000028	
STOLEN VEHICLE	1/8/2008 4:39:25PM	2500 NE 2ND AV	LM1080108007515	
STOLEN VEHICLE	1/11/2008 11:34:19PM	130 NW 24TH ST	LM1080111010896	

Incident Type Description	Incident Date/Time	Address	Event Number	Report Number
STOLEN VEHICLE	1/18/2008 10:23:24AM	1343 NE MIAMI CT	LM1080118017122	
STOLEN VEHICLE	1/20/2008 4:23:46AM	1221 NE 1ST AV	LM1080120019084	
STOLEN VEHICLE	1/23/2008 5:11:53PM	NW 14TH ST&N MIAMI AV	LM1080123022530	
STOLEN VEHICLE	1/27/2008 5:26:23PM	NE 1ST AV&NE 9TH ST	LM1080127026717	
STOLEN VEHICLE	1/29/2008 6:53:04PM	2060 NE 2ND AV	LM1080129028935	
STOLEN VEHICLE	2/3/2008 7:10:14PM	NW 23RD ST&NW 2ND AV	LM1080203034397	
STOLEN VEHICLE	2/4/2008 1:28:03PM	135 NW 18TH ST	LM1080204035098	
STOLEN VEHICLE	2/5/2008 10:32:16AM	1111 PARROT JUNGLE TRL	LM1080205036011	
STOLEN VEHICLE	2/12/2008 11:06:18AM	NE 11TH ST&BISCAYNE BLVD	LM1080212043325	
STOLEN VEHICLE	3/2/2008 3:27:47AM	NE 10TH ST&NE 2ND AV	LM1080302062830	
STOLEN VEHICLE	3/6/2008 1:43:56PM	1525 NW 1ST PL	LM1080306067026	
STOLEN VEHICLE	4/4/2008 4:21:56AM	NW 14TH ST&NW 1ST AV	LM1080404097352	
STOLEN VEHICLE	4/9/2008 2:39:00AM	1343 NE MIAMI CT	LM1080409102605	
STOLEN VEHICLE	4/14/2008 11:25:34AM	2020 NW MIAMI CT	LM1080414108312	
STOLEN VEHICLE	4/17/2008 9:12:45PM	NW 16TH ST&NW 2ND AV	LM1080417111835	
STOLEN VEHICLE	4/21/2008 5:23:13PM	1040 BISCAYNE BLVD	LM1080421116104	
STOLEN VEHICLE	5/1/2008 4:05:40AM	NE 14TH ST&NE MIAMI CT	LM1080501126006	
STOLEN VEHICLE	5/4/2008 2:25:23PM	NE 12TH ST&NE 2ND AV	LM1080504129953	
STOLEN VEHICLE	5/10/2008 5:34:05AM	NW 14TH ST&NW 2ND AV	LM1080510136150	
STOLEN VEHICLE	5/10/2008 7:17:08AM	163 NW 14TH ST	LM1080510136204	
STOLEN VEHICLE	5/12/2008 11:34:46AM	1442 NE MIAMI CT	LM1080512138521	
STOLEN VEHICLE	5/14/2008 5:11:16PM	NE 20TH ST&NE MIAMI CT	LM1080514141025	
STOLEN VEHICLE	5/18/2008 2:09:35AM	1601 NW 1ST CT	LM1080518144953	
STOLEN VEHICLE	5/30/2008 6:52:29PM	2400 NE 2ND AV	LM1080530158449	
STOLEN VEHICLE	6/1/2008 5:15:04AM	950 NE 2ND AV	LM1080601160103	
STOLEN VEHICLE	6/3/2008 7:05:00PM	1601 NW 1ST CT	LM1080603162661	
STOLEN VEHICLE	6/6/2008 3:59:37PM	49 NE 22ND ST	LM1080606165775	
STOLEN VEHICLE	6/14/2008 9:14:48PM	NW 1ST AV&NW 23RD ST	LM1080614174601	
STOLEN VEHICLE	6/21/2008 12:32:02PM	2010 NW 1ST CT	LM1080621181318	
STOLEN VEHICLE	6/23/2008 7:36:27AM	189 NE 26TH ST	LM1080623183051	
STOLEN VEHICLE	7/5/2008 6:58:36AM	950 NE 2ND AV	LM1080705196220	
STOLEN VEHICLE	7/6/2008 7:59:36AM	1812 NW 1ST AV	LM1080706197312	
STOLEN VEHICLE	7/16/2008 5:07:59PM	1950 NW 1ST PL	LM1080716208253	
STOLEN VEHICLE	7/20/2008 11:58:44AM	NE 11TH ST&NE 2ND AV	LM1080720212475	
STOLEN VEHICLE	7/20/2008 2:10:42PM	NE 11TH ST&NE 2ND AV	LM1080720212559	
STOLEN VEHICLE	7/28/2008 12:25:36AM	2600 NE 2ND AV	LM1080728220507	
STOLEN VEHICLE	7/30/2008 12:23:35PM	NE 13TH ST&NE 2ND AV	LM1080730222977	

Incident Type Description	Incident Date/Time	Address	Event Number	Report Number
STOLEN VEHICLE	7/31/2008 9:20:37AM	49 NE 22ND ST	LM1080731223910	
STOLEN VEHICLE	7/31/2008 6:42:34PM	1540 NW 1ST CT	LM1080731224454	
STOLEN VEHICLE	8/4/2008 3:42:37PM	NE 11TH ST&NE 1ST AV	LM1080804228642	
STOLEN VEHICLE	8/8/2008 4:50:24PM	1704 NW 1ST PL	LM1080808233014	
STOLEN VEHICLE	8/17/2008 1:20:24PM	950 NE 2ND AV	LM1080817242705	
STOLEN VEHICLE	9/1/2008 8:17:59PM	127 NW 20TH ST	LM1080901258889	
STOLEN VEHICLE	9/2/2008 9:32:44AM	125 NE 27TH ST	LM1080902259353	
STOLEN VEHICLE	9/5/2008 7:46:48AM	1980 NW 1ST PL	LM1080905262400	
STOLEN VEHICLE	9/13/2008 4:01:17PM	NW 13TH ST&N MIAMI AV	LM1080913271279	
STOLEN VEHICLE	9/21/2008 6:10:22AM	NE 1ST AV&NE 9TH ST	LM1080921279318	
STOLEN VEHICLE	10/6/2008 6:26:25PM	NW 13TH ST&N MIAMI AV	LM1081006294887	
STOLEN VEHICLE	10/7/2008 3:38:14PM	157 NE 26TH ST	LM1081007295799	
STOLEN VEHICLE	10/9/2008 12:09:44PM	240 NW 17TH ST	LM1081009297792	
STOLEN VEHICLE	10/19/2008 3:18:56AM	915 NE 2ND AV	LM1081019308934	
STOLEN VEHICLE	10/22/2008 9:17:25AM	NE 14TH ST&BISCAYNE BLVD	LM1081022312018	
STOLEN VEHICLE	10/26/2008 10:03:38AM	NE 2ND AV&NE 9TH ST	LM1081026316644	
STOLEN VEHICLE	11/3/2008 12:24:35PM	980 MACARTHUR CSWY	LM1081103325467	
STOLEN VEHICLE	11/27/2008 8:26:51PM	950 NE 2ND AV	LM1081127351181	
STOLEN VEHICLE	12/6/2008 6:23:40PM	2150 NW 1ST AV	LM1081206360187	
STOLEN VEHICLE	12/6/2008 11:12:37PM	NW 23RD ST&NW MIAMI CT	LM1081206360455	
STOLEN VEHICLE	12/7/2008 5:26:15PM	950 NE 2ND AV	LM1081207361185	
STOLEN VEHICLE	12/8/2008 7:35:00PM	900 BISCAYNE BLVD	LM1081208362314	
STOLEN VEHICLE	12/21/2008 2:20:08PM	950 NE 2ND AV	LM1081221376490	
STOLEN VEHICLE	12/30/2008 6:32:57PM	2060 NE 2ND AV	LM1081230385577	
Total for Signal:	**64**			

Total Calls for service: **1,022**

Appendix 5

CRIME ANALYSIS REQUEST

Direct Arrests

Reporting Area 120,132,141,146,155,156,161,176

January 1, 2008 to Dec 31, 2008

Signal	Incident Type Description	Incident Date/Time	Address	Event Number	Report Number
13					
Downtown					
13	SPECIAL INFORMATION	11/5/2008 8:51:54PM	NE 14TH ST&NE MIAMI CT	LM1081105328094	
Overtown					
13	SPECIAL INFORMATION	2/26/2008 7:27:40AM	NW 15TH ST&NW 1ST AV	LM1080226057699	
13	SPECIAL INFORMATION	8/30/2008 11:00:32AM	NW 16TH TER&NW 3RD AV	LM1080830256477	
14					
Downtown					
14	DIRECT ARREST	1/10/2008 1:40:34AM	1334 N MIAMI AV	LM1080110008998	
14	DIRECT ARREST	1/10/2008 10:58:36PM	NW 13TH ST&NW 1ST AV	LM1080110009864	
14	DIRECT ARREST	1/10/2008 11:33:46PM	NE 10TH ST&NE 2ND AV	LM1080110009895	
14	DIRECT ARREST	1/11/2008 1:07:43AM	NW 14TH ST&N MIAMI AV	LM1080111009971	
14	DIRECT ARREST	1/12/2008 12:59:30AM	NE 11TH ST&BISCAYNE BLVD	LM1080112010979	
14	DIRECT ARREST	1/12/2008 11:51:17PM	1075 BISCAYNE BLVD	LM1080112011918	
14	DIRECT ARREST	1/13/2008 12:07:12AM	1075 BISCAYNE BLVD	LM1080113011938	
14	DIRECT ARREST	1/13/2008 2:54:04AM	NW 13TH ST&NW MIAMI CT	LM1080113012077	
14	DIRECT ARREST	1/13/2008 11:10:55AM	500 NE 15TH ST	LM1080113012330	
14	DIRECT ARREST	1/13/2008 12:36:21PM	NE 12TH ST&NE 1ST AV	LM1080113012383	
14	DIRECT ARREST	1/14/2008 4:52:05PM	NE 12TH ST&NE 1ST AV	LM1080114013461	
14	DIRECT ARREST	1/14/2008 9:24:14PM	NE 12TH ST&NE 1ST AV	LM1080114013680	
14	DIRECT ARREST	1/15/2008 7:20:12AM	NE 1ST AV&NE 8TH ST	LM1080115013927	
14	DIRECT ARREST	1/16/2008 3:24:41PM	NE 12TH ST&NE 1ST AV	LM1080116015392	
14	DIRECT ARREST	1/17/2008 12:05:26PM	NE 11TH ST&NE 2ND AV	LM1080117016191	
14	DIRECT ARREST	1/17/2008 12:06:05PM	NE 11TH ST&NE 2ND AV	LM1080117016193	
14	DIRECT ARREST	1/18/2008 2:18:03AM	NW 13TH ST&NW MIAMI CT	LM1080118016881	
14	DIRECT ARREST	1/18/2008 4:14:58AM	NW 14TH ST&NW MIAMI CT	LM1080118016924	
14	DIRECT ARREST	1/19/2008 12:42:32AM	NE 13TH ST&BISCAYNE BLVD	LM1080119017889	
14	DIRECT ARREST	1/19/2008 7:13:11AM	NE 12TH ST&NE MIAMI CT	LM1080119018077	
14	DIRECT ARREST	1/19/2008 11:01:31AM	NE 13TH ST&N MIAMI AV	LM1080119018208	
14	DIRECT ARREST	1/20/2008 12:13:24AM	NW 13TH ST&N MIAMI AV	LM1080120018884	
14	DIRECT ARREST	1/20/2008 4:32:59AM	900 NE 2ND AV	LM1080120019089	
14	DIRECT ARREST	1/20/2008 5:19:27AM	NE 11TH ST&NE 1ST AV	LM1080120019104	

Signal	Incident Type Description	Incident Date/Time	Address	Event Number	Report Number
14	DIRECT ARREST	1/21/2008 5:06:55AM	1300 BISCAYNE BLVD	LM1080121019947	
14	DIRECT ARREST	1/21/2008 9:23:29AM	NE 11TH ST&NE 2ND AV	LM1080121020072	
14	DIRECT ARREST	1/21/2008 4:04:55PM	1000 BISCAYNE BLVD	LM1080121020364	
14	DIRECT ARREST	1/23/2008 10:54:21AM	NE 13TH ST&BISCAYNE BLVD	LM1080123022155	
14	DIRECT ARREST	1/24/2008 12:31:47PM	NE 11TH ST&NE 2ND AV	LM1080124023251	
14	DIRECT ARREST	1/24/2008 1:00:51PM	NE 12TH ST&NE 1ST AV	LM1080124023273	
14	DIRECT ARREST	1/24/2008 3:27:11PM	NE 11TH ST&NE 2ND AV	LM1080124023407	
14	DIRECT ARREST	1/24/2008 11:53:15PM	NE 1ST AV&NE 8TH ST	LM1080124023883	
14	DIRECT ARREST	1/25/2008 1:00:07AM	1306 N MIAMI AV	LM1080125023933	
14	DIRECT ARREST	1/25/2008 1:01:26AM	NE 1ST AV&NE 8TH ST	LM1080125023935	
14	DIRECT ARREST	1/25/2008 3:14:14AM	NW 13TH ST&NW MIAMI CT	LM1080125023984	
14	DIRECT ARREST	1/25/2008 6:56:54AM	1000 BISCAYNE BLVD	LM1080125024061	
14	DIRECT ARREST	1/26/2008 12:26:42AM	NE 10TH ST&NE 2ND AV	LM1080126024978	
14	DIRECT ARREST	1/27/2008 12:46:33AM	NE 10TH ST&NE 1ST AV	LM1080127026111	
14	DIRECT ARREST	1/27/2008 1:33:32AM	NE 13TH ST&NE MIAMI CT	LM1080127026149	
14	DIRECT ARREST	1/27/2008 1:58:43AM	NE 10TH ST&NE 1ST AV	LM1080127026172	
14	DIRECT ARREST	1/27/2008 3:26:27AM	71 NW 14TH ST	LM1080127026230	
14	DIRECT ARREST	1/27/2008 4:55:05AM	71 NW 14TH ST	LM1080127026269	
14	DIRECT ARREST	1/27/2008 12:08:47PM	510 NE 15TH ST	LM1080127026479	
14	DIRECT ARREST	1/28/2008 4:00:54PM	NE 12TH ST&NE 1ST AV	LM1080128027550	
14	DIRECT ARREST	1/29/2008 6:51:37AM	NE 10TH ST&BISCAYNE BLVD	LM1080129028100	
14	DIRECT ARREST	1/29/2008 6:59:15AM	1001 BISCAYNE BLVD	LM1080129028113	
14	DIRECT ARREST	1/29/2008 7:06:50AM	NE 11TH ST&BISCAYNE BLVD	LM1080129028125	
14	DIRECT ARREST	1/29/2008 8:19:24AM	NE 11TH TER&NE 2ND AV	LM1080129028185	
14	DIRECT ARREST	1/29/2008 9:21:48AM	NE 14TH ST&BISCAYNE BLVD	LM1080129028238	
14	DIRECT ARREST	1/29/2008 9:34:01AM	NE 11TH ST&NE 2ND AV	LM1080129028255	
14	DIRECT ARREST	1/29/2008 11:17:57AM	NE 12TH ST&NE 1ST AV	LM1080129028345	
14	DIRECT ARREST	1/29/2008 11:52:46AM	NW 13TH ST&NW MIAMI CT	LM1080129028374	
14	DIRECT ARREST	1/29/2008 4:28:25PM	NE 10TH ST&NE 1ST AV	LM1080129028729	
14	DIRECT ARREST	1/29/2008 6:49:55PM	NE 13TH ST&BISCAYNE BLVD	LM1080129028931	
14	DIRECT ARREST	1/29/2008 11:26:11PM	NE 1ST AV&NE 8TH ST	LM1080129029224	
14	DIRECT ARREST	1/30/2008 11:06:55AM	NE 14TH ST&NE 1ST AV	LM1080130029599	
14	DIRECT ARREST	1/30/2008 11:21:56AM	NE 14TH ST&NE MIAMI CT	LM1080130029614	
14	DIRECT ARREST	1/30/2008 8:03:30PM	NE 12TH ST&NE 1ST AV	LM1080130030106	
14	DIRECT ARREST	2/1/2008 1:45:52AM	NW 13TH ST&NW MIAMI CT	LM1080201031476	
14	DIRECT ARREST	2/2/2008 3:05:55AM	NE 14TH ST&N MIAMI AV	LM1080202032669	
14	DIRECT ARREST	2/2/2008 9:26:56PM	NE 12TH ST&NE 2ND AV	LM1080202033489	
14	DIRECT ARREST	2/3/2008 12:55:07AM	NE 11TH ST&NE 2ND AV	LM1080203033707	
14	DIRECT ARREST	2/3/2008 4:24:47PM	1000 BISCAYNE BLVD	LM1080203034272	

Signal	Incident Type Description	Incident Date/Time	Address	Event Number	Report Number
14	DIRECT ARREST	2/3/2008 11:43:17PM	NE 13TH ST&BISCAYNE BLVD	LM1080203034633	
14	DIRECT ARREST	2/4/2008 8:08:35PM	NE 12TH ST&NE 1ST AV	LM1080204035495	
14	DIRECT ARREST	2/5/2008 5:41:23PM	NE 11TH ST&BISCAYNE BLVD	LM1080205036452	
14	DIRECT ARREST	2/6/2008 5:55:35PM	NE 10TH ST&BISCAYNE BLVD	LM1080206037559	
14	DIRECT ARREST	2/6/2008 9:03:02PM	NE 12TH ST&NE 1ST AV	LM1080206037733	
14	DIRECT ARREST	2/7/2008 11:20:29PM	NE 11TH ST&NE 1ST AV	LM1080207038875	
14	DIRECT ARREST	2/8/2008 1:11:43AM	NE 12TH ST&NE 2ND AV	LM1080208038946	
14	DIRECT ARREST	2/8/2008 1:38:05AM	1306 N MIAMI AV	LM1080208038961	
14	DIRECT ARREST	2/8/2008 2:05:35AM	1000 BISCAYNE BLVD	LM1080208038979	
14	DIRECT ARREST	2/8/2008 3:02:19AM	NW 14TH ST&NW MIAMI CT	LM1080208039009	
14	DIRECT ARREST	2/9/2008 2:03:03PM	NE 2ND AV&NE 8TH ST	LM1080209040535	
14	DIRECT ARREST	2/10/2008 2:30:59AM	1306 N MIAMI AV	LM1080210041177	
14	DIRECT ARREST	2/13/2008 4:39:43PM	NE 12TH ST&NE 1ST AV	LM1080213044722	
14	DIRECT ARREST	2/13/2008 7:03:15PM	NW 13TH ST&NW MIAMI CT	LM1080213044881	
14	DIRECT ARREST	2/13/2008 10:27:19PM	NE 12TH ST&NE 1ST AV	LM1080213045040	
14	DIRECT ARREST	2/15/2008 4:08:07AM	1306 N MIAMI AV	LM1080215046279	
14	DIRECT ARREST	2/16/2008 1:04:28AM	NE 10TH ST&NE 2ND AV	LM1080216047354	
14	DIRECT ARREST	2/16/2008 4:14:19PM	NE 12TH ST&NE 2ND AV	LM1080216047989	
14	DIRECT ARREST	2/16/2008 7:25:54PM	NE 12TH ST&NE 1ST AV	LM1080216048180	
14	DIRECT ARREST	2/17/2008 12:57:40AM	NW 13TH ST&N MIAMI AV	LM1080217048485	
14	DIRECT ARREST	2/17/2008 1:33:07AM	NE 10TH ST&NE 2ND AV	LM1080217048524	
14	DIRECT ARREST	2/17/2008 1:35:15AM	801 BISCAYNE BLVD	LM1080217048528	
14	DIRECT ARREST	2/17/2008 2:31:35AM	71 NW 14TH ST	LM1080217048570	
14	DIRECT ARREST	2/17/2008 3:11:41AM	NE 10TH ST&NE 1ST AV	LM1080217048590	
14	DIRECT ARREST	2/17/2008 4:31:59AM	NE 13TH ST&N MIAMI AV	LM1080217048640	
14	DIRECT ARREST	2/18/2008 1:14:57AM	NE 11TH ST&NE 2ND AV	LM1080218049450	
14	DIRECT ARREST	2/20/2008 4:55:50AM	1000 BISCAYNE BLVD	LM1080220051561	
14	DIRECT ARREST	2/20/2008 8:16:33PM	NE 12TH ST&NE 1ST AV	LM1080220052283	
14	DIRECT ARREST	2/21/2008 7:24:43PM	NW 14TH ST&NW MIAMI CT	LM1080221053260	
14	DIRECT ARREST	2/22/2008 4:14:29AM	NE 13TH ST&NE MIAMI CT	LM1080222053613	
14	DIRECT ARREST	2/23/2008 4:37:16AM	NE 13TH ST&NE MIAMI CT	LM1080223054726	
14	DIRECT ARREST	2/23/2008 3:23:02PM	NE 2ND AV&NE 9TH ST	LM1080223055209	
14	DIRECT ARREST	2/24/2008 1:04:04AM	NE 10TH ST&NE 1ST AV	LM1080224055766	
14	DIRECT ARREST	2/24/2008 11:06:43AM	NE 12TH ST&NE 2ND AV	LM1080224056080	
14	DIRECT ARREST	2/24/2008 10:10:18PM	1000 BISCAYNE BLVD	LM1080224056557	
14	DIRECT ARREST	2/25/2008 7:28:41PM	NE 12TH ST&NE 1ST AV	LM1080225057354	
14	DIRECT ARREST	2/26/2008 10:09:05AM	NE 14TH ST&NE MIAMI CT	LM1080226057835	
14	DIRECT ARREST	2/26/2008 11:23:33AM	NW 12TH ST&N MIAMI AV	LM1080226057896	
14	DIRECT ARREST	2/26/2008 11:25:52AM	NW 12TH ST&N MIAMI AV	LM1080226057898	

143

Signal	Incident Type Description	Incident Date/Time	Address	Event Number	Report Number
14	DIRECT ARREST	2/26/2008 11:26:19AM	NW 12TH ST&N MIAMI AV	LM1080226057899	
14	DIRECT ARREST	2/26/2008 12:31:02PM	NE 11TH TER&NE 2ND AV	LM1080226057964	
14	DIRECT ARREST	2/26/2008 6:10:21PM	NE 12TH ST&NE 1ST AV	LM1080226058359	
14	DIRECT ARREST	2/29/2008 12:02:21AM	NE 13TH ST&BISCAYNE BLVD	LM1080229060560	
14	DIRECT ARREST	3/1/2008 12:29:06AM	1000 BISCAYNE BLVD	LM1080301061627	
14	DIRECT ARREST	3/1/2008 4:05:24PM	NE 13TH ST&BISCAYNE BLVD	LM1080301062223	
14	DIRECT ARREST	3/4/2008 9:30:28PM	NE 12TH ST&NE 1ST AV	LM1080304065494	
14	DIRECT ARREST	3/6/2008 12:36:53AM	NE 14TH ST&NE 1ST AV	LM1080306066576	
14	DIRECT ARREST	3/6/2008 10:37:15PM	NE 12TH ST&NE 1ST AV	LM1080306067515	
14	DIRECT ARREST	3/7/2008 11:38:56PM	NE 10TH ST&NE 2ND AV	LM1080307068704	
14	DIRECT ARREST	3/9/2008 4:10:50AM	71 NW 14TH ST	LM1080309069877	
14	DIRECT ARREST	3/9/2008 8:15:59PM	NE 10TH ST&NE 1ST AV	LM1080309070451	
14	DIRECT ARREST	3/9/2008 11:29:49PM	NE 12TH ST&NE 1ST AV	LM1080309070651	
14	DIRECT ARREST	3/9/2008 11:55:56PM	NE 12TH ST&NE 1ST AV	LM1080309070666	
14	DIRECT ARREST	3/10/2008 1:03:56PM	75 NE 14TH ST	LM1080310071113	
14	DIRECT ARREST	3/11/2008 7:35:44PM	NW 12TH ST&N MIAMI AV	LM1080311072453	
14	DIRECT ARREST	3/11/2008 9:09:56PM	NE 12TH ST&NE 1ST AV	LM1080311072551	
14	DIRECT ARREST	3/11/2008 9:11:15PM	NE 12TH ST&NE 1ST AV	LM1080311072555	
14	DIRECT ARREST	3/13/2008 11:39:06PM	1000 BISCAYNE BLVD	LM1080313074836	
14	DIRECT ARREST	3/14/2008 12:36:11AM	NW 13TH ST&N MIAMI AV	LM1080314074883	
14	DIRECT ARREST	3/14/2008 5:57:45PM	1000 BISCAYNE BLVD	LM1080314075630	
14	DIRECT ARREST	3/14/2008 6:04:04PM	1000 BISCAYNE BLVD	LM1080314075634	
14	DIRECT ARREST	3/14/2008 6:20:29PM	1000 BISCAYNE BLVD	LM1080314075657	
14	DIRECT ARREST	3/16/2008 11:55:18AM	NE 13TH ST&BISCAYNE BLVD	LM1080316077579	
14	DIRECT ARREST	3/18/2008 4:47:44PM	NE 1ST AV&NE 8TH ST	LM1080318080124	
14	DIRECT ARREST	3/21/2008 8:16:28AM	NE 11TH ST&NE 2ND AV	LM1080321082800	
14	DIRECT ARREST	3/21/2008 10:38:32AM	NE 11TH TER&NE 2ND AV	LM1080321082909	
14	DIRECT ARREST	3/21/2008 2:19:59PM	NE 11TH ST&NE 1ST AV	LM1080321083099	
14	DIRECT ARREST	3/22/2008 5:53:10AM	NE 13TH ST&N MIAMI AV	LM1080322083920	
14	DIRECT ARREST	3/22/2008 1:18:57PM	NE 12TH ST&NE 1ST AV	LM1080322084179	
14	DIRECT ARREST	3/23/2008 5:29:26AM	NE 10TH ST&NE 1ST AV	LM1080323084892	
14	DIRECT ARREST	3/23/2008 4:02:06PM	1000 BISCAYNE BLVD	LM1080323085235	
14	DIRECT ARREST	3/25/2008 4:59:44PM	NE 12TH ST&NE 2ND AV	LM1080325087266	
14	DIRECT ARREST	3/26/2008 4:55:33AM	NE 13TH ST&NE 2ND AV	LM1080326087687	
14	DIRECT ARREST	3/26/2008 1:41:24PM	NW 12TH ST&N MIAMI AV	LM1080326088065	
14	DIRECT ARREST	3/26/2008 8:30:40PM	NE 11TH TER&NE 2ND AV	LM1080326088506	
14	DIRECT ARREST	3/26/2008 8:31:05PM	NE 11TH TER&NE 2ND AV	LM1080326088507	
14	DIRECT ARREST	3/27/2008 12:23:18AM	NW 13TH ST&NW 1ST AV	LM1080327088731	
14	DIRECT ARREST	3/27/2008 8:54:05PM	1000 BISCAYNE BLVD	LM1080327089596	

Signal	Incident_Type_Description	Incident Date/Time	Address	Event_Number	Report_Number
14	DIRECT ARREST	3/27/2008 10:00:53PM	1000 BISCAYNE BLVD	LM1080327089636	
14	DIRECT ARREST	3/28/2008 6:20:52PM	901 BISCAYNE BLVD	LM1080328090584	
14	DIRECT ARREST	3/29/2008 2:50:26PM	NE 10TH ST&NE 1ST AV	LM1080329091530	
14	DIRECT ARREST	3/29/2008 4:38:20PM	1001 BISCAYNE BLVD	LM1080329091641	
14	DIRECT ARREST	3/29/2008 4:44:55PM	1075 BISCAYNE BLVD	LM1080329091649	
14	DIRECT ARREST	3/29/2008 5:13:24PM	NE 14TH ST&NE 1ST AV	LM1080329091684	
14	DIRECT ARREST	3/29/2008 6:16:32PM	NE 1ST AV&NE 9TH ST	LM1080329091749	
14	DIRECT ARREST	3/30/2008 7:01:25AM	1000 BISCAYNE BLVD	LM1080330092370	
14	DIRECT ARREST	3/30/2008 7:53:40AM	1000 BISCAYNE BLVD	LM1080330092382	
14	DIRECT ARREST	3/30/2008 8:18:07AM	1000 BISCAYNE BLVD	LM1080330092391	
14	DIRECT ARREST	3/30/2008 9:14:50AM	1000 BISCAYNE BLVD	LM1080330092425	
14	DIRECT ARREST	3/31/2008 5:23:53PM	NE 12TH ST&NE 1ST AV	LM1080331093806	
14	DIRECT ARREST	4/2/2008 1:34:13AM	NE 10TH ST&BISCAYNE BLVD	LM1080402095195	
14	DIRECT ARREST	4/2/2008 1:50:54PM	NW 12TH ST&N MIAMI AV	LM1080402095626	
14	DIRECT ARREST	4/2/2008 2:09:01PM	1001 NE 2ND AV	LM1080402095652	
14	DIRECT ARREST	4/2/2008 2:09:15PM	1001 NE 2ND AV	LM1080402095653	
14	DIRECT ARREST	4/2/2008 2:09:32PM	1001 NE 2ND AV	LM1080402095656	
14	DIRECT ARREST	4/2/2008 3:27:56PM	NE 12TH ST&N MIAMI AV	LM1080402095743	
14	DIRECT ARREST	4/2/2008 6:49:04PM	1001 NE 2ND AV	LM1080402095930	
14	DIRECT ARREST	4/2/2008 6:54:25PM	NE 12TH ST&NE 2ND AV	LM1080402095937	
14	DIRECT ARREST	4/2/2008 6:59:44PM	NE 12TH ST&NE 2ND AV	LM1080402095942	
14	DIRECT ARREST	4/2/2008 7:35:00PM	1001 NE 2ND AV	LM1080402095983	
14	DIRECT ARREST	4/4/2008 6:52:32AM	1000 BISCAYNE BLVD	LM1080404097393	
14	DIRECT ARREST	4/4/2008 9:15:57PM	1000 BISCAYNE BLVD	LM1080404098204	
14	DIRECT ARREST	4/5/2008 12:48:49AM	NE 10TH ST&NE 1ST AV	LM1080405098427	
14	DIRECT ARREST	4/5/2008 12:44:45PM	NE 11TH TER&NE 2ND AV	LM1080405098889	
14	DIRECT ARREST	4/6/2008 12:52:14AM	71 NW 14TH ST	LM1080406099558	
14	DIRECT ARREST	4/6/2008 1:58:16AM	NE 14TH ST&N MIAMI AV	LM1080406099622	
14	DIRECT ARREST	4/6/2008 8:56:05AM	1000 BISCAYNE BLVD	LM1080406099830	
14	DIRECT ARREST	4/6/2008 10:55:28AM	500 NE 15TH ST	LM1080406099901	
14	DIRECT ARREST	4/6/2008 11:18:18AM	NE 12TH ST&NE 2ND AV	LM1080406099910	
14	DIRECT ARREST	4/6/2008 12:39:52PM	NE 11TH ST&NE 2ND AV	LM1080406099967	
14	DIRECT ARREST	4/6/2008 1:24:55PM	NE 11TH ST&NE 2ND AV	LM1080406099995	
14	DIRECT ARREST	4/7/2008 7:17:29PM	NE 11TH TER&NE 2ND AV	LM1080407101340	
14	DIRECT ARREST	4/7/2008 7:22:01PM	NE 11TH TER&NE 2ND AV	LM1080407101343	
14	DIRECT ARREST	4/7/2008 7:24:22PM	NE 11TH TER&NE 2ND AV	LM1080407101344	
14	DIRECT ARREST	4/9/2008 11:57:32AM	NE 12TH ST&NE 2ND AV	LM1080409102907	
14	DIRECT ARREST	4/9/2008 8:16:23PM	NE 12TH ST&NE 1ST AV	LM1080409103364	
14	DIRECT ARREST	4/10/2008 12:03:59PM	NE 12TH ST&BISCAYNE BLVD	LM1080410103921	

145

Signal	Incident Type Description	Incident Date/Time	Address	Event Number	Report Number
14	DIRECT ARREST	4/11/2008 6:09:52PM	1000 BISCAYNE BLVD	LM1080411105387	
14	DIRECT ARREST	4/12/2008 10:02:34AM	NE 11TH TER&NE 2ND AV	LM1080412106098	
14	DIRECT ARREST	4/12/2008 6:29:08PM	NE 8TH ST&BISCAYNE BLVD	LM1080412106557	
14	DIRECT ARREST	4/13/2008 7:41:26PM	NE 11TH TER&NE 2ND AV	LM1080413107691	
14	DIRECT ARREST	4/13/2008 7:41:48PM	NE 12TH ST&NE 1ST AV	LM1080413107692	
14	DIRECT ARREST	4/14/2008 12:12:57PM	NE 11TH TER&NE 2ND AV	LM1080414108351	
14	DIRECT ARREST	4/15/2008 12:17:52AM	NE 12TH ST&NE 2ND AV	LM1080415108942	
14	DIRECT ARREST	4/15/2008 9:00:01AM	NE 11TH TER&NE 2ND AV	LM1080415109166	
14	DIRECT ARREST	4/17/2008 11:56:38AM	NE 11TH TER&NE 2ND AV	LM1080417111305	
14	DIRECT ARREST	4/17/2008 9:45:50PM	NE 14TH ST&NE 1ST AV	LM1080417111862	
14	DIRECT ARREST	4/17/2008 10:17:15PM	NE 14TH ST&NE 1ST AV	LM1080417111889	
14	DIRECT ARREST	4/18/2008 12:30:17AM	NE 14TH ST&NE 1ST AV	LM1080418112019	
14	DIRECT ARREST	4/19/2008 8:10:28AM	NE 11TH ST&NE 1ST AV	LM1080419113450	
14	DIRECT ARREST	4/19/2008 9:48:58PM	1000 BISCAYNE BLVD	LM1080419114153	
14	DIRECT ARREST	4/20/2008 8:11:23PM	1300 N MIAMI AV	LM1080420115169	
14	DIRECT ARREST	4/24/2008 10:01:42AM	1000 BISCAYNE BLVD	LM1080424118729	
14	DIRECT ARREST	4/27/2008 2:35:34AM	1222 NE 2ND AV	LM1080427121913	
14	DIRECT ARREST	4/27/2008 3:06:18AM	1222 NE 2ND AV	LM1080427121927	
14	DIRECT ARREST	4/27/2008 9:55:21PM	1455 BISCAYNE BLVD	LM1080427122690	
14	DIRECT ARREST	4/28/2008 10:21:00PM	1000 BISCAYNE BLVD	LM1080428123760	
14	DIRECT ARREST	4/28/2008 10:47:53PM	1000 BISCAYNE BLVD	LM1080428123782	
14	DIRECT ARREST	4/29/2008 1:18:35AM	1000 BISCAYNE BLVD	LM1080429123884	
14	DIRECT ARREST	4/29/2008 1:45:51AM	1000 BISCAYNE BLVD	LM1080429123899	
14	DIRECT ARREST	5/3/2008 10:47:51AM	NE 12TH ST&NE 2ND AV	LM1080503128704	
14	DIRECT ARREST	5/3/2008 11:55:14PM	1222 NE 2ND AV	LM1080503129400	
14	DIRECT ARREST	5/4/2008 12:41:02PM	NE 11TH TER&BISCAYNE BLVD	LM1080504129879	
14	DIRECT ARREST	5/6/2008 1:05:01AM	1000 BISCAYNE BLVD	LM1080506131539	
14	DIRECT ARREST	5/6/2008 1:25:48AM	1000 BISCAYNE BLVD	LM1080506131558	
14	DIRECT ARREST	5/6/2008 8:34:09PM	20 NW 13TH ST	LM1080506132412	
14	DIRECT ARREST	5/7/2008 11:38:14AM	NE 10TH ST&NE 2ND AV	LM1080507132968	
14	DIRECT ARREST	5/8/2008 8:55:14AM	NE 12TH ST&BISCAYNE BLVD	LM1080508133877	
14	DIRECT ARREST	5/10/2008 12:50:41AM	NE 11TH ST&NE 1ST AV	LM1080510135956	
14	DIRECT ARREST	5/11/2008 9:16:16PM	1000 BISCAYNE BLVD	LM1080511137974	
14	DIRECT ARREST	5/14/2008 6:36:12PM	NE 12TH ST&NE MIAMI CT	LM1080514141111	
14	DIRECT ARREST	5/14/2008 7:27:21PM	NE 12TH ST&NE 2ND AV	LM1080514141155	
14	DIRECT ARREST	5/14/2008 8:28:54PM	NE 10TH ST&NE 2ND AV	LM1080514141218	
14	DIRECT ARREST	5/15/2008 7:36:26PM	NE 13TH ST&NE 2ND AV	LM1080515142273	
14	DIRECT ARREST	5/16/2008 6:12:16PM	NE 11TH ST&NE 2ND AV	LM1080516143289	
14	DIRECT ARREST	5/17/2008 7:11:33AM	NE 11TH ST&NE 2ND AV	LM1080517143942	

941

Signal	Incident Type Description	Incident Date/Time	Address	Event Number	Report Number
14	DIRECT ARREST	5/17/2008 6:00:07PM	1075 BISCAYNE BLVD	LM1080517144422	
14	DIRECT ARREST	5/17/2008 6:36:13PM	NE 8TH ST&BISCAYNE BLVD	LM1080517144448	
14	DIRECT ARREST	5/17/2008 11:09:49PM	1075 BISCAYNE BLVD	LM1080517144744	
14	DIRECT ARREST	5/17/2008 11:18:36PM	1075 BISCAYNE BLVD	LM1080517144754	
14	DIRECT ARREST	5/18/2008 11:55:23AM	NE 12TH ST&NE 1ST AV	LM1080518145280	
14	DIRECT ARREST	5/19/2008 8:11:48AM	NE 11TH TER&NE 2ND AV	LM1080519146016	
14	DIRECT ARREST	5/19/2008 8:06:32PM	NE 12TH ST&NE 1ST AV	LM1080519146602	
14	DIRECT ARREST	5/21/2008 1:39:49AM	1000 BISCAYNE BLVD	LM1080521147934	
14	DIRECT ARREST	5/21/2008 8:37:10AM	NE 11TH TER&NE 2ND AV	LM1080521148125	
14	DIRECT ARREST	5/21/2008 4:25:30PM	1366 NE 1ST AV	LM1080521148588	
14	DIRECT ARREST	5/23/2008 11:09:01PM	NE 1ST AV&NE 8TH ST	LM1080523151302	
14	DIRECT ARREST	5/24/2008 11:34:46AM	NE 12TH ST&NE 1ST AV	LM1080524151761	
14	DIRECT ARREST	5/27/2008 8:39:52AM	NE 11TH ST&NE 2ND AV	LM1080527154603	
14	DIRECT ARREST	5/30/2008 7:02:18AM	NE 10TH ST&NE 2ND AV	LM1080530157807	
14	DIRECT ARREST	5/30/2008 1:34:59PM	NE 12TH ST&NE 1ST AV	LM1080530158133	
14	DIRECT ARREST	5/30/2008 7:56:24PM	NE 12TH ST&NE 2ND AV	LM1080530158497	
14	DIRECT ARREST	5/31/2008 6:04:34AM	NE 11TH ST&NE 1ST AV	LM1080531159012	
14	DIRECT ARREST	6/1/2008 8:18:58PM	NE 14TH ST&NE 1ST AV	LM1080601160620	
14	DIRECT ARREST	6/2/2008 10:14:48PM	1000 BISCAYNE BLVD	LM1080602161761	
14	DIRECT ARREST	6/3/2008 3:13:54AM	1300 BISCAYNE BLVD	LM1080603161922	
14	DIRECT ARREST	6/3/2008 11:14:00AM	NE 14TH ST&NE 1ST AV	LM1080603162206	
14	DIRECT ARREST	6/3/2008 12:17:30PM	NE 14TH ST&NE 1ST AV	LM1080603162264	
14	DIRECT ARREST	6/3/2008 8:33:28PM	NE 11TH ST&NE 1ST AV	LM1080603162755	
14	DIRECT ARREST	6/4/2008 5:54:20AM	1000 BISCAYNE BLVD	LM1080604163048	
14	DIRECT ARREST	6/4/2008 6:42:51AM	1000 BISCAYNE BLVD	LM1080604163059	
14	DIRECT ARREST	6/8/2008 12:47:18AM	NE 11TH ST&NE 1ST AV	LM1080608167358	
14	DIRECT ARREST	6/10/2008 12:30:29AM	1000 BISCAYNE BLVD	LM1080610169408	
14	DIRECT ARREST	6/10/2008 12:57:38AM	1000 BISCAYNE BLVD	LM1080610169420	
14	DIRECT ARREST	6/10/2008 7:48:21PM	119 NE 14TH ST	LM1080610170147	
14	DIRECT ARREST	6/10/2008 9:42:29PM	119 NE 14TH ST	LM1080610170241	
14	DIRECT ARREST	6/11/2008 9:50:54AM	NE 11TH ST&NE 2ND AV	LM1080611170649	
14	DIRECT ARREST	6/11/2008 5:22:48PM	NE 11TH TER&NE 2ND AV	LM1080611171079	
14	DIRECT ARREST	6/12/2008 12:55:33AM	NE 11TH ST&NE 1ST AV	LM1080612171501	
14	DIRECT ARREST	6/12/2008 4:46:08PM	1300 BISCAYNE BLVD	LM1080612172129	
14	DIRECT ARREST	6/14/2008 12:53:38AM	NE 13TH ST&N MIAMI AV	LM1080614173722	
14	DIRECT ARREST	6/14/2008 10:54:48AM	NE 11TH TER&NE 2ND AV	LM1080614174085	
14	DIRECT ARREST	6/15/2008 12:24:05AM	NE 11TH ST&NE 2ND AV	LM1080615174789	
14	DIRECT ARREST	6/15/2008 5:30:06AM	NE 13TH ST&NE 1ST AV	LM1080615175017	
14	DIRECT ARREST	6/15/2008 8:53:19PM	1075 BISCAYNE BLVD	LM1080615175579	

147

Signal	Incident Type Description	Incident Date/Time	Address	Event Number	Report Number
14	DIRECT ARREST	6/16/2008 1:23:27AM	1000 BISCAYNE BLVD	LM1080616175826	
14	DIRECT ARREST	6/16/2008 2:15:09AM	1000 BISCAYNE BLVD	LM1080616175853	
14	DIRECT ARREST	6/16/2008 2:36:15AM	1000 BISCAYNE BLVD	LM1080616175865	
14	DIRECT ARREST	6/16/2008 7:58:18AM	NE 12TH ST&NE 1ST AV	LM1080616176036	
14	DIRECT ARREST	6/16/2008 8:53:14AM	NW 13TH ST&NW MIAMI CT	LM1080616176073	
14	DIRECT ARREST	6/17/2008 1:44:02AM	1000 BISCAYNE BLVD	LM1080617176921	
14	DIRECT ARREST	6/17/2008 10:31:38PM	1000 BISCAYNE BLVD	LM1080617177735	
14	DIRECT ARREST	6/18/2008 1:17:17AM	1000 BISCAYNE BLVD	LM1080618177839	
14	DIRECT ARREST	6/18/2008 1:53:47AM	1000 BISCAYNE BLVD	LM1080618177852	
14	DIRECT ARREST	6/20/2008 1:31:05PM	NE 12TH ST&NE 1ST AV	LM1080620180193	
14	DIRECT ARREST	6/21/2008 9:56:52AM	NE 14TH ST&NE 2ND AV	LM1080621181180	
14	DIRECT ARREST	6/21/2008 10:27:14AM	NE 12TH ST&NE 1ST AV	LM1080621181201	
14	DIRECT ARREST	6/23/2008 9:12:24AM	1000 BISCAYNE BLVD	LM1080623183138	
14	DIRECT ARREST	6/25/2008 11:36:06AM	NE 13TH ST&BISCAYNE BLVD	LM1080625185188	
14	DIRECT ARREST	6/26/2008 6:22:19PM	NE 14TH ST&NE 1ST AV	LM1080626186657	
14	DIRECT ARREST	6/28/2008 10:24:54PM	1000 BISCAYNE BLVD	LM1080628189218	
14	DIRECT ARREST	6/28/2008 10:25:56PM	1000 BISCAYNE BLVD	LM1080628189221	
14	DIRECT ARREST	6/29/2008 11:58:38PM	1000 BISCAYNE BLVD	LM1080629190341	
14	DIRECT ARREST	6/30/2008 12:22:48AM	1000 BISCAYNE BLVD	LM1080630190369	
14	DIRECT ARREST	7/1/2008 12:32:24AM	NE 11TH TER&NE 2ND AV	LM1080701191466	
14	DIRECT ARREST	7/1/2008 1:58:26AM	1000 BISCAYNE BLVD	LM1080701191517	
14	DIRECT ARREST	7/2/2008 12:45:34AM	1000 BISCAYNE BLVD	LM1080702192528	
14	DIRECT ARREST	7/2/2008 1:23:33AM	1000 BISCAYNE BLVD	LM1080702192548	
14	DIRECT ARREST	7/2/2008 5:40:40PM	NW 13TH ST&NW MIAMI CT	LM1080702193169	
14	DIRECT ARREST	7/3/2008 12:19:10PM	NE 10TH ST&NE 2ND AV	LM1080703193927	
14	DIRECT ARREST	7/3/2008 1:13:26PM	NE 12TH ST&NE MIAMI CT	LM1080703193976	
14	DIRECT ARREST	7/3/2008 9:25:32PM	NE 12TH ST&NE 1ST AV	LM1080703194587	
14	DIRECT ARREST	7/5/2008 2:26:12AM	NE 11TH TER&NE 1ST AV	LM1080705196072	
14	DIRECT ARREST	7/5/2008 11:26:26AM	1000 BISCAYNE BLVD	LM1080705196386	
14	DIRECT ARREST	7/5/2008 11:23:39PM	NE 11TH ST&NE 2ND AV	LM1080705196973	
14	DIRECT ARREST	7/5/2008 11:23:59PM	NE 11TH ST&NE 2ND AV	LM1080705196974	
14	DIRECT ARREST	7/6/2008 1:22:25PM	1000 BISCAYNE BLVD	LM1080706197483	
14	DIRECT ARREST	7/7/2008 7:05:36PM	NE 10TH ST&BISCAYNE BLVD	LM1080707198820	
14	DIRECT ARREST	7/7/2008 9:23:57PM	1455 BISCAYNE BLVD	LM1080707198941	
14	DIRECT ARREST	7/8/2008 10:27:57AM	NE 14TH ST&NE 2ND AV	LM1080708199425	
14	DIRECT ARREST	7/10/2008 12:44:43AM	NE 14TH ST&N MIAMI AV	LM1080710201205	
14	DIRECT ARREST	7/10/2008 1:46:51PM	NW 12TH ST&N MIAMI AV	LM1080710201681	
14	DIRECT ARREST	7/10/2008 9:02:33PM	NW 14TH ST&NW MIAMI CT	LM1080710202164	
14	DIRECT ARREST	7/11/2008 12:05:01AM	NW 14TH ST&N MIAMI AV	LM1080711202334	

841

Signal	Incident Type Description	Incident Date/Time	Address	Event Number	Report Number
14	DIRECT ARREST	7/11/2008 1:04:53AM	1300 BISCAYNE BLVD	LM1080711202373	
14	DIRECT ARREST	7/11/2008 1:34:27AM	NW 14TH ST&NW MIAMI CT	LM1080711202395	
14	DIRECT ARREST	7/11/2008 12:34:59PM	1000 BISCAYNE BLVD	LM1080711202853	
14	DIRECT ARREST	7/11/2008 3:10:18PM	NE 10TH ST&NE 2ND AV	LM1080711202981	
14	DIRECT ARREST	7/14/2008 9:25:47AM	NE 12TH ST&NE 2ND AV	LM1080714205892	
14	DIRECT ARREST	7/14/2008 5:47:44PM	1000 BISCAYNE BLVD	LM1080714206285	
14	DIRECT ARREST	7/16/2008 12:03:16AM	1100 BISCAYNE BLVD	LM1080716207591	
14	DIRECT ARREST	7/18/2008 10:17:27AM	NE 12TH ST&NE 2ND AV	LM1080718210124	
14	DIRECT ARREST	7/19/2008 9:48:54AM	NE 11TH TER&NE 2ND AV	LM1080719211279	
14	DIRECT ARREST	7/22/2008 10:30:46PM	NE 12TH ST&NE 1ST AV	LM1080722215052	
14	DIRECT ARREST	7/23/2008 5:01:57AM	1000 BISCAYNE BLVD	LM1080723215236	
14	DIRECT ARREST	7/23/2008 5:35:02AM	1000 BISCAYNE BLVD	LM1080723215242	
14	DIRECT ARREST	7/24/2008 8:49:43AM	1075 BISCAYNE BLVD	LM1080724216432	
14	DIRECT ARREST	7/24/2008 10:28:30PM	NE 14TH ST&NE 1ST AV	LM1080724217190	
14	DIRECT ARREST	7/24/2008 11:29:29PM	NE 14TH ST&NE 1ST AV	LM1080724217258	
14	DIRECT ARREST	7/25/2008 1:10:34AM	NE 14TH ST&NE 2ND AV	LM1080725217332	
14	DIRECT ARREST	7/25/2008 8:20:37AM	NE 11TH TER&NE 2ND AV	LM1080725217521	
14	DIRECT ARREST	7/25/2008 2:38:02PM	NE 12TH ST&NE 2ND AV	LM1080725217847	
14	DIRECT ARREST	7/26/2008 3:48:11AM	NE 14TH ST&NE 1ST AV	LM1080726218576	
14	DIRECT ARREST	7/26/2008 11:14:45AM	1000 BISCAYNE BLVD	LM1080726218822	
14	DIRECT ARREST	7/26/2008 2:23:57PM	1000 BISCAYNE BLVD	LM1080726218964	
14	DIRECT ARREST	7/27/2008 12:45:33AM	NE 14TH ST&N MIAMI AV	LM1080727219535	
14	DIRECT ARREST	7/27/2008 4:06:21AM	NE 12TH ST&NE 2ND AV	LM1080727219685	
14	DIRECT ARREST	7/27/2008 4:07:41AM	NE 11TH ST&NE 1ST AV	LM1080727219688	
14	DIRECT ARREST	7/27/2008 6:58:24AM	NW 12TH ST&N MIAMI AV	LM1080727219775	
14	DIRECT ARREST	7/28/2008 9:08:03AM	1000 BISCAYNE BLVD	LM1080728220725	
14	DIRECT ARREST	7/30/2008 1:34:32PM	1200 MACARTHUR CSWY	LM1080730223026	
14	DIRECT ARREST	7/30/2008 4:32:47PM	NE 14TH ST&NE 1ST AV	LM1080730223189	
14	DIRECT ARREST	7/30/2008 4:33:29PM	NE 13TH ST&NE 1ST AV	LM1080730223190	
14	DIRECT ARREST	7/30/2008 6:32:23PM	1200 MACARTHUR CSWY	LM1080730223304	
14	DIRECT ARREST	7/31/2008 11:28:42AM	NE 11TH ST&NE 2ND AV	LM1080731224027	
14	DIRECT ARREST	8/2/2008 3:45:35PM	1000 BISCAYNE BLVD	LM1080802226578	
14	DIRECT ARREST	8/2/2008 11:27:03PM	1000 BISCAYNE BLVD	LM1080802227006	
14	DIRECT ARREST	8/5/2008 8:26:42AM	NE 11TH TER&NE 2ND AV	LM1080805229319	
14	DIRECT ARREST	8/5/2008 8:33:18AM	NE 11TH TER&NE 2ND AV	LM1080805229323	
14	DIRECT ARREST	8/5/2008 6:03:00PM	1000 BISCAYNE BLVD	LM1080805229838	
14	DIRECT ARREST	8/8/2008 12:05:16AM	NE 14TH ST&NE 1ST AV	LM1080808232269	
14	DIRECT ARREST	8/9/2008 12:51:20AM	1200 MACARTHUR CSWY	LM1080809233497	
14	DIRECT ARREST	8/9/2008 1:05:35AM	NE 12TH ST&NE MIAMI CT	LM1080809233515	

149

Signal	Incident Type Description	Incident Date/Time	Address	Event Number	Report Number
14	DIRECT ARREST	8/9/2008 3:09:38AM	NW 12TH ST&N MIAMI AV	LM1080809233604	
14	DIRECT ARREST	8/9/2008 9:03:50PM	NE 11TH TER&NE 2ND AV	LM1080809234469	
14	DIRECT ARREST	8/9/2008 9:04:14PM	NE 11TH TER&NE 2ND AV	LM1080809234470	
14	DIRECT ARREST	8/9/2008 9:08:27PM	NE 11TH ST&NE 2ND AV	LM1080809234474	
14	DIRECT ARREST	8/10/2008 2:41:55AM	1000 BISCAYNE BLVD	LM1080810234828	
14	DIRECT ARREST	8/12/2008 7:48:43PM	NE 2ND AV&NE 8TH ST	LM1080812237358	
14	DIRECT ARREST	8/13/2008 12:22:02AM	NE 10TH ST&BISCAYNE BLVD	LM1080813237539	
14	DIRECT ARREST	8/15/2008 9:42:38AM	NE 11TH ST&NE 2ND AV	LM1080815240096	
14	DIRECT ARREST	8/16/2008 12:24:06AM	NE 13TH ST&N MIAMI AV	LM1080816241004	
14	DIRECT ARREST	8/16/2008 11:47:16PM	NE 2ND AV&NE 9TH ST	LM1080816242174	
14	DIRECT ARREST	8/17/2008 1:24:26AM	NE 14TH ST&N MIAMI AV	LM1080817242278	
14	DIRECT ARREST	8/17/2008 2:07:10AM	NE 13TH ST&NE 1ST AV	LM1080817242316	
14	DIRECT ARREST	8/17/2008 3:47:44AM	NE 13TH ST&N MIAMI AV	LM1080817242398	
14	DIRECT ARREST	8/17/2008 1:41:13PM	1000 BISCAYNE BLVD	LM1080817242720	
14	DIRECT ARREST	8/19/2008 4:09:08PM	NE 12TH ST&NE 1ST AV	LM1080819244577	
14	DIRECT ARREST	8/19/2008 9:57:21PM	1000 BISCAYNE BLVD	LM1080819244890	
14	DIRECT ARREST	8/19/2008 11:17:31PM	1000 BISCAYNE BLVD	LM1080819244944	
14	DIRECT ARREST	8/21/2008 7:41:56AM	NE 11TH TER&NE 2ND AV	LM1080821246273	
14	DIRECT ARREST	8/21/2008 10:24:30PM	1000 BISCAYNE BLVD	LM1080821247062	
14	DIRECT ARREST	8/22/2008 1:07:27PM	NE 12TH ST&NE 1ST AV	LM1080822247662	
14	DIRECT ARREST	8/23/2008 7:57:28AM	NE 12TH ST&NE 1ST AV	LM1080823248627	
14	DIRECT ARREST	8/23/2008 11:32:16AM	NE 12TH ST&NE 1ST AV	LM1080823248754	
14	DIRECT ARREST	8/24/2008 3:38:36AM	NE 13TH ST&NE MIAMI CT	LM1080824249617	
14	DIRECT ARREST	8/24/2008 1:28:14PM	NE 12TH ST&NE 2ND AV	LM1080824249966	
14	DIRECT ARREST	8/24/2008 10:10:25PM	1000 BISCAYNE BLVD	LM1080824250394	
14	DIRECT ARREST	8/24/2008 10:41:45PM	1000 BISCAYNE BLVD	LM1080824250429	
14	DIRECT ARREST	8/26/2008 6:48:22PM	NE 13TH ST&BISCAYNE BLVD	LM1080826252340	
14	DIRECT ARREST	8/26/2008 7:54:47PM	NE 13TH ST&BISCAYNE BLVD	LM1080826252411	
14	DIRECT ARREST	8/27/2008 11:33:25PM	NE 13TH ST&BISCAYNE BLVD	LM1080827253739	
14	DIRECT ARREST	8/29/2008 7:48:00AM	NE 12TH ST&NE 2ND AV	LM1080829255059	
14	DIRECT ARREST	8/30/2008 3:03:54AM	NW 13TH ST&N MIAMI AV	LM1080830256203	
14	DIRECT ARREST	8/30/2008 4:01:20AM	NE 11TH ST&NE 1ST AV	LM1080830256251	
14	DIRECT ARREST	8/30/2008 4:22:15AM	NE 13TH ST&BISCAYNE BLVD	LM1080830256264	
14	DIRECT ARREST	8/30/2008 10:28:48AM	NE 12TH ST&NE 1ST AV	LM1080830256448	
14	DIRECT ARREST	8/31/2008 2:23:26AM	NW 14TH ST&N MIAMI AV	LM1080831257310	
14	DIRECT ARREST	9/2/2008 7:29:55PM	NE 12TH ST&NE 2ND AV	LM1080902259894	
14	DIRECT ARREST	9/2/2008 7:30:13PM	NE 12TH ST&NE 2ND AV	LM1080902259896	
14	DIRECT ARREST	9/2/2008 7:31:01PM	NE 12TH ST&NE 1ST AV	LM1080902259897	
14	DIRECT ARREST	9/2/2008 8:22:12PM	NE 12TH ST&NE 2ND AV	LM1080902259939	

150

Signal	Incident Type Description	Incident Date/Time	Address	Event Number	Report Number
14	DIRECT ARREST	9/2/2008 8:22:46PM	NE 12TH ST&NE 1ST AV	LM1080902259940	
14	DIRECT ARREST	9/6/2008 1:19:56AM	1000 BISCAYNE BLVD	LM1080906263393	
14	DIRECT ARREST	9/6/2008 9:34:55PM	1000 BISCAYNE BLVD	LM1080906264242	
14	DIRECT ARREST	9/8/2008 6:50:07AM	278 NE 13TH ST	LM1080908265488	
14	DIRECT ARREST	9/9/2008 3:24:32AM	1000 BISCAYNE BLVD	LM1080909266373	
14	DIRECT ARREST	9/9/2008 4:16:17AM	1000 BISCAYNE BLVD	LM1080909266390	
14	DIRECT ARREST	9/10/2008 5:45:04PM	1000 BISCAYNE BLVD	LM1080910268026	
14	DIRECT ARREST	9/12/2008 10:51:39PM	NE 13TH ST&NE MIAMI CT	LM1080912270530	
14	DIRECT ARREST	9/13/2008 1:31:52AM	NE 13TH ST&NE 1ST AV	LM1080913270689	
14	DIRECT ARREST	9/13/2008 5:51:18AM	NE 10TH ST&NE 1ST AV	LM1080913270843	
14	DIRECT ARREST	9/13/2008 5:51:10PM	NE 12TH ST&NE 2ND AV	LM1080913271375	
14	DIRECT ARREST	9/15/2008 7:57:55AM	NE 11TH ST&BISCAYNE BLVD	LM1080915272933	
14	DIRECT ARREST	9/15/2008 11:36:11PM	1000 BISCAYNE BLVD	LM1080915273766	
14	DIRECT ARREST	9/16/2008 7:09:36PM	NE 12TH ST&NE 2ND AV	LM1080916274501	
14	DIRECT ARREST	9/16/2008 7:10:01PM	NE 12TH ST&NE 2ND AV	LM1080916274502	
14	DIRECT ARREST	9/17/2008 2:17:54PM	NE 12TH ST&NE 1ST AV	LM1080917275263	
14	DIRECT ARREST	9/18/2008 3:59:47PM	NE 1ST AV&NE 8TH ST	LM1080918276458	
14	DIRECT ARREST	9/18/2008 4:42:06PM	NE 1ST AV&NE 8TH ST	LM1080918276508	
14	DIRECT ARREST	9/20/2008 1:13:44AM	NE 14TH ST&NE 1ST AV	LM1080920278055	
14	DIRECT ARREST	9/20/2008 10:09:55AM	NE 11TH TER&NE 2ND AV	LM1080920278352	
14	DIRECT ARREST	9/25/2008 12:41:27AM	NW 13TH ST&N MIAMI AV	LM1080925282906	
14	DIRECT ARREST	9/25/2008 2:59:35AM	1100 BISCAYNE BLVD	LM1080925282956	
14	DIRECT ARREST	9/25/2008 11:57:39PM	NE 13TH ST&N MIAMI AV	LM1080925283853	
14	DIRECT ARREST	9/26/2008 2:02:41AM	NE 13TH ST&N MIAMI AV	LM1080926283938	
14	DIRECT ARREST	9/26/2008 1:24:12PM	NE 1ST AV&NE 9TH ST	LM1080926284351	
14	DIRECT ARREST	9/26/2008 11:29:16PM	NE 13TH ST&NE MIAMI CT	LM1080926284888	
14	DIRECT ARREST	9/27/2008 3:50:51AM	NE 11TH ST&NE 2ND AV	LM1080927285113	
14	DIRECT ARREST	9/27/2008 5:42:15AM	1000 BISCAYNE BLVD	LM1080927285163	
14	DIRECT ARREST	9/27/2008 11:10:24AM	NE 11TH TER&NE 2ND AV	LM1080927285350	
14	DIRECT ARREST	9/27/2008 10:45:02PM	1000 BISCAYNE BLVD	LM1080927285910	
14	DIRECT ARREST	9/28/2008 12:39:06AM	NE 13TH ST&N MIAMI AV	LM1080928286057	
14	DIRECT ARREST	9/28/2008 3:33:07AM	NE 13TH ST&N MIAMI AV	LM1080928286205	
14	DIRECT ARREST	10/1/2008 10:04:51PM	1000 BISCAYNE BLVD	LM1081001289879	
14	DIRECT ARREST	10/2/2008 2:38:23AM	500 NE 15TH ST	LM1081002290056	
14	DIRECT ARREST	10/3/2008 11:59:58AM	NE 12TH ST&NE 1ST AV	LM1081003291536	
14	DIRECT ARREST	10/4/2008 12:44:36AM	NW 14TH ST&NW MIAMI CT	LM1081004292329	
14	DIRECT ARREST	10/4/2008 8:29:43PM	1000 BISCAYNE BLVD	LM1081004293086	
14	DIRECT ARREST	10/6/2008 12:37:57PM	NE 11TH TER&NE 2ND AV	LM1081006294571	
14	DIRECT ARREST	10/6/2008 6:39:57PM	NE 12TH ST&NE 1ST AV	LM1081006294902	

Signal	Incident Type Description	Incident Date/Time	Address	Event Number	Report Number
14	DIRECT ARREST	10/7/2008 11:56:37PM	NE 13TH ST&BISCAYNE BLVD	LM1081007296257	
14	DIRECT ARREST	10/8/2008 4:39:45PM	NE 14TH ST&NE 2ND AV	LM1081008296975	
14	DIRECT ARREST	10/8/2008 6:28:45PM	NE 12TH ST&NE 1ST AV	LM1081008297061	
14	DIRECT ARREST	10/10/2008 10:48:42PM	NE 12TH ST&NE 1ST AV	LM1081010299610	
14	DIRECT ARREST	10/11/2008 7:22:41PM	1000 BISCAYNE BLVD	LM1081011300602	
14	DIRECT ARREST	10/11/2008 11:39:08PM	NE 13TH ST&NE MIAMI CT	LM1081011300874	
14	DIRECT ARREST	10/12/2008 2:55:30AM	NW 14TH ST&NW MIAMI CT	LM1081012301049	
14	DIRECT ARREST	10/12/2008 4:47:29PM	1075 BISCAYNE BLVD	LM1081012301563	
14	DIRECT ARREST	10/12/2008 7:47:53PM	1000 BISCAYNE BLVD	LM1081012301711	
14	DIRECT ARREST	10/12/2008 9:15:49PM	1075 BISCAYNE BLVD	LM1081012301786	
14	DIRECT ARREST	10/13/2008 10:37:20AM	NE 12TH ST&NE 1ST AV	LM1081013302304	
14	DIRECT ARREST	10/13/2008 7:16:32PM	NE 12TH ST&NE 1ST AV	LM1081013302728	
14	DIRECT ARREST	10/14/2008 2:04:01PM	NE 11TH ST&NE 2ND AV	LM1081014303500	
14	DIRECT ARREST	10/14/2008 2:29:54PM	NE 12TH ST&NE 1ST AV	LM1081014303524	
14	DIRECT ARREST	10/14/2008 6:50:38PM	NE 12TH ST&NE 2ND AV	LM1081014303811	
14	DIRECT ARREST	10/14/2008 10:11:16PM	NE 12TH ST&NE 1ST AV	LM1081014304003	
14	DIRECT ARREST	10/15/2008 7:22:50PM	NW 14TH ST&N MIAMI AV	LM1081015304938	
14	DIRECT ARREST	10/16/2008 8:42:14PM	NE 11TH ST&NE 2ND AV	LM1081016306138	
14	DIRECT ARREST	10/17/2008 12:33:32PM	NE 11TH TER&NE 2ND AV	LM1081017306798	
14	DIRECT ARREST	10/17/2008 1:10:56PM	NE 11TH TER&NE 1ST AV	LM1081017306839	
14	DIRECT ARREST	10/17/2008 9:55:40PM	NE 12TH ST&NE 1ST AV	LM1081017307408	
14	DIRECT ARREST	10/20/2008 3:21:07PM	NE 13TH ST&BISCAYNE BLVD	LM1081020310336	
14	DIRECT ARREST	10/21/2008 8:47:52AM	NE 13TH ST&BISCAYNE BLVD	LM1081021311024	
14	DIRECT ARREST	10/22/2008 6:34:17PM	NE 11TH TER&NE 2ND AV	LM1081022312557	
14	DIRECT ARREST	10/22/2008 9:54:36PM	NE 12TH ST&NE 1ST AV	LM1081022312750	
14	DIRECT ARREST	10/23/2008 2:08:28AM	510 NE 15TH ST	LM1081023312915	
14	DIRECT ARREST	10/23/2008 11:13:36AM	NE 11TH TER&NE 2ND AV	LM1081023313215	
14	DIRECT ARREST	10/24/2008 10:00:37AM	NE 12TH ST&NE 1ST AV	LM1081024314333	
14	DIRECT ARREST	10/24/2008 8:02:00PM	1000 BISCAYNE BLVD	LM1081024314972	
14	DIRECT ARREST	10/24/2008 8:06:08PM	1000 BISCAYNE BLVD	LM1081024314975	
14	DIRECT ARREST	10/24/2008 10:03:28PM	NE 12TH ST&NE 1ST AV	LM1081024315110	
14	DIRECT ARREST	10/25/2008 12:57:05PM	NE 12TH ST&NE 2ND AV	LM1081025315756	
14	DIRECT ARREST	10/25/2008 1:17:00PM	NE 12TH ST&NE 2ND AV	LM1081025315770	
14	DIRECT ARREST	10/25/2008 4:37:15PM	NE 14TH ST&NE 2ND AV	LM1081025315946	
14	DIRECT ARREST	10/25/2008 11:23:50PM	1000 BISCAYNE BLVD	LM1081025316268	
14	DIRECT ARREST	10/26/2008 1:43:28AM	1000 BISCAYNE BLVD	LM1081026316399	
14	DIRECT ARREST	10/26/2008 2:24:57AM	1000 BISCAYNE BLVD	LM1081026316424	
14	DIRECT ARREST	10/30/2008 5:02:54AM	800 NE 2ND AV	LM1081030320449	
14	DIRECT ARREST	10/30/2008 7:33:45PM	NE 12TH ST&NE 1ST AV	LM1081030321170	

153

Signal	Incident Type Description	Incident Date/Time	Address	Event Number	Report Number
14	DIRECT ARREST	10/30/2008 10:55:07PM	NE 10TH ST&NE 1ST AV	LM1081030321333	
14	DIRECT ARREST	10/31/2008 3:20:58AM	71 NW 14TH ST	LM1081031321487	
14	DIRECT ARREST	10/31/2008 10:45:53AM	NE 12TH ST&NE 1ST AV	LM1081031321750	
14	DIRECT ARREST	11/1/2008 2:06:39AM	NW 13TH ST&N MIAMI AV	LM1081101322793	
14	DIRECT ARREST	11/1/2008 2:25:39AM	950 NE 2ND AV	LM1081101322813	
14	DIRECT ARREST	11/1/2008 10:14:19AM	NE 12TH ST&NE 1ST AV	LM1081101323140	
14	DIRECT ARREST	11/3/2008 12:52:20PM	NE 11TH ST&NE 2ND AV	LM1081103325500	
14	DIRECT ARREST	11/5/2008 9:31:10AM	NW 14TH ST&N MIAMI AV	LM1081105327406	
14	DIRECT ARREST	11/5/2008 4:53:12PM	1400 NE 1ST AV	LM1081105327630	
14	DIRECT ARREST	11/5/2008 5:50:53PM	NE 13TH ST&BISCAYNE BLVD	LM1081105327891	
14	DIRECT ARREST	11/5/2008 7:36:31PM	NE 2ND AV&NE 8TH ST	LM1081105328019	
14	DIRECT ARREST	11/5/2008 7:49:34PM	NE 2ND AV&NE 8TH ST	LM1081105328029	
14	DIRECT ARREST	11/6/2008 5:42:12PM	1000 BISCAYNE BLVD	LM1081106329003	
14	DIRECT ARREST	11/7/2008 11:16:08AM	NE 11TH TER&NE 2ND AV	LM1081107329785	
14	DIRECT ARREST	11/7/2008 11:40:48AM	NE 11TH ST&NE 2ND AV	LM1081107329806	
14	DIRECT ARREST	11/7/2008 2:10:23PM	NE 13TH ST&BISCAYNE BLVD	LM1081107329960	
14	DIRECT ARREST	11/8/2008 9:36:02AM	NE 13TH ST&NE 1ST AV	LM1081108331034	
14	DIRECT ARREST	11/8/2008 11:42:33AM	NE 12TH ST&NE 1ST AV	LM1081108331149	
14	DIRECT ARREST	11/8/2008 7:36:22PM	1000 BISCAYNE BLVD	LM1081108331636	
14	DIRECT ARREST	11/10/2008 11:25:39AM	NE 11TH TER&NE 2ND AV	LM1081110333271	
14	DIRECT ARREST	11/11/2008 10:18:52AM	NE 12TH ST&NE 2ND AV	LM1081111334226	
14	DIRECT ARREST	11/13/2008 5:43:03AM	500 NE 15TH ST	LM1081113336208	
14	DIRECT ARREST	11/14/2008 10:58:28AM	NE 11TH ST&NE 2ND AV	LM1081114337482	
14	DIRECT ARREST	11/15/2008 9:56:37AM	NE 11TH TER&NE 2ND AV	LM1081115338648	
14	DIRECT ARREST	11/15/2008 9:55:59AM	NE 11TH TER&NE 2ND AV	LM1081115338650	
14	DIRECT ARREST	11/15/2008 5:05:45PM	NE 11TH ST&NE 1ST AV	LM1081115339001	
14	DIRECT ARREST	11/15/2008 7:56:18PM	NE 10TH ST&BISCAYNE BLVD	LM1081115339162	
14	DIRECT ARREST	11/15/2008 10:55:16PM	NW 14TH ST&N MIAMI AV	LM1081115339362	
14	DIRECT ARREST	11/16/2008 3:18:59AM	NW 14TH ST&N MIAMI AV	LM1081116339655	
14	DIRECT ARREST	11/16/2008 4:13:54PM	1000 BISCAYNE BLVD	LM1081116340103	
14	DIRECT ARREST	11/17/2008 10:39:21AM	NE 11TH TER&NE 2ND AV	LM1081117340773	
14	DIRECT ARREST	11/17/2008 10:46:31AM	NE 12TH ST&NE 2ND AV	LM1081117340779	
14	DIRECT ARREST	11/17/2008 8:17:41PM	NE 12TH ST&NE 1ST AV	LM1081117341283	
14	DIRECT ARREST	11/20/2008 7:34:03PM	NE 11TH ST&NE 1ST AV	LM1081120344137	
14	DIRECT ARREST	11/20/2008 7:41:09PM	NE 11TH TER&NE 2ND AV	LM1081120344142	
14	DIRECT ARREST	11/20/2008 9:45:46PM	NE 1ST AV&NE 8TH ST	LM1081120344234	
14	DIRECT ARREST	11/21/2008 12:32:25PM	NE 11TH TER&NE 2ND AV	LM1081121344752	
14	DIRECT ARREST	11/21/2008 6:13:49PM	1000 BISCAYNE BLVD	LM1081121345087	
14	DIRECT ARREST	11/22/2008 12:04:19AM	NW 14TH ST&N MIAMI AV	LM1081122345458	

Signal	Incident Type Description	Incident Date/Time	Address	Event Number	Report Number
14	DIRECT ARREST	11/22/2008 2:57:03AM	NE 13TH ST&NE 1ST AV	LM1081122345595	
14	DIRECT ARREST	11/22/2008 3:02:23AM	NE 11TH ST&NE 1ST AV	LM1081122345599	
14	DIRECT ARREST	11/22/2008 3:32:40AM	NE 11TH ST&NE 1ST AV	LM1081122345614	
14	DIRECT ARREST	11/23/2008 2:32:15AM	NW 14TH ST&N MIAMI AV	LM1081123346761	
14	DIRECT ARREST	11/23/2008 2:49:02AM	NW 14TH ST&N MIAMI AV	LM1081123346773	
14	DIRECT ARREST	11/23/2008 8:50:05PM	NE 12TH ST&NE 1ST AV	LM1081123347400	
14	DIRECT ARREST	11/24/2008 11:06:43AM	NE 12TH ST&NE 1ST AV	LM1081124347922	
14	DIRECT ARREST	11/25/2008 10:24:27AM	NE 13TH ST&BISCAYNE BLVD	LM1081125348818	
14	DIRECT ARREST	11/25/2008 4:32:19PM	NE 12TH ST&NE 1ST AV	LM1081125349173	
14	DIRECT ARREST	11/28/2008 1:07:48PM	NE 12TH ST&NE 2ND AV	LM1081128351782	
14	DIRECT ARREST	11/28/2008 7:11:32PM	NE 12TH ST&NE 2ND AV	LM1081128352091	
14	DIRECT ARREST	11/29/2008 3:09:55AM	950 NE 2ND AV	LM1081129352490	
14	DIRECT ARREST	11/29/2008 12:43:57PM	NE 12TH ST&NE 1ST AV	LM1081129352776	
14	DIRECT ARREST	12/1/2008 1:14:02PM	NE 13TH ST&NE 1ST AV	LM1081201354668	
14	DIRECT ARREST	12/2/2008 6:15:44PM	NE 12TH ST&NE 1ST AV	LM1081202355923	
14	DIRECT ARREST	12/2/2008 6:52:47PM	NE 12TH ST&NE 2ND AV	LM1081202355963	
14	DIRECT ARREST	12/4/2008 4:11:14PM	NE 11TH TER&NE 2ND AV	LM1081204357533	
14	DIRECT ARREST	12/4/2008 8:12:27PM	NE 12TH ST&NE 1ST AV	LM1081204357805	
14	DIRECT ARREST	12/4/2008 8:57:38PM	1000 BISCAYNE BLVD	LM1081204357846	
14	DIRECT ARREST	12/6/2008 9:41:24AM	NE 1ST AV&NE 8TH ST	LM1081206359709	
14	DIRECT ARREST	12/6/2008 11:39:49AM	NE 11TH TER&NE 2ND AV	LM1081206359827	
14	DIRECT ARREST	12/6/2008 1:20:49PM	NE 11TH TER&NE 1ST AV	LM1081206359916	
14	DIRECT ARREST	12/6/2008 7:27:25PM	1000 BISCAYNE BLVD	LM1081206360247	
14	DIRECT ARREST	12/7/2008 1:04:04AM	NE 11TH ST&NE 1ST AV	LM1081207360558	
14	DIRECT ARREST	12/8/2008 1:28:59PM	NE 11TH TER&NE 2ND AV	LM1081208361933	
14	DIRECT ARREST	12/9/2008 2:38:11PM	NE 14TH ST&N MIAMI AV	LM1081209363068	
14	DIRECT ARREST	12/10/2008 1:35:19PM	NE 11TH TER&NE 2ND AV	LM1081210364113	
14	DIRECT ARREST	12/10/2008 2:38:29PM	901 BISCAYNE BLVD	LM1081210364180	
14	DIRECT ARREST	12/10/2008 2:51:31PM	901 BISCAYNE BLVD	LM1081210364188	
14	DIRECT ARREST	12/10/2008 2:51:58PM	901 BISCAYNE BLVD	LM1081210364189	
14	DIRECT ARREST	12/10/2008 3:03:28PM	901 BISCAYNE BLVD	LM1081210364205	
14	DIRECT ARREST	12/10/2008 7:36:26PM	NE 8TH ST&BISCAYNE BLVD	LM1081210364491	
14	DIRECT ARREST	12/11/2008 12:37:57PM	1001 BISCAYNE BLVD	LM1081211365188	
14	DIRECT ARREST	12/11/2008 3:15:10PM	100 NE 11TH ST	LM1081211365347	
14	DIRECT ARREST	12/11/2008 8:22:09PM	1000 BISCAYNE BLVD	LM1081211365638	
14	DIRECT ARREST	12/12/2008 2:55:48AM	NE 13TH ST&NE MIAMI CT	LM1081212365918	
14	DIRECT ARREST	12/12/2008 9:41:20AM	NE 11TH TER&NE 2ND AV	LM1081212366118	
14	DIRECT ARREST	12/12/2008 12:05:24PM	NE 12TH ST&NE 2ND AV	LM1081212366263	
14	DIRECT ARREST	12/12/2008 2:10:44PM	NE 11TH ST&NE 2ND AV	LM1081212366391	

Signal	Incident Type Description	Incident Date/Time	Address	Event Number	Report Number
14	DIRECT ARREST	12/12/2008 2:20:51PM	NE 12TH ST&NE 1ST AV	LM1081212366404	
14	DIRECT ARREST	12/12/2008 2:49:20PM	NE 11TH TER&NE 2ND AV	LM1081212366440	
14	DIRECT ARREST	12/13/2008 9:55:45AM	NW 11TH ST&NW 5TH AV	LM1081213367428	
14	DIRECT ARREST	12/13/2008 5:03:26PM	1000 BISCAYNE BLVD	LM1081213367777	
14	DIRECT ARREST	12/14/2008 7:36:06AM	NE 11TH ST&NE 1ST AV	LM1081214368515	
14	DIRECT ARREST	12/14/2008 1:00:21PM	NE 11TH ST&NE 2ND AV	LM1081214368723	
14	DIRECT ARREST	12/15/2008 2:13:12AM	1000 BISCAYNE BLVD	LM1081215369329	
14	DIRECT ARREST	12/18/2008 2:01:02PM	NE 12TH ST&NE 2ND AV	LM1081218373053	
14	DIRECT ARREST	12/19/2008 10:21:45AM	NE 11TH TER&NE 2ND AV	LM1081219373944	
14	DIRECT ARREST	12/19/2008 7:08:55PM	NE 12TH ST&NE 1ST AV	LM1081219374483	
14	DIRECT ARREST	12/19/2008 8:28:40PM	510 NE 15TH ST	LM1081219374556	
14	DIRECT ARREST	12/19/2008 8:45:31PM	500 NE 15TH ST	LM1081219374571	
14	DIRECT ARREST	12/20/2008 1:47:54AM	NW 13TH ST&NW MIAMI CT	LM1081220374872	
14	DIRECT ARREST	12/20/2008 2:11:26PM	NE 12TH ST&NE 2ND AV	LM1081220375359	
14	DIRECT ARREST	12/20/2008 10:09:35PM	1000 BISCAYNE BLVD	LM1081220375789	
14	DIRECT ARREST	12/21/2008 3:51:39AM	950 NE 2ND AV	LM1081221376116	
14	DIRECT ARREST	12/22/2008 2:55:43PM	NE 11TH TER&NE 2ND AV	LM1081222377509	
14	DIRECT ARREST	12/23/2008 2:07:37AM	1000 BISCAYNE BLVD	LM1081223378052	
14	DIRECT ARREST	12/26/2008 11:23:01AM	NE 11TH TER&NE 2ND AV	LM1081226381106	
14	DIRECT ARREST	12/26/2008 12:40:07PM	NE 11TH TER&NE 2ND AV	LM1081226381169	
14	DIRECT ARREST	12/26/2008 8:53:39PM	NE 11TH TER&NE 2ND AV	LM1081226381604	
14	DIRECT ARREST	12/27/2008 2:12:54AM	NE 11TH ST&NE 1ST AV	LM1081227381916	
14	DIRECT ARREST	12/27/2008 4:10:50PM	1000 BISCAYNE BLVD	LM1081227382391	
14	DIRECT ARREST	12/27/2008 10:24:29PM	1000 BISCAYNE BLVD	LM1081227382757	
14	DIRECT ARREST	12/28/2008 11:40:57PM	NE 11TH TER&NE 2ND AV	LM1081228383819	
14	DIRECT ARREST	12/31/2008 4:26:26AM	71 NW 14TH ST	LM1081231385987	
Overtown					
14	DIRECT ARREST	1/1/2008 6:54:48AM	NW 14TH ST&NW 1ST CT	LM1080101000436	
14	DIRECT ARREST	1/4/2008 12:15:06AM	NW 18TH ST&NW 1ST CT	LM1080104003060	
14	DIRECT ARREST	1/4/2008 8:16:01AM	1518 NW 1ST PL	LM1080104003210	
14	DIRECT ARREST	1/8/2008 12:17:57AM	NW 19TH ST&NW 2ND AV	LM1080108006880	
14	DIRECT ARREST	1/8/2008 5:27:03PM	NW 15TH ST&NW 1ST AV	LM1080108007574	
14	DIRECT ARREST	1/11/2008 12:23:47AM	1731 NW 1ST PL	LM1080111009940	
14	DIRECT ARREST	1/15/2008 9:02:25AM	NW 15TH ST&NW 1ST AV	LM1080115014008	
14	DIRECT ARREST	1/15/2008 2:09:45PM	122 NW 14TH ST	LM1080115014261	
14	DIRECT ARREST	1/24/2008 6:53:14PM	NW 14TH TER&NW 2ND AV	LM1080124023616	
14	DIRECT ARREST	1/24/2008 9:30:11PM	NW 16TH ST&NW 1ST PL	LM1080124023744	
14	DIRECT ARREST	1/25/2008 12:54:47PM	NW 16TH ST&NW 3RD AV	LM1080125024372	
14	DIRECT ARREST	1/25/2008 8:36:31PM	185 NW 14TH ST	LM1080125024776	

Signal	Incident Type Description	Incident Date/Time	Address	Event Number	Report Number
14	DIRECT ARREST	1/29/2008 10:07:05AM	NW 16TH ST&NW 1ST AV	LM1080129028283	
14	DIRECT ARREST	1/29/2008 12:25:10PM	NW 16TH ST&NW 3RD AV	LM1080129028415	
14	DIRECT ARREST	1/29/2008 2:05:59PM	NW 15TH ST&NW 3RD AV	LM1080129028533	
14	DIRECT ARREST	1/29/2008 10:14:09PM	NW 14TH ST&NW 1ST AV	LM1080129029164	
14	DIRECT ARREST	1/31/2008 1:41:05PM	185 NW 14TH ST	LM1080131030789	
14	DIRECT ARREST	2/4/2008 10:46:09PM	NW 14TH TER&NW 2ND AV	LM1080204035603	
14	DIRECT ARREST	2/5/2008 1:02:10PM	163 NW 14TH ST	LM1080205036139	
14	DIRECT ARREST	2/7/2008 5:44:04PM	NW 14TH ST&NW 2ND AV	LM1080207038574	
14	DIRECT ARREST	2/9/2008 11:49:22PM	NW 14TH ST&NW 1ST AV	LM1080209041015	
14	DIRECT ARREST	2/18/2008 1:25:30PM	NW 14TH ST&NW 1ST PL	LM1080218049824	
14	DIRECT ARREST	2/19/2008 7:02:03PM	1711 NW 1ST CT	LM1080219051219	
14	DIRECT ARREST	2/21/2008 10:35:32AM	185 NW 14TH ST	LM1080221052763	
14	DIRECT ARREST	2/22/2008 3:12:34AM	NW 16TH ST&NW 2ND AV	LM1080222053584	
14	DIRECT ARREST	2/22/2008 1:48:47PM	NW 14TH ST&NW 2ND AV	LM1080222053982	
14	DIRECT ARREST	2/24/2008 6:52:51AM	NW 15TH ST&NW 1ST AV	LM1080224055963	
14	DIRECT ARREST	3/3/2008 2:16:51PM	175 NW 14TH ST	LM1080303064079	
14	DIRECT ARREST	3/3/2008 2:17:15PM	175 NW 14TH ST	LM1080303064081	
14	DIRECT ARREST	3/3/2008 2:24:49PM	NW 16TH ST&NW 3RD AV	LM1080303064091	
14	DIRECT ARREST	3/3/2008 2:29:16PM	135 NW 14TH ST	LM1080303064095	
14	DIRECT ARREST	3/6/2008 11:39:59PM	NW 14TH ST&NW 1ST AV	LM1080306067566	
14	DIRECT ARREST	3/7/2008 12:10:52AM	NW 14TH ST&NW 1ST AV	LM1080307067582	
14	DIRECT ARREST	3/7/2008 2:03:30AM	NW 14TH ST&NW 1ST AV	LM1080307067638	
14	DIRECT ARREST	3/10/2008 12:13:04PM	175 NW 14TH ST	LM1080310071077	
14	DIRECT ARREST	3/10/2008 12:13:27PM	175 NW 14TH ST	LM1080310071078	
14	DIRECT ARREST	3/10/2008 12:14:08PM	NW 15TH ST&NW 3RD AV	LM1080310071080	
14	DIRECT ARREST	3/10/2008 12:31:54PM	175 NW 14TH ST	LM1080310071088	
14	DIRECT ARREST	3/10/2008 1:36:38PM	175 NW 14TH ST	LM1080310071138	
14	DIRECT ARREST	3/10/2008 5:24:39PM	1441 NW 1ST CT	LM1080310071360	
14	DIRECT ARREST	3/12/2008 12:45:24AM	NW 15TH ST&NW 1ST CT	LM1080312072709	
14	DIRECT ARREST	3/12/2008 1:10:31AM	NW 14TH ST&NW 1ST CT	LM1080312072715	
14	DIRECT ARREST	3/13/2008 11:00:34AM	NW 15TH ST&NW 3RD AV	LM1080313074098	
14	DIRECT ARREST	3/14/2008 9:09:39AM	NW 15TH ST&NW 1ST AV	LM1080314075124	
14	DIRECT ARREST	3/14/2008 11:07:41AM	210 NW 17TH ST	LM1080314075224	
14	DIRECT ARREST	3/14/2008 1:42:08PM	NW 16TH ST&NW 3RD AV	LM1080314075366	
14	DIRECT ARREST	3/14/2008 8:44:06PM	122 NW 14TH ST	LM1080314075804	
14	DIRECT ARREST	3/16/2008 12:20:26AM	212 NW 16TH TER	LM1080316077170	
14	DIRECT ARREST	3/16/2008 2:16:34AM	NW 15TH ST&NW 1ST AV	LM1080316077266	
14	DIRECT ARREST	3/17/2008 11:48:16PM	NW 14TH ST&NW 1ST CT	LM1080317079426	
14	DIRECT ARREST	3/18/2008 1:43:18PM	NW 14TH ST&NW 1ST AV	LM1080318079951	

Signal	Incident Type Description	Incident Date/Time	Address	Event Number	Report Number
14	DIRECT ARREST	3/18/2008 6:06:58PM	NW 15TH ST&NW 1ST PL	LM1080318080220	
14	DIRECT ARREST	3/20/2008 8:02:06PM	NW 16TH ST&NW 1ST PL	LM1080320082344	
14	DIRECT ARREST	3/21/2008 5:28:45PM	1627 NW 1ST PL	LM1080321083274	
14	DIRECT ARREST	3/28/2008 2:25:07PM	NW 16TH ST&NW 1ST AV	LM1080328090332	
14	DIRECT ARREST	3/29/2008 11:07:27AM	NW 16TH ST&NW 3RD AV	LM1080329091377	
14	DIRECT ARREST	3/30/2008 9:33:03AM	NW 14TH ST&NW 1ST AV	LM1080330092434	
14	DIRECT ARREST	4/5/2008 9:20:22AM	NW 15TH ST&NW 1ST AV	LM1080405098721	
14	DIRECT ARREST	4/5/2008 11:09:30PM	NW 15TH ST&NW 1ST AV	LM1080405099437	
14	DIRECT ARREST	4/6/2008 12:29:33AM	NW 15TH ST&NW 1ST AV	LM1080406099536	
14	DIRECT ARREST	4/7/2008 12:33:20AM	NW 14TH ST&NW 1ST CT	LM1080407100537	
14	DIRECT ARREST	4/13/2008 4:42:01AM	NW 14TH ST&NW 1ST AV	LM1080413107108	
14	DIRECT ARREST	4/20/2008 7:48:31AM	NW 14TH ST&NW 1ST PL	LM1080420114624	
14	DIRECT ARREST	4/20/2008 11:24:44PM	1445 NW 1ST PL	LM1080420115356	
14	DIRECT ARREST	4/20/2008 11:32:30PM	1445 NW 1ST PL	LM1080420115362	
14	DIRECT ARREST	4/24/2008 7:51:23AM	NW 14TH ST&NW 1ST PL	LM1080424118628	
14	DIRECT ARREST	5/1/2008 8:12:06PM	195 NW 14TH ST	LM1080501126833	
14	DIRECT ARREST	5/1/2008 8:12:27PM	195 NW 14TH ST	LM1080501126834	
14	DIRECT ARREST	5/2/2008 4:58:59PM	220 NW 16TH ST	LM1080502127826	
14	DIRECT ARREST	5/4/2008 4:00:28AM	NW 14TH ST&NW 1ST AV	LM1080504129634	
14	DIRECT ARREST	5/4/2008 9:07:35AM	NW 14TH ST&NW 1ST CT	LM1080504129751	
14	DIRECT ARREST	5/9/2008 1:14:57AM	NW 14TH ST&NW 1ST AV	LM1080509134769	
14	DIRECT ARREST	5/10/2008 9:25:36PM	1641 NW 1ST PL	LM1080510136907	
14	DIRECT ARREST	5/15/2008 6:56:28PM	1851 NW 2ND AV	LM1080515142233	
14	DIRECT ARREST	5/16/2008 2:36:25AM	NW 14TH ST&NW 1ST AV	LM1080516142565	
14	DIRECT ARREST	5/16/2008 1:35:30PM	NW 14TH ST&NW 1ST AV	LM1080516142997	
14	DIRECT ARREST	5/27/2008 1:54:08PM	NW 16TH ST&NW 1ST AV	LM1080527154860	
14	DIRECT ARREST	5/28/2008 8:42:19PM	1525 NW 1ST PL	LM1080528156341	
14	DIRECT ARREST	5/31/2008 1:33:50AM	NW 14TH ST&NW 1ST AV	LM1080531158863	
14	DIRECT ARREST	5/31/2008 1:34:25AM	NW 14TH ST&NW 1ST AV	LM1080531158864	
14	DIRECT ARREST	5/31/2008 1:34:45AM	NW 14TH ST&NW 1ST AV	LM1080531158865	
14	DIRECT ARREST	5/31/2008 11:27:24AM	NW 16TH ST&NW 3RD AV	LM1080531159229	
14	DIRECT ARREST	6/1/2008 6:44:17PM	NW 14TH ST&NW 1ST AV	LM1080601160550	
14	DIRECT ARREST	6/5/2008 12:42:35PM	NW 14TH TER&NW 3RD AV	LM1080605164462	
14	DIRECT ARREST	6/5/2008 3:00:10PM	NW 16TH ST&NW 3RD AV	LM1080605164594	
14	DIRECT ARREST	6/7/2008 9:42:53AM	NW 14TH ST&NW 1ST AV	LM1080607166529	
14	DIRECT ARREST	6/8/2008 12:40:26AM	NW 14TH ST&NW 1ST PL	LM1080608167352	
14	DIRECT ARREST	6/9/2008 12:12:24PM	195 NW 14TH ST	LM1080609168751	
14	DIRECT ARREST	6/10/2008 6:43:43AM	1437 NW 1ST PL	LM1080610169522	
14	DIRECT ARREST	6/13/2008 3:38:55PM	NW 16TH ST&NW 3RD AV	LM1080613173110	

151

Signal	Incident Type Description	Incident Date/Time	Address	Event Number	Report Number
14	DIRECT ARREST	6/13/2008 9:17:04PM	NW 14TH ST&NW 1ST CT	LM1080613173467	
14	DIRECT ARREST	6/14/2008 12:57:32AM	NW 15TH ST&NW 1ST AV	LM1080614173726	
14	DIRECT ARREST	6/14/2008 10:09:35PM	NW 15TH ST&NW 1ST AV	LM1080614174653	
14	DIRECT ARREST	6/18/2008 10:49:21AM	NW 14TH ST&NW 2ND AV	LM1080618178115	
14	DIRECT ARREST	6/19/2008 7:57:35PM	NW 14TH ST&NW 2ND AV	LM1080619179503	
14	DIRECT ARREST	6/20/2008 7:07:04PM	NW 16TH ST&NW 3RD AV	LM1080620180523	
14	DIRECT ARREST	6/23/2008 1:25:06AM	NW 14TH ST&NW 1ST AV	LM1080623182895	
14	DIRECT ARREST	6/26/2008 3:15:06AM	163 NW 14TH ST	LM1080626185945	
14	DIRECT ARREST	6/26/2008 4:17:57PM	1501 NW 1ST PL	LM1080626186511	
14	DIRECT ARREST	6/28/2008 12:59:29AM	1410 NW 1ST AV	LM1080628188234	
14	DIRECT ARREST	6/28/2008 1:00:45AM	1410 NW 1ST AV	LM1080628188236	
14	DIRECT ARREST	6/30/2008 6:15:32PM	NW 15TH ST&NW 1ST CT	LM1080630191126	
14	DIRECT ARREST	7/1/2008 10:34:49AM	1701 NW 1ST AV	LM1080701191771	
14	DIRECT ARREST	7/3/2008 10:00:52PM	156 NW 17TH ST	LM1080703194614	
14	DIRECT ARREST	7/5/2008 1:35:55PM	NW 14TH ST&NW 1ST AV	LM1080705196467	
14	DIRECT ARREST	7/6/2008 4:56:24AM	1410 NW 1ST AV	LM1080706197232	
14	DIRECT ARREST	7/6/2008 4:57:24AM	1410 NW 1ST AV	LM1080706197233	
14	DIRECT ARREST	7/6/2008 5:17:02AM	1410 NW 1ST AV	LM1080706197245	
14	DIRECT ARREST	7/6/2008 5:18:00AM	1410 NW 1ST AV	LM1080706197246	
14	DIRECT ARREST	7/10/2008 11:56:51AM	NW 14TH ST&NW 1ST PL	LM1080710201569	
14	DIRECT ARREST	7/10/2008 2:10:17PM	NW 14TH ST&NW 1ST AV	LM1080710201697	
14	DIRECT ARREST	7/10/2008 3:22:24PM	NW 14TH ST&NW 1ST AV	LM1080710201766	
14	DIRECT ARREST	7/11/2008 11:01:37AM	185 NW 14TH ST	LM1080711202760	
14	DIRECT ARREST	7/11/2008 11:49:25PM	1501 NW 1ST PL	LM1080711203510	
14	DIRECT ARREST	7/12/2008 11:06:28AM	163 NW 14TH ST	LM1080712203917	
14	DIRECT ARREST	7/13/2008 5:41:46PM	NW 14TH ST&NW 1ST PL	LM1080713205282	
14	DIRECT ARREST	7/15/2008 9:49:50PM	NW 15TH ST&NW 2ND AV	LM1080715207494	
14	DIRECT ARREST	7/16/2008 11:44:08PM	1560 NW 1ST CT	LM1080716208588	
14	DIRECT ARREST	7/18/2008 2:33:20PM	NW 14TH ST&NW 1ST AV	LM1080718210376	
14	DIRECT ARREST	7/20/2008 9:56:48PM	NW 15TH ST&NW 3RD AV	LM1080720212945	
14	DIRECT ARREST	7/24/2008 4:29:28AM	163 NW 14TH ST	LM1080724216303	
14	DIRECT ARREST	7/31/2008 6:18:54PM	NW 16TH TER&NW 3RD AV	LM1080731224418	
14	DIRECT ARREST	8/6/2008 3:24:40AM	1501 NW 1ST PL	LM1080806230210	
14	DIRECT ARREST	8/6/2008 11:18:21PM	1433 NW 1ST CT	LM1080806231115	
14	DIRECT ARREST	8/6/2008 11:19:12PM	1433 NW 1ST CT	LM1080806231118	
14	DIRECT ARREST	8/6/2008 11:19:37PM	1433 NW 1ST CT	LM1080806231119	
14	DIRECT ARREST	8/6/2008 11:34:18PM	1433 NW 1ST CT	LM1080806231130	
14	DIRECT ARREST	8/13/2008 10:43:01PM	NW 14TH ST&NW 1ST CT	LM1080813238499	
14	DIRECT ARREST	8/17/2008 12:28:58AM	NW 14TH ST&NW 1ST AV	LM1080817242218	

851

Signal	Incident Type Description	Incident Date/Time	Address	Event Number	Report Number
14	DIRECT ARREST	8/22/2008 8:02:28PM	236 NW 16TH ST	LM1080822248082	
14	DIRECT ARREST	8/23/2008 1:11:18AM	163 NW 14TH ST	LM1080823248403	
14	DIRECT ARREST	8/24/2008 1:14:39PM	NW 14TH ST&NW 1ST AV	LM1080824249951	
14	DIRECT ARREST	8/25/2008 4:34:58PM	1805 NW 2ND AV	LM1080825251144	
14	DIRECT ARREST	9/10/2008 4:13:46PM	143 NW 14TH ST	LM1080910267918	
14	DIRECT ARREST	9/10/2008 11:09:44PM	183 NW 14TH ST	LM1080910268306	
14	DIRECT ARREST	9/11/2008 9:55:48AM	NW 16TH ST&NW 1ST AV	LM1080911268680	
14	DIRECT ARREST	9/11/2008 10:17:27AM	NW 16TH ST&NW 1ST AV	LM1080911268704	
14	DIRECT ARREST	9/11/2008 9:02:03PM	1530 NW 1ST PL	LM1080911269338	
14	DIRECT ARREST	9/17/2008 8:06:53PM	1534 NW 1ST CT	LM1080917275648	
14	DIRECT ARREST	9/18/2008 1:54:38PM	NW 16TH TER&NW 3RD AV	LM1080918276335	
14	DIRECT ARREST	9/18/2008 1:55:18PM	NW 16TH TER&NW 3RD AV	LM1080918276336	
14	DIRECT ARREST	9/20/2008 1:57:12AM	NW 14TH ST&NW 1ST AV	LM1080920278083	
14	DIRECT ARREST	9/22/2008 12:59:34PM	1426 NW 1ST CT	LM1080922280460	
14	DIRECT ARREST	9/23/2008 10:02:45PM	NW 14TH ST&NW 1ST CT	LM1080923281811	
14	DIRECT ARREST	9/25/2008 3:38:45PM	1527 NW 1ST CT	LM1080925283439	
14	DIRECT ARREST	9/26/2008 8:49:21AM	NW 14TH TER&NW 2ND AV	LM1080926284128	
14	DIRECT ARREST	10/3/2008 11:02:04PM	NW 14TH ST&NW 1ST AV	LM1081003292207	
14	DIRECT ARREST	10/3/2008 11:03:06PM	NW 14TH ST&NW 1ST AV	LM1081003292210	
14	DIRECT ARREST	10/5/2008 8:24:21PM	NW 14TH ST&NW 1ST AV	LM1081005293948	
14	DIRECT ARREST	10/7/2008 9:53:58PM	1407 NW 1ST PL	LM1081007296155	
14	DIRECT ARREST	10/10/2008 6:08:33PM	1695 NW 1ST CT	LM1081010299300	
14	DIRECT ARREST	10/19/2008 11:13:55PM	NW 16TH ST&NW 3RD AV	LM1081019309704	
14	DIRECT ARREST	10/20/2008 9:51:34PM	195 NW 14TH ST	LM1081020310684	
14	DIRECT ARREST	10/20/2008 10:51:51PM	195 NW 14TH ST	LM1081020310744	
14	DIRECT ARREST	10/23/2008 2:40:53PM	195 NW 14TH ST	LM1081023313409	
14	DIRECT ARREST	10/23/2008 3:22:20PM	NW 14TH ST&NW 1ST AV	LM1081023313463	
14	DIRECT ARREST	10/23/2008 5:08:18PM	NW 14TH ST&NW 1ST AV	LM1081023313573	
14	DIRECT ARREST	10/29/2008 1:44:52PM	1622 NW 1ST AV	LM1081029319746	
14	DIRECT ARREST	11/1/2008 6:08:47PM	1418 NW 1ST CT	LM1081101323570	
14	DIRECT ARREST	11/1/2008 6:15:33PM	1418 NW 1ST CT	LM1081101323576	
14	DIRECT ARREST	11/1/2008 6:26:56PM	1418 NW 1ST CT	LM1081101323589	
14	DIRECT ARREST	11/1/2008 6:50:04PM	195 NW 14TH ST	LM1081101323614	
14	DIRECT ARREST	11/1/2008 7:10:15PM	NW 14TH TER&NW 2ND AV	LM1081101323637	
14	DIRECT ARREST	11/2/2008 1:56:54AM	NW 14TH ST&NW 1ST AV	LM1081102324104	
14	DIRECT ARREST	11/5/2008 4:29:36PM	NW 14TH ST&NW 1ST CT	LM1081105327808	
14	DIRECT ARREST	11/6/2008 4:10:25PM	195 NW 14TH ST	LM1081106328909	
14	DIRECT ARREST	11/7/2008 3:17:19PM	1410 NW 1ST AV	LM1081107330040	
14	DIRECT ARREST	11/7/2008 3:55:19PM	1525 NW 3RD AV	LM1081107330081	

151

Signal	Incident Type Description	Incident Date/Time	Address	Event Number	Report Number
14	DIRECT ARREST	11/7/2008 4:22:51PM	1525 NW 3RD AV	LM1081107330120	
14	DIRECT ARREST	11/8/2008 3:54:36PM	1525 NW 3RD AV	LM1081108331408	
14	DIRECT ARREST	11/16/2008 7:59:20AM	NW 14TH ST&NW 1ST AV	LM1081116339787	
14	DIRECT ARREST	12/1/2008 4:59:59PM	1700 NW 1ST AV	LM1081201354859	
14	DIRECT ARREST	12/5/2008 4:15:46PM	NW 15TH ST&NW 3RD AV	LM1081205358776	
14	DIRECT ARREST	12/6/2008 5:09:17PM	195 NW 14TH ST	LM1081206360121	
14	DIRECT ARREST	12/9/2008 3:08:02PM	NW 15TH ST&NW 1ST AV	LM1081209363107	
14	DIRECT ARREST	12/11/2008 10:32:39AM	1988 N MIAMI AV	LM1081211365060	
14	DIRECT ARREST	12/23/2008 4:11:48PM	1421 NW 2ND AV	LM1081223378559	
14	DIRECT ARREST	12/25/2008 7:01:12PM	139 NW 15TH ST	LM1081225380563	
Wynwood/Edgewater					
14	DIRECT ARREST	1/6/2008 8:35:24AM	NW 22ND ST&NW MIAMI CT	LM1080106005245	
14	DIRECT ARREST	1/7/2008 1:06:42PM	2201 N MIAMI AV	LM1080107006280	
14	DIRECT ARREST	1/7/2008 6:26:03PM	127 NW 20TH ST	LM1080107006578	
14	DIRECT ARREST	1/9/2008 2:47:55PM	NW 1ST CT&NW 21ST ST	LM1080109008464	
14	DIRECT ARREST	1/9/2008 3:49:30PM	NW 1ST CT&NW 21ST ST	LM1080109008524	
14	DIRECT ARREST	1/12/2008 12:45:38AM	130 NW 24TH ST	LM1080112010970	
14	DIRECT ARREST	1/12/2008 9:35:33PM	NE 20TH ST&N MIAMI AV	LM1080112011774	
14	DIRECT ARREST	1/15/2008 3:40:19PM	NW 1ST CT&NW 21ST ST	LM1080115014351	
14	DIRECT ARREST	1/21/2008 5:45:29AM	127 NW 20TH ST	LM1080121019959	
14	DIRECT ARREST	1/21/2008 4:33:57PM	NW 20TH ST&NW 2ND AV	LM1080121020388	
14	DIRECT ARREST	1/23/2008 9:15:41AM	127 NW 20TH ST	LM1080123022076	
14	DIRECT ARREST	1/29/2008 11:11:13AM	NW 22ND TER&NW 2ND AV	LM1080129028338	
14	DIRECT ARREST	1/29/2008 11:50:08AM	NW 22ND TER&NW 2ND AV	LM1080129028370	
14	DIRECT ARREST	1/29/2008 12:45:57PM	NE 20TH ST&N MIAMI AV	LM1080129028436	
14	DIRECT ARREST	1/30/2008 4:03:54AM	NW 23RD ST&NW 2ND AV	LM1080130029363	
14	DIRECT ARREST	2/2/2008 10:12:19AM	127 NW 20TH ST	LM1080202032879	
14	DIRECT ARREST	2/2/2008 1:07:55PM	184 NE 27TH ST	LM1080202033023	
14	DIRECT ARREST	2/3/2008 11:27:12AM	NE 23RD ST&N MIAMI AV	LM1080203034071	
14	DIRECT ARREST	2/4/2008 8:11:18AM	2506 NE 2ND AV	LM1080204034852	
14	DIRECT ARREST	2/4/2008 6:24:02PM	NW 1ST CT&NW 21ST ST	LM1080204035400	
14	DIRECT ARREST	2/5/2008 7:46:22AM	127 NW 20TH ST	LM1080205035856	
14	DIRECT ARREST	2/7/2008 8:27:46AM	NW 21ST ST&NW MIAMI CT	LM1080207038071	
14	DIRECT ARREST	2/9/2008 11:19:19AM	NW 1ST CT&NW 20TH ST	LM1080209040412	
14	DIRECT ARREST	2/12/2008 6:14:40PM	NW 1ST CT&NW 20TH ST	LM1080212043775	
14	DIRECT ARREST	2/15/2008 11:08:45AM	NW 1ST CT&NW 20TH ST	LM1080215046531	
14	DIRECT ARREST	2/19/2008 11:21:57PM	118 NW 24TH ST	LM1080219051440	
14	DIRECT ARREST	3/4/2008 7:35:50AM	NW 21ST ST&N MIAMI AV	LM1080304064798	
14	DIRECT ARREST	3/10/2008 6:59:59AM	127 NW 20TH ST	LM1080310070858	

Signal	Incident Type Description	Incident Date/Time	Address	Event Number	Report Number
14	DIRECT ARREST	3/13/2008 11:37:02AM	NW 1ST CT&NW 20TH ST	LM1080313074127	
14	DIRECT ARREST	3/16/2008 12:05:34PM	NW 21ST ST&N MIAMI AV	LM1080316077588	
14	DIRECT ARREST	3/23/2008 5:44:20AM	NW 1ST AV&NW 21ST ST	LM1080323084901	
14	DIRECT ARREST	3/23/2008 9:19:23AM	NW 1ST AV&NW 21ST ST	LM1080323084991	
14	DIRECT ARREST	3/26/2008 12:50:32PM	127 NW 20TH ST	LM1080326088038	
14	DIRECT ARREST	3/26/2008 12:58:02PM	127 NW 20TH ST	LM1080326088041	
14	DIRECT ARREST	3/26/2008 5:36:00PM	127 NW 20TH ST	LM1080326088304	
14	DIRECT ARREST	4/7/2008 12:04:16PM	NE 20TH ST&N MIAMI AV	LM1080407100947	
14	DIRECT ARREST	4/9/2008 10:22:02AM	NW 1ST AV&NW 21ST ST	LM1080409102831	
14	DIRECT ARREST	4/9/2008 4:04:50PM	127 NW 20TH ST	LM1080409103118	
14	DIRECT ARREST	4/11/2008 3:10:53AM	NW 1ST CT&NW 20TH ST	LM1080411104672	
14	DIRECT ARREST	4/13/2008 6:50:57AM	127 NW 20TH ST	LM1080413107178	
14	DIRECT ARREST	4/18/2008 6:42:40PM	127 NW 20TH ST	LM1080418112818	
14	DIRECT ARREST	4/20/2008 3:05:25PM	127 NW 20TH ST	LM1080420114901	
14	DIRECT ARREST	5/1/2008 10:33:58PM	127 NW 20TH ST	LM1080501126957	
14	DIRECT ARREST	5/7/2008 11:30:03AM	2106 N MIAMI AV	LM1080507132959	
14	DIRECT ARREST	5/8/2008 6:14:08PM	2500 NE 2ND AV	LM1080508134426	
14	DIRECT ARREST	5/8/2008 6:50:24PM	127 NW 20TH ST	LM1080508134457	
14	DIRECT ARREST	5/8/2008 6:50:45PM	127 NW 20TH ST	LM1080508134458	
14	DIRECT ARREST	5/8/2008 6:51:45PM	2060 NW 1ST AV	LM1080508134460	
14	DIRECT ARREST	5/9/2008 2:10:26PM	2518 NE 2ND AV	LM1080509135262	
14	DIRECT ARREST	5/15/2008 4:53:46PM	127 NW 20TH ST	LM1080515142096	
14	DIRECT ARREST	5/15/2008 5:45:03PM	127 NW 20TH ST	LM1080515142148	
14	DIRECT ARREST	5/20/2008 6:27:28AM	127 NW 20TH ST	LM1080520146928	
14	DIRECT ARREST	5/20/2008 11:35:13AM	127 NW 20TH ST	LM1080520147164	
14	DIRECT ARREST	5/25/2008 6:38:50AM	NW 1ST AV&NW 22ND ST	LM1080525152610	
14	DIRECT ARREST	6/7/2008 5:06:51PM	127 NW 20TH ST	LM1080607166908	
14	DIRECT ARREST	6/9/2008 6:21:41PM	127 NW 20TH ST	LM1080609169096	
14	DIRECT ARREST	6/11/2008 11:25:00AM	127 NW 20TH ST	LM1080611170737	
14	DIRECT ARREST	6/17/2008 10:52:03PM	NW 1ST CT&NW 20TH ST	LM1080617177754	
14	DIRECT ARREST	6/21/2008 5:01:29PM	127 NW 20TH ST	LM1080621181549	
14	DIRECT ARREST	6/24/2008 9:02:03AM	NW 20TH ST&N MIAMI AV	LM1080624184111	
14	DIRECT ARREST	6/25/2008 3:28:32PM	2518 NE 2ND AV	LM1080625185395	
14	DIRECT ARREST	6/26/2008 9:00:24PM	2500 NE 2ND AV	LM1080626186829	
14	DIRECT ARREST	6/30/2008 7:35:56PM	127 NW 20TH ST	LM1080630191210	
14	DIRECT ARREST	7/2/2008 12:45:26PM	127 NW 20TH ST	LM1080702192919	
14	DIRECT ARREST	7/3/2008 8:44:02AM	127 NW 20TH ST	LM1080703193705	
14	DIRECT ARREST	7/10/2008 2:05:34PM	127 NW 20TH ST	LM1080710201694	
14	DIRECT ARREST	7/10/2008 8:31:00PM	127 NW 20TH ST	LM1080710202131	

Signal	Incident Type Description	Incident Date/Time	Address	Event Number	Report Number
14	DIRECT ARREST	7/12/2008 7:50:03AM	127 NW 20TH ST	LM1080712203785	
14	DIRECT ARREST	7/22/2008 1:13:52AM	NE 22ND ST&N MIAMI AV	LM1080722214148	
14	DIRECT ARREST	7/23/2008 6:37:19PM	NW 1ST PL&NW 21ST ST	LM1080723215874	
14	DIRECT ARREST	7/24/2008 1:02:22PM	127 NW 20TH ST	LM1080724216626	
14	DIRECT ARREST	7/31/2008 9:51:34AM	127 NW 20TH ST	LM1080731223946	
14	DIRECT ARREST	8/2/2008 6:51:50PM	127 NW 20TH ST	LM1080802226732	
14	DIRECT ARREST	8/9/2008 11:13:40AM	127 NW 20TH ST	LM1080809233911	
14	DIRECT ARREST	8/15/2008 2:30:59AM	127 NW 20TH ST	LM1080815239853	
14	DIRECT ARREST	8/15/2008 2:31:20AM	127 NW 20TH ST	LM1080815239854	
14	DIRECT ARREST	8/15/2008 2:44:44AM	127 NW 20TH ST	LM1080815239861	
14	DIRECT ARREST	8/18/2008 12:36:36PM	NE 20TH ST&N MIAMI AV	LM1080818243562	
14	DIRECT ARREST	8/18/2008 3:34:56PM	127 NW 20TH ST	LM1080818243684	
14	DIRECT ARREST	8/18/2008 4:36:26PM	127 NW 20TH ST	LM1080818243727	
14	DIRECT ARREST	8/18/2008 8:28:11PM	127 NW 20TH ST	LM1080818243870	
14	DIRECT ARREST	8/18/2008 8:33:58PM	127 NW 20TH ST	LM1080818243873	
14	DIRECT ARREST	8/18/2008 8:46:28PM	127 NW 20TH ST	LM1080818243879	
14	DIRECT ARREST	8/24/2008 6:41:02PM	127 NW 20TH ST	LM1080824250228	
14	DIRECT ARREST	8/26/2008 8:15:08AM	148 NE 26TH ST	LM1080826251792	
14	DIRECT ARREST	9/7/2008 9:54:58AM	127 NW 20TH ST	LM1080907264734	
14	DIRECT ARREST	9/9/2008 10:38:00PM	127 NW 20TH ST	LM1080909267255	
14	DIRECT ARREST	9/11/2008 5:48:12PM	NW 1ST PL&NW 22ND ST	LM1080911269134	
14	DIRECT ARREST	9/13/2008 11:30:52AM	127 NW 20TH ST	LM1080913271054	
14	DIRECT ARREST	9/18/2008 7:52:57AM	127 NW 20TH ST	LM1080918276036	
14	DIRECT ARREST	9/24/2008 4:32:32PM	127 NW 20TH ST	LM1080924282557	
14	DIRECT ARREST	9/30/2008 7:01:00AM	127 NW 20TH ST	LM1080930288034	
14	DIRECT ARREST	10/6/2008 6:43:36AM	127 NW 20TH ST	LM1081006294309	
14	DIRECT ARREST	10/8/2008 11:35:28AM	127 NW 20TH ST	LM1081008296679	
14	DIRECT ARREST	10/8/2008 9:05:54PM	NW 1ST AV&NW 21ST ST	LM1081008297227	
14	DIRECT ARREST	10/11/2008 3:24:01PM	127 NW 20TH ST	LM1081011300369	
14	DIRECT ARREST	10/20/2008 11:07:17AM	NW 21ST ST&N MIAMI AV	LM1081020310101	
14	DIRECT ARREST	10/25/2008 12:18:28PM	127 NW 20TH ST	LM1081025315722	
14	DIRECT ARREST	11/2/2008 8:39:13AM	NW 21ST ST&NW MIAMI CT	LM1081102324321	
14	DIRECT ARREST	11/7/2008 6:51:04AM	NW 21ST ST&NW MIAMI CT	LM1081107329559	
14	DIRECT ARREST	11/7/2008 1:02:43PM	127 NW 20TH ST	LM1081107329877	
14	DIRECT ARREST	11/9/2008 10:16:20AM	NE 21ST ST&N MIAMI AV	LM1081109332302	
14	DIRECT ARREST	12/1/2008 10:16:04AM	NW 23RD ST&N MIAMI AV	LM1081201354526	
14	DIRECT ARREST	12/2/2008 6:57:00AM	NW 23RD ST&N MIAMI AV	LM1081202355372	
14	DIRECT ARREST	12/2/2008 7:54:27AM	NW 23RD ST&N MIAMI AV	LM1081202355402	
14	DIRECT ARREST	12/8/2008 10:50:32AM	127 NW 20TH ST	LM1081208361798	

Signal	Incident Type Description	Incident Date/Time	Address	Event Number	Report Number
14	DIRECT ARREST	12/8/2008 11:49:23AM	127 NW 20TH ST	LM1081208361856	
14	DIRECT ARREST	12/10/2008 8:32:58AM	127 NW 20TH ST	LM1081210363825	
14	DIRECT ARREST	12/10/2008 9:55:06AM	127 NW 20TH ST	LM1081210363907	
14	DIRECT ARREST	12/10/2008 10:22:31AM	127 NW 20TH ST	LM1081210363934	
14	DIRECT ARREST	12/11/2008 11:20:43AM	2010 NW 1ST CT	LM1081211365119	
14	DIRECT ARREST	12/16/2008 7:14:48AM	NE 23RD ST&N MIAMI AV	LM1081216370471	
14	DIRECT ARREST	12/22/2008 7:01:41AM	127 NW 20TH ST	LM1081222377119	
14I					
Downtown					
14I	INFORMATION REPORT	2/10/2008 8:09:37AM	NE 11TH ST&NE 2ND AV	LM1080210041331	
16					
Downtown					
16	DUI	2/29/2008 3:51:39AM	NE 13TH ST&NE 2ND AV	LM1080229060655	
16	DUI	3/1/2008 4:23:12AM	NE 12TH ST&NE 1ST AV	LM1080301061779	
16	DUI	3/7/2008 1:11:03AM	NE 14TH ST&NE 2ND AV	LM1080307067622	
16	DUI	3/29/2008 3:40:16AM	NE 12TH ST&NE 1ST AV	LM1080329091155	
16	DUI	3/31/2008 6:00:37AM	1455 BISCAYNE BLVD	LM1080331093286	
16	DUI	4/10/2008 3:36:04AM	NE 13TH ST&NE 2ND AV	LM1080410103631	
16	DUI	4/23/2008 2:55:55AM	NE 14TH ST&BISCAYNE BLVD	LM1080423117532	
16	DUI	5/16/2008 1:38:50AM	NE 1ST AV&NE 8TH ST	LM1080516142532	
16	DUI	5/17/2008 3:20:11AM	1000 MACARTHUR CSWY	LM1080517143818	
16	DUI	5/30/2008 4:08:21AM	NE 14TH ST&NE 2ND AV	LM1080530157745	
16	DUI	6/2/2008 3:21:21AM	NE 14TH ST&N MIAMI AV	LM1080602160910	
16	DUI	6/4/2008 12:55:44AM	NE 14TH ST&BISCAYNE BLVD	LM1080604162965	
16	DUI	8/13/2008 4:17:55AM	NE 14TH ST&NE 1ST AV	LM1080813237625	
16	DUI	9/20/2008 4:14:09AM	NE 14TH ST&NE 1ST AV	LM1080920278162	
16	DUI	9/23/2008 4:05:24AM	1 HERALD PLZ	LM1080923281065	
16	DUI	9/24/2008 5:08:17AM	NE 8TH ST&BISCAYNE BLVD	LM1080924282004	
16	DUI	10/3/2008 4:26:39AM	NE 11TH ST&NE 2ND AV	LM1081003291231	
16	DUI	10/18/2008 2:54:09AM	NE 12TH ST&NE 1ST AV	LM1081018307699	
16	DUI	11/9/2008 1:06:57AM	NW 13TH ST&NW 1ST AV	LM1081109332013	
Overtown					
16	DUI	2/28/2008 1:47:58AM	NW 15TH ST&NW 1ST PL	LM1080228059705	
16	DUI	3/20/2008 1:33:20AM	NW 14TH ST&NW 1ST CT	LM1080320081560	
Wynwood/Edgewater					
16	DUI	2/28/2008 12:59:17AM	NW 1ST AV&NW 20TH ST	LM1080228059689	

Signal	Incident Type Description	Incident Date/Time	Address	Event Number	Report Number
16	DUI	6/13/2008 2:21:15AM	NE 20TH ST&N MIAMI AV	LM1080613172590	
16	DUI	6/20/2008 8:46:25PM	101 NE 22ND ST	LM1080620180594	
16A Downtown					
16A	DUI ACCIDENT	3/9/2008 7:55:49PM	NE 13TH ST&NE 1ST CT	LM1080309070433	
16A	DUI ACCIDENT	3/30/2008 5:49:38AM	NE 10TH ST&NE 1ST AV	LM1080330092347	
16A	DUI ACCIDENT	9/1/2008 11:54:22AM	NE 12TH ST&NE 1ST AV	LM1080901258518	
16A	DUI ACCIDENT	10/11/2008 2:07:26AM	NE 10TH ST&BISCAYNE BLVD	LM1081011299826	
16A	DUI ACCIDENT	11/21/2008 11:27:57PM	1 HERALD PLZ	LM1081121345428	
17 Downtown					
17	ACCIDENT	1/23/2008 7:50:40AM	NE 2ND AV&NE 8TH ST	LM1080123022004	
17	ACCIDENT	4/13/2008 12:17:52AM	NE 11TH ST&NE 1ST AV	LM1080413106928	
17	ACCIDENT	6/15/2008 11:13:11AM	NE 12TH ST&NE 1ST AV	LM1080615175192	
17	ACCIDENT	11/2/2008 1:03:07PM	NE 2ND AV&NE 8TH ST	LM1081102324495	
17M Downtown					
17M	ACCIDENT, MINOR	5/7/2008 4:50:19PM	NE 13TH ST&NE 2ND AV	LM1080507133234	
17M	ACCIDENT, MINOR	5/16/2008 9:14:48PM	888 BISCAYNE BLVD	LM1080516143473	
17M	ACCIDENT, MINOR	10/31/2008 9:22:11PM	NE 8TH ST&BISCAYNE BLVD	LM1081031322393	
18 Downtown					
18	HIT & RUN ACCIDENT	2/2/2008 3:01:23AM	NE 13TH ST&BISCAYNE BLVD	LM1080202032666	
18	HIT & RUN ACCIDENT	3/26/2008 3:38:52AM	NE 13TH ST&NE 2ND AV	LM1080326087670	
18	HIT & RUN ACCIDENT	3/26/2008 7:52:58PM	950 NE 2ND AV	LM1080326088461	
18	HIT & RUN ACCIDENT	3/29/2008 5:48:52AM	NE 14TH ST&N BAYSHORE DR	LM1080329091226	
18	HIT & RUN ACCIDENT	4/2/2008 4:48:57PM	NE 1ST AV&NE 9TH ST	LM1080402095810	
18	HIT & RUN ACCIDENT	4/19/2008 4:39:49AM	NE 13TH TER&NE 1ST AV	LM1080419113369	
18	HIT & RUN ACCIDENT	12/11/2008 1:18:00PM	NE 13TH ST&NE 1ST AV	LM1081211365216	
19 Downtown					
19	TRAFFIC VIOLATION	1/8/2008 7:11:09PM	NE 2ND AV&NE 8TH ST	LM1080108007674	
19	TRAFFIC VIOLATION	1/9/2008 2:24:08AM	NE 14TH ST&NE 1ST AV	LM1080109007990	
19	TRAFFIC VIOLATION	1/14/2008 2:13:42AM	WB 395 FROM MACARTHUR CSWY	LM1080114012883	

701

Signal	Incident Type Description	Incident Date/Time	Address	Event Number	Report Number
19	TRAFFIC VIOLATION	1/14/2008 9:42:26PM	NE 14TH ST&BISCAYNE BLVD	LM1080114013701	
19	TRAFFIC VIOLATION	1/15/2008 7:02:01AM	NE 12TH ST&BISCAYNE BLVD	LM1080115013915	
19	TRAFFIC VIOLATION	1/15/2008 10:06:06PM	NE 14TH ST&NE 1ST AV	LM1080115014756	
19	TRAFFIC VIOLATION	1/17/2008 11:25:01PM	1200 MACARTHUR CSWY	LM1080117016783	
19	TRAFFIC VIOLATION	1/19/2008 11:25:42PM	NE 12TH ST&BISCAYNE BLVD	LM1080119018830	
19	TRAFFIC VIOLATION	1/21/2008 4:20:55AM	NE 14TH TER&BISCAYNE BLVD	LM1080121019928	
19	TRAFFIC VIOLATION	1/21/2008 9:47:30PM	NE 2ND AV&NE 8TH ST	LM1080121020639	
19	TRAFFIC VIOLATION	1/22/2008 5:30:05PM	NE 14TH ST&NE 2ND AV	LM1080122021453	
19	TRAFFIC VIOLATION	1/22/2008 5:37:17PM	NE 11TH ST&BISCAYNE BLVD	LM1080122021460	
19	TRAFFIC VIOLATION	1/22/2008 11:46:21PM	NE 14TH ST&N BAYSHORE DR	LM1080122021788	
19	TRAFFIC VIOLATION	1/23/2008 4:28:01AM	NE 14TH ST&NE 2ND AV	LM1080123021922	
19	TRAFFIC VIOLATION	1/24/2008 5:13:37AM	NE 13TH ST&NE 1ST AV	LM1080124022984	
19	TRAFFIC VIOLATION	1/25/2008 12:51:14AM	NE 12TH ST&NE 2ND AV	LM1080125023929	
19	TRAFFIC VIOLATION	1/27/2008 10:07:02PM	NE 14TH ST&BISCAYNE BLVD	LM1080127026894	
19	TRAFFIC VIOLATION	1/28/2008 11:01:21PM	1200 MACARTHUR CSWY	LM1080128027883	
19	TRAFFIC VIOLATION	1/29/2008 5:04:45PM	NE 14TH ST&N BAYSHORE DR	LM1080129028788	
19	TRAFFIC VIOLATION	1/29/2008 10:28:25PM	NE 13TH ST&NE 2ND AV	LM1080129029178	
19	TRAFFIC VIOLATION	1/31/2008 10:07:15PM	NE 13TH ST&BISCAYNE BLVD	LM1080131031315	
19	TRAFFIC VIOLATION	2/4/2008 9:28:13PM	NE 2ND AV&NE 8TH ST	LM1080204035546	
19	TRAFFIC VIOLATION	2/6/2008 1:18:23AM	NE 10TH ST&BISCAYNE BLVD	LM1080206036853	
19	TRAFFIC VIOLATION	2/10/2008 6:18:27AM	NE 11TH ST&NE 2ND AV	LM1080210041298	
19	TRAFFIC VIOLATION	2/11/2008 12:59:16PM	NE 13TH ST&NE 2ND AV	LM1080211042396	
19	TRAFFIC VIOLATION	2/20/2008 3:12:53AM	NE 12TH ST&NE 2ND AV	LM1080220051537	
19	TRAFFIC VIOLATION	2/20/2008 4:05:34AM	NE 12TH ST&NE 2ND AV	LM1080220051553	
19	TRAFFIC VIOLATION	2/21/2008 5:15:08AM	NW 13TH ST&NW 1ST AV	LM1080221052533	
19	TRAFFIC VIOLATION	2/23/2008 4:26:29PM	1 HERALD PLZ	LM1080223055286	
19	TRAFFIC VIOLATION	2/28/2008 5:32:20PM	NE 11TH ST&NE 1ST AV	LM1080228060242	
19	TRAFFIC VIOLATION	2/28/2008 10:14:31PM	1442 NE MIAMI CT	LM1080228060480	
19	TRAFFIC VIOLATION	2/29/2008 2:30:56AM	NE 13TH ST&NE 2ND AV	LM1080229060633	
19	TRAFFIC VIOLATION	2/29/2008 3:26:31AM	NE 14TH ST&NE 2ND AV	LM1080229060648	
19	TRAFFIC VIOLATION	2/29/2008 12:36:12PM	1000 BISCAYNE BLVD	LM1080229060967	
19	TRAFFIC VIOLATION	2/29/2008 1:26:05PM	1000 BISCAYNE BLVD	LM1080229061010	
19	TRAFFIC VIOLATION	3/3/2008 8:57:18PM	NW 14TH ST&N MIAMI AV	LM1080303064481	
19	TRAFFIC VIOLATION	3/8/2008 4:14:17AM	NE 14TH ST&NE 1ST AV	LM1080308068883	
19	TRAFFIC VIOLATION	3/11/2008 1:40:25AM	NE 14TH ST&NE 2ND AV	LM1080311071738	
19	TRAFFIC VIOLATION	3/11/2008 7:16:57PM	NE 9TH ST&BISCAYNE BLVD	LM1080311072429	
19	TRAFFIC VIOLATION	3/14/2008 5:31:06PM	NE 14TH ST&NE 2ND AV	LM1080314075600	
19	TRAFFIC VIOLATION	3/15/2008 11:53:01PM	NE 12TH ST&BISCAYNE BLVD	LM1080315077135	
19	TRAFFIC VIOLATION	3/16/2008 10:08:21PM	NE 10TH ST&NE 1ST AV	LM1080316078264	

Signal	Incident Type Description	Incident Date/Time	Address	Event Number	Report Number
19	TRAFFIC VIOLATION	3/17/2008 3:56:20PM	NE 11TH TER&BISCAYNE BLVD	LM1080317079002	
19	TRAFFIC VIOLATION	3/18/2008 5:02:51AM	NE 13TH ST&BISCAYNE BLVD	LM1080318079571	
19	TRAFFIC VIOLATION	3/19/2008 1:26:30AM	NE 13TH ST&BISCAYNE BLVD	LM1080319080599	
19	TRAFFIC VIOLATION	3/24/2008 11:28:33AM	1111 PARROT JUNGLE TRL	LM1080324085991	
19	TRAFFIC VIOLATION	3/28/2008 2:09:16AM	NE 14TH ST&N BAYSHORE DR	LM1080328089834	
19	TRAFFIC VIOLATION	3/29/2008 11:29:21AM	NE 11TH ST&NE 1ST AV	LM1080329091394	
19	TRAFFIC VIOLATION	3/31/2008 12:17:53AM	NE 1ST AV&NE 9TH ST	LM1080331093111	
19	TRAFFIC VIOLATION	4/2/2008 5:48:41PM	NE 1ST AV&NE 9TH ST	LM1080402095861	
19	TRAFFIC VIOLATION	4/11/2008 2:01:25AM	NE 11TH ST&NE 1ST AV	LM1080411104641	
19	TRAFFIC VIOLATION	4/11/2008 6:47:36AM	500 NE 15TH ST	LM1080411104743	
19	TRAFFIC VIOLATION	4/17/2008 11:23:29PM	NE 14TH ST&NE 1ST AV	LM1080417111959	
19	TRAFFIC VIOLATION	4/18/2008 1:48:11AM	NE 13TH TER&NE 1ST AV	LM1080418112059	
19	TRAFFIC VIOLATION	4/19/2008 2:53:04AM	NE 12TH ST&NE 1ST AV	LM1080419113294	
19	TRAFFIC VIOLATION	4/20/2008 2:48:28PM	NE 2ND AV&NE 9TH ST	LM1080420114893	
19	TRAFFIC VIOLATION	4/21/2008 5:23:34AM	NE 1ST AV&NE 8TH ST	LM1080421115536	
19	TRAFFIC VIOLATION	4/23/2008 4:30:26PM	NW 13TH ST&N MIAMI AV	LM1080423118077	
19	TRAFFIC VIOLATION	4/30/2008 1:53:08AM	NE 10TH ST&NE 1ST AV	LM1080430124929	
19	TRAFFIC VIOLATION	5/2/2008 9:43:36PM	510 NE 15TH ST	LM1080502128134	
19	TRAFFIC VIOLATION	5/3/2008 3:41:01AM	NE 12TH ST&NE 2ND AV	LM1080503128476	
19	TRAFFIC VIOLATION	5/5/2008 8:33:25PM	NE 14TH ST&N BAYSHORE DR	LM1080505131294	
19	TRAFFIC VIOLATION	5/6/2008 2:25:14AM	NE 13TH ST&NE MIAMI CT	LM1080506131584	
19	TRAFFIC VIOLATION	5/7/2008 12:24:11AM	NE 14TH ST&NE 1ST AV	LM1080507132610	
19	TRAFFIC VIOLATION	5/17/2008 1:03:09AM	1000 MACARTHUR CSWY	LM1080517143719	
19	TRAFFIC VIOLATION	5/23/2008 1:22:04AM	NE 12TH ST&NE 1ST AV	LM1080523150233	
19	TRAFFIC VIOLATION	5/23/2008 1:51:06AM	NE 14TH ST&NE 1ST AV	LM1080523150248	
19	TRAFFIC VIOLATION	5/29/2008 10:31:32AM	NE 8TH ST&BISCAYNE BLVD	LM1080529156841	
19	TRAFFIC VIOLATION	5/31/2008 12:16:59AM	NE 14TH ST&N BAYSHORE DR	LM1080531158796	
19	TRAFFIC VIOLATION	5/31/2008 8:48:09AM	NE 12TH ST&NE 1ST AV	LM1080531159108	
19	TRAFFIC VIOLATION	6/1/2008 4:48:13AM	NE 11TH ST&NE 2ND AV	LM1080601160087	
19	TRAFFIC VIOLATION	6/1/2008 6:14:30PM	NE 10TH ST&BISCAYNE BLVD	LM1080601160531	
19	TRAFFIC VIOLATION	6/2/2008 3:46:50AM	NE 13TH ST&BISCAYNE BLVD	LM1080602160917	
19	TRAFFIC VIOLATION	6/3/2008 6:51:24PM	NE 13TH ST&NE MIAMI CT	LM1080603162643	
19	TRAFFIC VIOLATION	6/4/2008 12:08:47AM	NE 14TH ST&NE MIAMI CT	LM1080604162943	
19	TRAFFIC VIOLATION	6/4/2008 12:13:06AM	NE 13TH ST&BISCAYNE BLVD	LM1080604162948	
19	TRAFFIC VIOLATION	6/8/2008 2:04:37AM	NE 11TH ST&NE 2ND AV	LM1080608167408	
19	TRAFFIC VIOLATION	6/9/2008 8:43:10PM	NE 11TH ST&NE 1ST AV	LM1080609169236	
19	TRAFFIC VIOLATION	6/13/2008 10:55:22AM	NE 8TH ST&BISCAYNE BLVD	LM1080613172855	
19	TRAFFIC VIOLATION	6/14/2008 10:12:50PM	NE 14TH ST&NE 2ND AV	LM1080614174655	
19	TRAFFIC VIOLATION	6/15/2008 4:24:36AM	NE 1ST AV&NE 9TH ST	LM1080615174982	

Signal	Incident Type Description	Incident Date/Time	Address	Event Number	Report Number
19	TRAFFIC VIOLATION	6/17/2008 12:09:01AM	NW 12TH ST&N MIAMI AV	LM1080617176870	
19	TRAFFIC VIOLATION	6/19/2008 12:49:26AM	WB 395 FROM MACARTHUR CSWY	LM1080619178691	
19	TRAFFIC VIOLATION	6/25/2008 7:04:22PM	NE 10TH ST&BISCAYNE BLVD	LM1080625185600	
19	TRAFFIC VIOLATION	6/27/2008 8:41:32PM	NE 1ST AV&NE 8TH ST	LM1080627187947	
19	TRAFFIC VIOLATION	7/4/2008 1:35:20AM	NE 13TH TER&NE 1ST AV	LM1080704194822	
19	TRAFFIC VIOLATION	7/18/2008 7:07:42PM	NE 14TH ST&NE 1ST CT	LM1080718210628	
19	TRAFFIC VIOLATION	7/22/2008 12:06:27AM	800 BISCAYNE BLVD	LM1080722214099	
19	TRAFFIC VIOLATION	7/30/2008 4:16:43AM	NE 12TH ST&BISCAYNE BLVD	LM1080730222677	
19	TRAFFIC VIOLATION	8/1/2008 11:05:12PM	NE 13TH ST&NE 2ND AV	LM1080801225893	
19	TRAFFIC VIOLATION	8/3/2008 9:43:28AM	NW 14TH ST&NW MIAMI CT	LM1080803227394	
19	TRAFFIC VIOLATION	8/4/2008 12:14:58AM	NE 12TH ST&BISCAYNE BLVD	LM1080804228099	
19	TRAFFIC VIOLATION	8/5/2008 2:16:44AM	NE 13TH ST&N MIAMI AV	LM1080805229174	
19	TRAFFIC VIOLATION	8/5/2008 11:19:35AM	NE 10TH ST&BISCAYNE BLVD	LM1080805229463	
19	TRAFFIC VIOLATION	8/6/2008 4:08:06AM	NE 8TH ST&BISCAYNE BLVD	LM1080806230228	
19	TRAFFIC VIOLATION	8/8/2008 3:24:20AM	NE 14TH ST&BISCAYNE BLVD	LM1080808232375	
19	TRAFFIC VIOLATION	8/8/2008 9:39:43PM	NE 11TH ST&BISCAYNE BLVD	LM1080808233297	
19	TRAFFIC VIOLATION	8/10/2008 3:28:46PM	NE 8TH ST&BISCAYNE BLVD	LM1080810235257	
19	TRAFFIC VIOLATION	8/12/2008 1:22:21AM	NE 9TH ST&BISCAYNE BLVD	LM1080812236640	
19	TRAFFIC VIOLATION	8/15/2008 2:34:42AM	NE 13TH ST&NE 1ST AV	LM1080815239856	
19	TRAFFIC VIOLATION	8/16/2008 3:40:20PM	NE 2ND AV&NE 9TH ST	LM1080816241681	
19	TRAFFIC VIOLATION	8/18/2008 12:53:12AM	NE 12TH ST&NE 2ND AV	LM1080818243237	
19	TRAFFIC VIOLATION	8/21/2008 12:46:32AM	NE 12TH ST&NE 1ST AV	LM1080821246079	
19	TRAFFIC VIOLATION	8/21/2008 1:55:01AM	NE 12TH ST&NE 1ST AV	LM1080821246132	
19	TRAFFIC VIOLATION	8/22/2008 11:00:33AM	NE 13TH ST&BISCAYNE BLVD	LM1080822247532	
19	TRAFFIC VIOLATION	8/24/2008 2:30:22AM	NE 14TH ST&N BAYSHORE DR	LM1080824249579	
19	TRAFFIC VIOLATION	8/25/2008 2:00:20AM	NE 12TH ST&NE 1ST AV	LM1080825250553	
19	TRAFFIC VIOLATION	8/26/2008 11:22:10PM	500 NE 15TH ST	LM1080826252643	
19	TRAFFIC VIOLATION	9/9/2008 8:29:09AM	NE 10TH ST&NE 2ND AV	LM1080909266512	
19	TRAFFIC VIOLATION	9/13/2008 12:23:22PM	888 BISCAYNE BLVD	LM1080913271096	
19	TRAFFIC VIOLATION	9/13/2008 3:20:36PM	NE 2ND AV&NE 8TH ST	LM1080913271242	
19	TRAFFIC VIOLATION	9/14/2008 12:48:56PM	NE 14TH ST&BISCAYNE BLVD	LM1080914272178	
19	TRAFFIC VIOLATION	9/18/2008 4:12:57AM	NE 1ST AV&NE 8TH ST	LM1080918275940	
19	TRAFFIC VIOLATION	9/19/2008 5:21:55PM	NE 14TH ST&NE 2ND AV	LM1080919277595	
19	TRAFFIC VIOLATION	9/19/2008 9:31:59PM	NE 11TH ST&BISCAYNE BLVD	LM1080919277824	
19	TRAFFIC VIOLATION	9/19/2008 10:35:24PM	NE 10TH ST&BISCAYNE BLVD	LM1080919277884	
19	TRAFFIC VIOLATION	9/19/2008 11:25:12PM	NE 11TH ST&BISCAYNE BLVD	LM1080919277946	
19	TRAFFIC VIOLATION	9/22/2008 2:51:54PM	NE 10TH ST&BISCAYNE BLVD	LM1080922280538	
19	TRAFFIC VIOLATION	9/23/2008 2:00:08AM	NE 8TH ST&BISCAYNE BLVD	LM1080923281021	
19	TRAFFIC VIOLATION	9/24/2008 10:49:04PM	NE 14TH ST&NE 2ND AV	LM1080924282838	

Signal	Incident_Type_Description	Incident Date/Time	Address	Event_Number	Report_Number
19	TRAFFIC VIOLATION	9/26/2008 6:46:40AM	NE 10TH ST&BISCAYNE BLVD	LM1080926284044	
19	TRAFFIC VIOLATION	9/28/2008 3:49:32AM	NE 11TH ST&NE 1ST AV	LM1080928286217	
19	TRAFFIC VIOLATION	9/29/2008 12:58:41AM	NE 14TH ST&N BAYSHORE DR	LM1080929286957	
19	TRAFFIC VIOLATION	9/29/2008 11:26:56PM	NE 14TH ST&NE 1ST AV	LM1080929287824	
19	TRAFFIC VIOLATION	10/1/2008 3:27:42PM	NE 14TH ST&NE 2ND AV	LM1081001289477	
19	TRAFFIC VIOLATION	10/3/2008 1:21:26AM	NE 10TH ST&NE 1ST AV	LM1081003291146	
19	TRAFFIC VIOLATION	10/3/2008 11:26:53AM	NE 2ND AV&NE 8TH ST	LM1081003291503	
19	TRAFFIC VIOLATION	10/3/2008 1:15:41PM	NE 12TH ST&NE 1ST AV	LM1081003291602	
19	TRAFFIC VIOLATION	10/3/2008 11:39:42PM	NE 10TH ST&NE 2ND AV	LM1081003292255	
19	TRAFFIC VIOLATION	10/4/2008 12:28:26PM	NE 11TH ST&NE 1ST AV	LM1081004292720	
19	TRAFFIC VIOLATION	10/6/2008 1:05:59AM	NE 2ND AV&NE 8TH ST	LM1081006294173	
19	TRAFFIC VIOLATION	10/8/2008 1:22:08AM	NE 14TH ST&NE 2ND AV	LM1081008296333	
19	TRAFFIC VIOLATION	10/8/2008 5:09:17AM	NE 14TH ST&BISCAYNE BLVD	LM1081008296418	
19	TRAFFIC VIOLATION	10/8/2008 3:12:15PM	NE 11TH ST&NE 2ND AV	LM1081008296883	
19	TRAFFIC VIOLATION	10/12/2008 11:57:44PM	NE 14TH ST&N BAYSHORE DR	LM1081012301946	
19	TRAFFIC VIOLATION	10/13/2008 10:13:43PM	NE 14TH ST&NE MIAMI PL	LM1081013302864	
19	TRAFFIC VIOLATION	10/14/2008 6:23:39PM	NE 11TH ST&NE 1ST AV	LM1081014303778	
19	TRAFFIC VIOLATION	10/18/2008 1:36:51AM	NE 1ST AV&NE 8TH ST	LM1081018307627	
19	TRAFFIC VIOLATION	10/19/2008 1:51:09AM	1200 MACARTHUR CSWY	LM1081019308869	
19	TRAFFIC VIOLATION	10/19/2008 11:30:42PM	NE 13TH ST&BISCAYNE BLVD	LM1081019309719	
19	TRAFFIC VIOLATION	10/21/2008 2:32:25AM	NE 14TH ST&BISCAYNE BLVD	LM1081021310871	
19	TRAFFIC VIOLATION	10/23/2008 12:38:38AM	NW 14TH ST&NW MIAMI CT	LM1081023312879	
19	TRAFFIC VIOLATION	10/27/2008 11:30:32AM	NE 11TH ST&NE 2ND AV	LM1081027317595	
19	TRAFFIC VIOLATION	10/27/2008 11:54:34PM	NE 14TH ST&N MIAMI AV	LM1081027318231	
19	TRAFFIC VIOLATION	10/28/2008 1:24:25AM	NE 11TH ST&BISCAYNE BLVD	LM1081028318289	
19	TRAFFIC VIOLATION	10/30/2008 10:36:11PM	NE 10TH ST&BISCAYNE BLVD	LM1081030321315	
19	TRAFFIC VIOLATION	10/31/2008 4:31:04AM	NW 13TH ST&N MIAMI AV	LM1081031321524	
19	TRAFFIC VIOLATION	11/2/2008 2:17:06AM	NE 12TH ST&NE 1ST AV	LM1081102324119	
19	TRAFFIC VIOLATION	11/2/2008 6:49:12AM	NW 12TH ST&N MIAMI AV	LM1081102324264	
19	TRAFFIC VIOLATION	11/3/2008 9:11:32AM	NE 12TH ST&NE 1ST AV	LM1081103325295	
19	TRAFFIC VIOLATION	11/3/2008 10:07:50AM	NE 14TH ST&NE 2ND AV	LM1081103325340	
19	TRAFFIC VIOLATION	11/7/2008 1:50:47PM	NE 2ND AV&NE 9TH ST	LM1081107329938	
19	TRAFFIC VIOLATION	11/9/2008 9:35:14PM	WB 395 FROM MACARTHUR CSWY	LM1081109332748	
19	TRAFFIC VIOLATION	11/11/2008 10:46:52PM	1075 BISCAYNE BLVD	LM1081111334894	
19	TRAFFIC VIOLATION	11/15/2008 12:05:54AM	NE 14TH ST&NE 2ND AV	LM1081115338266	
19	TRAFFIC VIOLATION	11/16/2008 12:08:27AM	NE 12TH ST&NE 2ND AV	LM1081116339461	
19	TRAFFIC VIOLATION	11/16/2008 9:56:17PM	WB 395 FROM MACARTHUR CSWY	LM1081116340325	
19	TRAFFIC VIOLATION	11/19/2008 8:11:33PM	NW 13TH ST&N MIAMI AV	LM1081119343178	
19	TRAFFIC VIOLATION	11/21/2008 12:44:39AM	NE 12TH ST&NE 1ST AV	LM1081121344346	

Signal	Incident Type Description	Incident Date/Time	Address	Event Number	Report Number
19	TRAFFIC VIOLATION	11/25/2008 2:16:18AM	NE 14TH ST&NE MIAMI CT	LM1081125348598	
19	TRAFFIC VIOLATION	11/29/2008 1:35:00AM	NE 11TH ST&BISCAYNE BLVD	LM1081129352432	
19	TRAFFIC VIOLATION	12/2/2008 10:38:45PM	NE 11TH ST&NE 2ND AV	LM1081202356149	
19	TRAFFIC VIOLATION	12/14/2008 7:45:53AM	NE 8TH ST&BISCAYNE BLVD	LM1081214368520	
19	TRAFFIC VIOLATION	12/14/2008 1:35:44PM	NE 10TH ST&NE 2ND AV	LM1081214368749	
19	TRAFFIC VIOLATION	12/16/2008 10:30:48PM	NE 11TH ST&NE 1ST AV	LM1081216371292	
19	TRAFFIC VIOLATION	12/18/2008 6:45:41PM	1000 BISCAYNE BLVD	LM1081218373331	
19	TRAFFIC VIOLATION	12/20/2008 5:35:04AM	NE 11TH ST&NE 1ST AV	LM1081220375011	
19	TRAFFIC VIOLATION	12/22/2008 5:19:55AM	NE 10TH ST&NE 2ND AV	LM1081222377081	
19	TRAFFIC VIOLATION	12/23/2008 1:28:03AM	500 NE 15TH ST	LM1081223378038	
19	TRAFFIC VIOLATION	12/24/2008 4:04:22AM	100 NE 15TH ST	LM1081224379054	
19	TRAFFIC VIOLATION	12/26/2008 6:11:32AM	NW 13TH ST&N MIAMI AV	LM1081226380948	
19	TRAFFIC VIOLATION	12/26/2008 10:14:09PM	1000 BISCAYNE BLVD	LM1081226381685	
19	TRAFFIC VIOLATION	12/27/2008 2:18:18AM	NE 13TH ST&BISCAYNE BLVD	LM1081227381925	
19	TRAFFIC VIOLATION	12/31/2008 12:03:24AM	NE 14TH ST&NE 2ND AV	LM1081231385855	
19	TRAFFIC VIOLATION	12/31/2008 3:27:06PM	NE 11TH ST&NE 1ST AV	LM1081231386404	
Overtown					
19	TRAFFIC VIOLATION	1/3/2008 3:32:21AM	NW 14TH TER&NW 2ND AV	LM1080103002255	
19	TRAFFIC VIOLATION	1/3/2008 8:57:43AM	NW 18TH ST&NW 1ST PL	LM1080103002370	
19	TRAFFIC VIOLATION	1/4/2008 7:32:45AM	1518 NW 1ST PL	LM1080104003173	
19	TRAFFIC VIOLATION	1/8/2008 5:06:32PM	NW 14TH ST&NW 2ND AV	LM1080108007554	
19	TRAFFIC VIOLATION	1/12/2008 3:56:50AM	NW 15TH ST&NW 1ST AV	LM1080112011091	
19	TRAFFIC VIOLATION	1/19/2008 3:08:02AM	NW 16TH ST&NW 1ST CT	LM1080119017986	
19	TRAFFIC VIOLATION	1/19/2008 8:14:04PM	NW 15TH ST&NW 2ND AV	LM1080119018645	
19	TRAFFIC VIOLATION	1/20/2008 4:38:31AM	NW 18TH ST&NW 1ST AV	LM1080120019090	
19	TRAFFIC VIOLATION	1/22/2008 2:59:25PM	NW 15TH ST&NW 1ST PL	LM1080122021290	
19	TRAFFIC VIOLATION	1/25/2008 11:11:10PM	NW 15TH ST&NW 1ST PL	LM1080125024892	
19	TRAFFIC VIOLATION	2/4/2008 5:39:51PM	NW 15TH ST&NW 1ST PL	LM1080204035359	
19	TRAFFIC VIOLATION	2/6/2008 11:35:56PM	164 NW 20TH ST	LM1080206037857	
19	TRAFFIC VIOLATION	2/10/2008 6:22:38PM	NW 16TH ST&NW 1ST AV	LM1080210041737	
19	TRAFFIC VIOLATION	2/15/2008 3:09:53PM	NW 16TH ST&NW 1ST CT	LM1080215046757	
19	TRAFFIC VIOLATION	2/16/2008 4:37:03AM	164 NW 20TH ST	LM1080216047488	
19	TRAFFIC VIOLATION	2/17/2008 11:37:08PM	NW 14TH ST&NW 1ST PL	LM1080217049385	
19	TRAFFIC VIOLATION	2/21/2008 7:28:37PM	NW 14TH ST&NW 1ST CT	LM1080221053264	
19	TRAFFIC VIOLATION	3/3/2008 4:16:11AM	NW 14TH ST&NW 1ST CT	LM1080303063678	
19	TRAFFIC VIOLATION	3/4/2008 3:02:57AM	NW 14TH ST&NW 1ST AV	LM1080304064693	
19	TRAFFIC VIOLATION	3/5/2008 10:58:40PM	NW 14TH ST&NW 1ST AV	LM1080305066521	
19	TRAFFIC VIOLATION	3/10/2008 10:07:29PM	NW 14TH ST&NW 1ST AV	LM1080310071601	
19	TRAFFIC VIOLATION	3/13/2008 3:49:55PM	1535 NW 1ST PL	LM1080313074399	

Signal	Incident Type Description	Incident Date/Time	Address	Event Number	Report Number
19	TRAFFIC VIOLATION	3/18/2008 9:49:37PM	NW 14TH ST&NW 1ST CT	LM1080318080422	
19	TRAFFIC VIOLATION	3/26/2008 1:54:32PM	NW 19TH ST&NW 1ST PL	LM1080326088078	
19	TRAFFIC VIOLATION	3/26/2008 1:57:22PM	NW 16TH TER&NW 2ND AV	LM1080326088081	
19	TRAFFIC VIOLATION	3/27/2008 12:26:36AM	NW 15TH ST&NW 2ND AV	LM1080327088734	
19	TRAFFIC VIOLATION	3/31/2008 7:08:12PM	1834 NW 1ST PL	LM1080331093910	
19	TRAFFIC VIOLATION	3/31/2008 8:47:39PM	NW 14TH ST&NW 1ST CT	LM1080331093993	
19	TRAFFIC VIOLATION	4/6/2008 12:22:10PM	NW 17TH ST&NW 2ND AV	LM1080406099946	
19	TRAFFIC VIOLATION	4/8/2008 9:01:58AM	NW 15TH ST&NW 1ST AV	LM1080408101816	
19	TRAFFIC VIOLATION	4/10/2008 6:30:43PM	NW 15TH ST&NW 1ST PL	LM1080410104267	
19	TRAFFIC VIOLATION	4/15/2008 3:28:50AM	NW 14TH ST&NW 1ST CT	LM1080415109026	
19	TRAFFIC VIOLATION	4/23/2008 6:51:24PM	NW 16TH ST&NW 1ST CT	LM1080423118210	
19	TRAFFIC VIOLATION	4/23/2008 7:00:43PM	NW 15TH ST&NW 1ST PL	LM1080423118222	
19	TRAFFIC VIOLATION	4/23/2008 7:28:54PM	NW 15TH ST&NW 1ST PL	LM1080423118248	
19	TRAFFIC VIOLATION	5/8/2008 7:19:14PM	NW 14TH ST&NW 1ST AV	LM1080508134486	
19	TRAFFIC VIOLATION	5/18/2008 10:31:56PM	NW 14TH ST&NW 2ND AV	LM1080518145760	
19	TRAFFIC VIOLATION	5/25/2008 3:28:06AM	NW 15TH ST&NW 1ST AV	LM1080525152524	
19	TRAFFIC VIOLATION	5/29/2008 7:56:04PM	1535 NW 1ST PL	LM1080529157394	
19	TRAFFIC VIOLATION	5/29/2008 8:04:07PM	NW 16TH ST&NW 1ST PL	LM1080529157399	
19	TRAFFIC VIOLATION	5/29/2008 8:16:47PM	1535 NW 1ST PL	LM1080529157412	
19	TRAFFIC VIOLATION	6/2/2008 6:24:28PM	NW 19TH ST&NW 1ST AV	LM1080602161551	
19	TRAFFIC VIOLATION	6/8/2008 4:21:13AM	NW 15TH ST&NW 1ST PL	LM1080608167480	
19	TRAFFIC VIOLATION	6/11/2008 1:30:37AM	NW 19TH ST&NW 2ND AV	LM1080611170399	
19	TRAFFIC VIOLATION	6/11/2008 8:17:03AM	NW 14TH ST&NW 1ST AV	LM1080611170554	
19	TRAFFIC VIOLATION	6/13/2008 9:12:44PM	NW 15TH ST&NW 3RD AV	LM1080613173460	
19	TRAFFIC VIOLATION	6/13/2008 10:38:29PM	NW 16TH ST&NW 3RD AV	LM1080613173556	
19	TRAFFIC VIOLATION	6/15/2008 3:15:45AM	1834 NW 1ST PL	LM1080615174947	
19	TRAFFIC VIOLATION	6/15/2008 6:40:23PM	NW 16TH TER&NW 2ND AV	LM1080615175475	
19	TRAFFIC VIOLATION	6/16/2008 4:34:25AM	NW 19TH ST&NW 1ST AV	LM1080616175929	
19	TRAFFIC VIOLATION	6/21/2008 4:37:17PM	NW 14TH ST&NW 1ST AV	LM1080621181527	
19	TRAFFIC VIOLATION	6/22/2008 7:07:46PM	NW 15TH ST&NW 1ST PL	LM1080622182614	
19	TRAFFIC VIOLATION	6/28/2008 9:27:20PM	NW 14TH ST&NW 1ST AV	LM1080628189159	
19	TRAFFIC VIOLATION	7/3/2008 2:11:35PM	NW 14TH ST&NW 2ND AV	LM1080703194060	
19	TRAFFIC VIOLATION	7/5/2008 7:05:29PM	NW 16TH TER&NW 3RD AV	LM1080705196717	
19	TRAFFIC VIOLATION	7/7/2008 8:37:42PM	NW 14TH ST&NW 1ST AV	LM1080707198913	
19	TRAFFIC VIOLATION	7/10/2008 10:33:10PM	NW 14TH ST&NW 2ND AV	LM1080710202245	
19	TRAFFIC VIOLATION	7/11/2008 11:34:18PM	NW 14TH ST&NW 1ST CT	LM1080711203497	
19	TRAFFIC VIOLATION	7/12/2008 11:24:10AM	NW 14TH ST&NW 1ST AV	LM1080712203934	
19	TRAFFIC VIOLATION	7/13/2008 5:26:43PM	NW 15TH ST&NW 1ST PL	LM1080713205273	
19	TRAFFIC VIOLATION	7/14/2008 9:48:15PM	NW 14TH ST&NW 1ST AV	LM1080714206514	

Signal	Incident Type Description	Incident Date/Time	Address	Event Number	Report Number
19	TRAFFIC VIOLATION	7/16/2008 5:15:27PM	244 NW 16TH TER	LM1080716208266	
19	TRAFFIC VIOLATION	7/17/2008 3:48:39AM	NW 15TH ST&NW 1ST CT	LM1080717208711	
19	TRAFFIC VIOLATION	7/22/2008 7:46:17PM	NW 14TH ST&NW 1ST AV	LM1080722214903	
19	TRAFFIC VIOLATION	7/22/2008 7:52:57PM	NW 14TH ST&NW 1ST PL	LM1080722214908	
19	TRAFFIC VIOLATION	7/26/2008 12:56:56AM	NW 15TH ST&NW 3RD AV	LM1080726218462	
19	TRAFFIC VIOLATION	7/29/2008 11:54:29AM	NW 15TH ST&NW 3RD AV	LM1080729221889	
19	TRAFFIC VIOLATION	8/7/2008 9:16:28PM	NW 16TH ST&NW 2ND AV	LM1080807232126	
19	TRAFFIC VIOLATION	8/8/2008 8:38:38AM	NW 14TH ST&NW 1ST CT	LM1080808232532	
19	TRAFFIC VIOLATION	8/15/2008 1:32:30AM	NW 14TH ST&NW 1ST AV	LM1080815239822	
19	TRAFFIC VIOLATION	8/17/2008 11:28:02PM	NW 14TH ST&NW 1ST AV	LM1080817243178	
19	TRAFFIC VIOLATION	8/18/2008 7:20:54PM	1501 NW 1ST PL	LM1080818243813	
19	TRAFFIC VIOLATION	8/20/2008 12:16:40AM	NW 14TH ST&NW 1ST AV	LM1080820244985	
19	TRAFFIC VIOLATION	8/29/2008 1:30:25AM	NW 14TH ST&NW 1ST PL	LM1080829254893	
19	TRAFFIC VIOLATION	9/2/2008 9:41:36PM	NW 18TH ST&NW 2ND AV	LM1080902259995	
19	TRAFFIC VIOLATION	9/3/2008 10:33:00AM	NW 15TH ST&NW 1ST AV	LM1080903260413	
19	TRAFFIC VIOLATION	9/6/2008 8:16:18AM	NW 14TH ST&NW 1ST AV	LM1080906263646	
19	TRAFFIC VIOLATION	9/15/2008 7:13:30PM	NW 16TH ST&NW 2ND AV	LM1080915273523	
19	TRAFFIC VIOLATION	9/16/2008 12:48:40AM	NW 15TH ST&NW 3RD AV	LM1080916273806	
19	TRAFFIC VIOLATION	9/17/2008 11:34:38PM	NW 19TH ST&NW 2ND AV	LM1080917275812	
19	TRAFFIC VIOLATION	9/26/2008 2:40:58AM	NW 14TH ST&NW 1ST CT	LM1080926283959	
19	TRAFFIC VIOLATION	9/27/2008 6:03:49PM	NW 14TH ST&NW 1ST CT	LM1080927285683	
19	TRAFFIC VIOLATION	10/7/2008 10:30:43PM	NW 15TH ST&NW 1ST AV	LM1081007296187	
19	TRAFFIC VIOLATION	10/9/2008 12:36:06AM	NW 15TH ST&NW 1ST PL	LM1081009297418	
19	TRAFFIC VIOLATION	10/10/2008 1:14:43PM	175 NW 14TH ST	LM1081010298963	
19	TRAFFIC VIOLATION	10/13/2008 1:53:33AM	NW 19TH ST&NW MIAMI CT	LM1081013302019	
19	TRAFFIC VIOLATION	10/19/2008 10:51:02PM	NW 16TH ST&NW 3RD AV	LM1081019309687	
19	TRAFFIC VIOLATION	10/26/2008 1:45:57AM	NW 15TH ST&NW 3RD AV	LM1081026316404	
19	TRAFFIC VIOLATION	11/7/2008 4:59:45PM	NW 15TH ST&NW 1ST AV	LM1081107330157	
19	TRAFFIC VIOLATION	11/8/2008 3:26:41PM	NW 14TH ST&NW 1ST AV	LM1081108331378	
19	TRAFFIC VIOLATION	11/9/2008 4:25:16PM	NW 15TH ST&NW 1ST CT	LM1081109332536	
19	TRAFFIC VIOLATION	11/10/2008 10:04:44PM	NW 16TH ST&NW 1ST CT	LM1081110333834	
19	TRAFFIC VIOLATION	11/13/2008 6:04:42PM	NW 14TH ST&NW 1ST AV	LM1081113336813	
19	TRAFFIC VIOLATION	11/15/2008 12:47:47PM	NW 14TH TER&NW 3RD AV	LM1081115338780	
19	TRAFFIC VIOLATION	11/18/2008 9:39:17PM	NW 16TH ST&NW 3RD AV	LM1081118342302	
19	TRAFFIC VIOLATION	11/21/2008 1:36:25AM	NW 16TH ST&NW 2ND AV	LM1081121344374	
19	TRAFFIC VIOLATION	11/26/2008 5:55:54PM	NW 14TH TER&NW 3RD AV	LM1081126350274	
19	TRAFFIC VIOLATION	11/29/2008 10:37:06PM	NW 18TH ST&NW 2ND AV	LM1081129353223	
19	TRAFFIC VIOLATION	12/8/2008 2:27:11AM	226 NW 16TH ST	LM1081208361553	
19	TRAFFIC VIOLATION	12/21/2008 11:25:34AM	NW 15TH ST&NW 1ST AV	LM1081221376351	

171

Signal	Incident Type Description	Incident Date/Time	Address	Event Number	Report Number
19	TRAFFIC VIOLATION	12/23/2008 7:49:55PM	1701 NW 1ST CT	LM1081223378778	
Wynwood/Edgewater					
19	TRAFFIC VIOLATION	1/5/2008 1:00:09AM	127 NW 20TH ST	LM1080105004020	
19	TRAFFIC VIOLATION	1/7/2008 1:42:09PM	NE 22ND ST&N MIAMI AV	LM1080107006298	
19	TRAFFIC VIOLATION	1/7/2008 6:15:02PM	NW 1ST PL&NW 22ND ST	LM1080107006566	
19	TRAFFIC VIOLATION	1/19/2008 4:43:32PM	NW 21ST ST&N MIAMI AV	LM1080119018462	
19	TRAFFIC VIOLATION	2/16/2008 12:41:09AM	NW 22ND TER&NW 2ND AV	LM1080216047335	
19	TRAFFIC VIOLATION	3/7/2008 11:30:13PM	NW 21ST ST&NW MIAMI CT	LM1080307068688	
19	TRAFFIC VIOLATION	3/12/2008 3:07:21AM	NW 21ST ST&NW 2ND AV	LM1080312072754	
19	TRAFFIC VIOLATION	3/13/2008 12:08:24AM	NE 20TH ST&N MIAMI AV	LM1080313073788	
19	TRAFFIC VIOLATION	4/4/2008 4:24:08PM	127 NW 20TH ST	LM1080404097901	
19	TRAFFIC VIOLATION	4/7/2008 9:07:13AM	NW 20TH ST&N MIAMI AV	LM1080407100794	
19	TRAFFIC VIOLATION	4/12/2008 8:25:38AM	NE 20TH ST&N MIAMI AV	LM1080412106038	
19	TRAFFIC VIOLATION	4/16/2008 6:11:30PM	100 NE 27TH ST	LM1080416110647	
19	TRAFFIC VIOLATION	4/23/2008 5:17:35PM	NW 1ST AV&NW 21ST ST	LM1080423118120	
19	TRAFFIC VIOLATION	6/11/2008 3:14:26AM	NW 21ST ST&NW 2ND AV	LM1080611170429	
19	TRAFFIC VIOLATION	6/13/2008 10:09:46PM	127 NW 20TH ST	LM1080613173534	
19	TRAFFIC VIOLATION	6/20/2008 8:04:26PM	NW 1ST CT&NW 20TH ST	LM1080620180564	
19	TRAFFIC VIOLATION	7/2/2008 3:45:30AM	NW 22ND ST&N MIAMI AV	LM1080702192591	
19	TRAFFIC VIOLATION	7/3/2008 3:52:59PM	120 NE 20TH ST	LM1080703194172	
19	TRAFFIC VIOLATION	7/4/2008 2:30:13PM	NW 21ST ST&N MIAMI AV	LM1080704195330	
19	TRAFFIC VIOLATION	7/14/2008 10:29:34PM	84 NE 22ND ST	LM1080714206560	
19	TRAFFIC VIOLATION	7/17/2008 9:55:11AM	NW 20TH ST&NW MIAMI CT	LM1080717208885	
19	TRAFFIC VIOLATION	7/17/2008 10:45:32AM	150 NW 21ST ST	LM1080717208920	
19	TRAFFIC VIOLATION	7/17/2008 2:36:59PM	100 NE 25TH ST	LM1080717209148	
19	TRAFFIC VIOLATION	7/18/2008 2:09:47AM	NW 21ST ST&NW 2ND AV	LM1080718209856	
19	TRAFFIC VIOLATION	7/20/2008 7:45:03PM	NE 20TH ST&N MIAMI AV	LM1080720212842	
19	TRAFFIC VIOLATION	7/22/2008 2:46:45AM	NW 1ST CT&NW 20TH ST	LM1080722214187	
19	TRAFFIC VIOLATION	7/25/2008 8:18:34PM	NW 1ST CT&NW 20TH ST	LM1080725218180	
19	TRAFFIC VIOLATION	7/26/2008 6:55:31PM	NW 1ST CT&NW 20TH ST	LM1080726219191	
19	TRAFFIC VIOLATION	8/13/2008 11:40:53PM	NW 21ST ST&N MIAMI AV	LM1080813238548	
19	TRAFFIC VIOLATION	8/14/2008 1:48:24AM	127 NW 20TH ST	LM1080814238631	
19	TRAFFIC VIOLATION	8/17/2008 10:43:16PM	NW 1ST CT&NW 20TH ST	LM1080817243147	
19	TRAFFIC VIOLATION	8/18/2008 12:44:47AM	127 NW 20TH ST	LM1080818243231	
19	TRAFFIC VIOLATION	8/23/2008 1:22:54AM	NW 22ND ST&NW 2ND AV	LM1080823248412	
19	TRAFFIC VIOLATION	8/23/2008 5:17:18AM	NW 1ST CT&NW 20TH ST	LM1080823248564	
19	TRAFFIC VIOLATION	8/25/2008 10:02:10PM	127 NW 20TH ST	LM1080825251442	
19	TRAFFIC VIOLATION	8/27/2008 10:07:33PM	NW 20TH TER&NW 2ND AV	LM1080827253677	
19	TRAFFIC VIOLATION	9/9/2008 10:47:12PM	170 NE 23RD ST	LM1080909267260	

Signal	Incident_Type_Description	Incident Date/Time	Address	Event_Number	Report_Number
19	TRAFFIC VIOLATION	9/10/2008 1:44:53AM	NW 22ND ST&N MIAMI AV	LM1080910267354	
19	TRAFFIC VIOLATION	9/15/2008 5:17:34PM	NW 1ST AV&NW 22ND ST	LM1080915273403	
19	TRAFFIC VIOLATION	9/22/2008 10:43:32PM	NE 20TH ST&NE MIAMI CT	LM1080922280935	
19	TRAFFIC VIOLATION	9/23/2008 2:51:20AM	127 NW 20TH ST	LM1080923281040	
19	TRAFFIC VIOLATION	9/26/2008 9:14:14AM	127 NW 20TH ST	LM1080926284147	
19	TRAFFIC VIOLATION	10/2/2008 10:59:06PM	NW 22ND ST&NW 2ND AV	LM1081002291029	
19	TRAFFIC VIOLATION	10/10/2008 8:24:46AM	NW 21ST ST&NW 2ND AV	LM1081010298709	
19	TRAFFIC VIOLATION	10/15/2008 3:14:10AM	NW 21ST ST&NW 2ND AV	LM1081015304168	
19	TRAFFIC VIOLATION	10/16/2008 11:53:37PM	NW 1ST CT&NW 20TH ST	LM1081016306319	
19	TRAFFIC VIOLATION	11/15/2008 1:00:32PM	NW 21ST ST&N MIAMI AV	LM1081115338788	
19	TRAFFIC VIOLATION	11/17/2008 1:35:18AM	2111 NW 1ST PL	LM1081117340509	
19	TRAFFIC VIOLATION	11/24/2008 3:59:16AM	NW 23RD ST&NW 2ND AV	LM1081124347657	
19	TRAFFIC VIOLATION	11/24/2008 11:57:48PM	NW 1ST AV&NW 21ST ST	LM1081124348543	
19	TRAFFIC VIOLATION	12/9/2008 10:43:28PM	NW 22ND ST&NW 2ND AV	LM1081209363569	
19	TRAFFIC VIOLATION	12/13/2008 2:35:52PM	NW 21ST ST&NW 2ND AV	LM1081213367658	
19	TRAFFIC VIOLATION	12/17/2008 12:04:33AM	NE 23RD ST&N MIAMI AV	LM1081217371382	
22 Overtown					
22	STOLEN VEHICLE	4/17/2008 9:12:45PM	NW 16TH ST&NW 2ND AV	LM1080417111835	
22	STOLEN VEHICLE	5/10/2008 7:17:08AM	163 NW 14TH ST	LM1080510136204	
23 Downtown					
23	OOT RECOVERY OF STOL	1/11/2008 7:46:18PM	NE 14TH ST&BISCAYNE BLVD	LM1080111010713	
23	OOT RECOVERY OF STOL	1/14/2008 2:06:56PM	NE 14TH ST&NE 1ST AV	LM1080114013286	
23	OOT RECOVERY OF STOL	2/19/2008 12:09:48AM	153 NE 14TH ST	LM1080219050340	
23	OOT RECOVERY OF STOL	4/14/2008 11:02:25PM	NE 12TH ST&NE 2ND AV	LM1080414108905	
23	OOT RECOVERY OF STOL	6/4/2008 2:39:37AM	NE 8TH ST&BISCAYNE BLVD	LM1080604163000	
23	OOT RECOVERY OF STOL	7/4/2008 12:19:17AM	1200 MACARTHUR CSWY	LM1080704194756	
23	OOT RECOVERY OF STOL	8/19/2008 2:43:58PM	NE 1ST AV&NE 9TH ST	LM1080819244516	
23	OOT RECOVERY OF STOL	9/22/2008 5:39:02PM	NE 10TH ST&BISCAYNE BLVD	LM1080922280698	
Overtown					
23	OOT RECOVERY OF STOL	1/4/2008 10:57:37PM	NW 18TH ST&NW 2ND AV	LM1080104003929	
23	OOT RECOVERY OF STOL	3/11/2008 5:18:49AM	NW 15TH ST&NW 3RD AV	LM1080311071807	
23	OOT RECOVERY OF STOL	7/29/2008 1:24:48AM	NW 14TH ST&NW 1ST CT	LM1080729221530	
23	OOT RECOVERY OF STOL	12/8/2008 1:59:01AM	NW 15TH ST&NW 3RD AV	LM1081208361541	
Wynwood/Edgewater					

Signal	Incident_Type_Description	Incident Date/Time	Address	Event_Number	Report_Number
23	OOT RECOVERY OF STOL	9/3/2008 4:12:28AM	NW 21ST ST&NW 2ND AV	LM1080903260189	
24					
Overtown					
24	CITY RECOVERY OF STO	2/9/2008 2:44:51AM	220 NW 15TH ST	LM1080209040134	
Wynwood/Edgewater					
24	CITY RECOVERY OF STO	2/3/2008 7:18:13PM	2010 NW 1ST CT	LM1080203034407	
26					
Downtown					
26	BURGLARY	3/15/2008 8:15:04AM	1098 NE 2ND AV	LM1080315076293	
26	BURGLARY	3/16/2008 8:32:08PM	1111 PARROT JUNGLE TRL	LM1080316078155	
26	BURGLARY	4/7/2008 2:37:54PM	1 HERALD PLZ	LM1080407101086	
26	BURGLARY	5/2/2008 6:24:33PM	30 NE 14TH ST	LM1080502127932	
26	BURGLARY	7/18/2008 1:58:02AM	1100 NE BISCAYNE BL	LM1080718209842	
26	BURGLARY	8/1/2008 6:59:08AM	1400 N MIAMI AV	LM1080801224971	
26	BURGLARY	8/26/2008 12:58:26PM	1237 N MIAMI AV	LM1080826252031	
26	BURGLARY	9/26/2008 7:58:06AM	NE 13TH TER&NE 1ST CT	LM1080926284092	
26	BURGLARY	9/29/2008 10:08:43PM	1100 BISCAYNE BLVD	LM1080929287764	
Overtown					
26	BURGLARY	2/19/2008 5:58:21PM	1410 NW 1ST AV	LM1080219051148	
26	BURGLARY	9/8/2008 8:48:44AM	1622 NW 1ST AV	LM1080908265549	
26	BURGLARY	11/19/2008 4:12:54PM	1410 NW 1ST AV	LM1081119342970	
26	BURGLARY	11/23/2008 11:45:44AM	1621 NW 1ST PL	LM1081123347038	
Wynwood/Edgewater					
26	BURGLARY	1/22/2008 1:17:26AM	162 NE 22ND ST	LM1080122020781	
26	BURGLARY	2/26/2008 9:09:09AM	118 NW 24TH ST	LM1080226057782	
26	BURGLARY	6/25/2008 10:13:09PM	196 NW 24TH ST	LM1080625185768	
26	BURGLARY	7/19/2008 11:26:52AM	2201 N MIAMI AV	LM1080719211354	
26	BURGLARY	8/22/2008 2:15:59PM	2043 N MIAMI AV	LM1080822247740	
26	BURGLARY	8/29/2008 7:12:07PM	NW 22ND ST&NW 2ND AV	LM1080829255734	
26I					
Downtown					
26I	BURGLARY - IN PROGRE	12/11/2008 2:39:50AM	1301 N MIAMI AV	LM1081211364787	
Wynwood/Edgewater					
26I	BURGLARY - IN PROGRE	4/13/2008 7:59:06PM	109 NW 20TH ST	LM1080413107708	

174

Signal	Incident Type Description	Incident Date/Time	Address	Event Number	Report Number
27					
Downtown					
27	LARCENY	2/29/2008 3:14:18AM	NW 14TH ST&N MIAMI AV	LM1080229060647	
27	LARCENY	4/7/2008 8:43:50PM	1455 BISCAYNE BLVD	LM1080407101413	
Overtown					
27	LARCENY	5/4/2008 8:57:55AM	163 NW 14TH ST	LM1080504129748	
27	LARCENY	12/6/2008 4:45:17PM	195 NW 14TH ST	LM1081206360103	
Wynwood/Edgewater					
27	LARCENY	11/1/2008 11:06:00AM	127 NW 20TH ST	LM1081101323177	
27M					
Downtown					
27M	LARCENY, MOTOR VEHIC	2/16/2008 4:41:06PM	950 NE 2ND AV	LM1080216048022	
27M	LARCENY, MOTOR VEHIC	3/2/2008 3:44:32AM	1222 NE 2ND AV	LM1080302062840	
27M	LARCENY, MOTOR VEHIC	5/29/2008 1:01:53AM	NW 13TH ST&NW MIAMI CT	LM1080529156542	
27M	LARCENY, MOTOR VEHIC	7/15/2008 3:38:31AM	NW 13TH ST&NW MIAMI CT	LM1080715206761	
27M	LARCENY, MOTOR VEHIC	7/27/2008 7:59:24AM	NE 11TH ST&NE 1ST AV	LM1080727219806	
27M	LARCENY, MOTOR VEHIC	8/6/2008 7:16:47AM	901 NE 1ST AV	LM1080806230287	
27M	LARCENY, MOTOR VEHIC	8/8/2008 11:01:48PM	NE 2ND AV&NE 8TH ST	LM1080808233384	
27M	LARCENY, MOTOR VEHIC	8/26/2008 4:29:37AM	1 HERALD PLZ	LM1080826251675	
27M	LARCENY, MOTOR VEHIC	9/27/2008 9:33:41PM	NW 13TH ST&N MIAMI AV	LM1080927285834	
27M	LARCENY, MOTOR VEHIC	10/3/2008 12:33:02AM	NE 13TH ST&NE 1ST AV	LM1081003291122	
27M	LARCENY, MOTOR VEHIC	11/2/2008 2:30:02AM	NE 11TH ST&NE 1ST AV	LM1081102324129	
Overtown					
27M	LARCENY, MOTOR VEHIC	10/9/2008 9:45:59PM	NW 15TH ST&NW 1ST AV	LM1081009298336	
27R					
Downtown					
27R	LARCENY, RETAIL THEF	2/28/2008 7:24:20PM	1000 BISCAYNE BLVD	LM1080228060350	
27R	LARCENY, RETAIL THEF	3/18/2008 9:14:26PM	1000 BISCAYNE BLVD	LM1080318080390	
27R	LARCENY, RETAIL THEF	3/19/2008 8:04:52PM	1000 BISCAYNE BLVD	LM1080319081315	
27R	LARCENY, RETAIL THEF	3/28/2008 5:41:12PM	1000 BISCAYNE BLVD	LM1080328090538	
27R	LARCENY, RETAIL THEF	4/12/2008 2:46:51PM	1000 BISCAYNE BLVD	LM1080412106343	
27R	LARCENY, RETAIL THEF	4/19/2008 2:27:57PM	1000 BISCAYNE BLVD	LM1080419113758	
27R	LARCENY, RETAIL THEF	8/11/2008 7:04:44PM	1000 BISCAYNE BLVD	LM1080811236335	
27R	LARCENY, RETAIL THEF	8/24/2008 11:31:25PM	1000 BISCAYNE BLVD	LM1080824250465	

Signal	Incident Type Description	Incident Date/Time	Address	Event Number	Report Number
27R	LARCENY, RETAIL THEF	9/2/2008 7:17:17AM	1000 BISCAYNE BLVD	LM1080902259244	
27R	LARCENY, RETAIL THEF	9/9/2008 1:32:11AM	1000 BISCAYNE BLVD	LM1080909266327	
27R	LARCENY, RETAIL THEF	9/10/2008 11:13:11PM	1000 BISCAYNE BLVD	LM1080910268310	
27R	LARCENY, RETAIL THEF	9/16/2008 1:00:57PM	1000 BISCAYNE BLVD	LM1080916274196	
27R	LARCENY, RETAIL THEF	9/19/2008 12:50:20AM	1000 BISCAYNE BLVD	LM1080919276940	
27R	LARCENY, RETAIL THEF	9/21/2008 11:13:44PM	1000 BISCAYNE BLVD	LM1080921279995	
27R	LARCENY, RETAIL THEF	11/20/2008 8:28:05PM	1000 BISCAYNE BLVD	LM1081120344177	
27R	LARCENY, RETAIL THEF	12/2/2008 12:48:30AM	1000 BISCAYNE BLVD	LM1081202355224	
28					
Downtown					
28	VANDALISM	2/13/2008 9:48:00PM	1000 BISCAYNE BLVD	LM1080213045010	
28	VANDALISM	7/26/2008 5:26:30AM	NE 11TH ST&NE 2ND AV	LM1080726218630	
28	VANDALISM	9/17/2008 12:40:46AM	NE 11TH ST&NE 1ST AV	LM1080917274753	
28	VANDALISM	9/22/2008 2:01:31AM	950 NE 2ND AV	LM1080922280086	
28	VANDALISM	11/16/2008 1:08:23AM	950 NE 2ND AV	LM1081116339527	
Wynwood/Edgewater					
28	VANDALISM	3/13/2008 12:14:42PM	2236 NW MIAMI CT	LM1080313074163	
29					
Downtown					
29	ROBBERY	6/10/2008 10:01:38PM	1098 NE 2ND AV	LM1080610170256	
29	ROBBERY	7/9/2008 10:14:28PM	124 NE 14TH ST	LM1080709201114	
29	ROBBERY	8/15/2008 5:26:03PM	NE 2ND AV&NE 8TH ST	LM1080815240572	
29	ROBBERY	8/24/2008 10:25:42PM	NE 11TH ST&BISCAYNE BLVD	LM1080824250417	
29	ROBBERY	9/7/2008 1:07:34PM	NE 10TH ST&NE 2ND AV	LM1080907264868	
29	ROBBERY	10/26/2008 5:25:26PM	NE 2ND AV&NE 8TH ST	LM1081026316952	
29	ROBBERY	10/27/2008 4:54:26PM	950 NE 2ND AV	LM1081027317874	
29	ROBBERY	11/1/2008 5:41:03PM	1000 BISCAYNE BLVD	LM1081101323544	
Overtown					
29	ROBBERY	3/28/2008 3:12:52PM	1838 NW 1ST PL	LM1080328090376	
29	ROBBERY	7/17/2008 12:49:31AM	1502 NW 1ST CT	LM1080717208637	
29	ROBBERY	11/10/2008 5:11:24PM	NW 14TH ST&NW 1ST CT	LM1081110333577	
29	ROBBERY	12/14/2008 10:55:38AM	NW 15TH ST&NW 1ST CT	LM1081214368631	
Wynwood/Edgewater					
29	ROBBERY	8/30/2008 2:49:18AM	2522 NE 2ND AV	LM1080830256199	

Signal	Incident Type Description	Incident Date/Time	Address	Event Number	Report Number
29S					
Downtown					
29S	ROBBERY, SUDDEN SNAT	5/17/2008 12:55:13AM	NW 14TH ST&NW MIAMI CT	LM1080517143708	
29S	ROBBERY, SUDDEN SNAT	12/25/2008 6:55:30PM	NE 2ND AV&NE 9TH ST	LM1081225380551	
Overtown					
29S	ROBBERY, SUDDEN SNAT	11/27/2008 2:22:40AM	NW 14TH ST&NW 1ST AV	LM1081127350649	
Wynwood/Edgewater					
29S	ROBBERY, SUDDEN SNAT	7/17/2008 6:13:36PM	2322 NE 2ND AV	LM1080717209378	
30					
Downtown					
30	SHOTS FIRED IN THE A	2/1/2008 3:36:05AM	1235 NE 2ND AV	LM1080201031522	
32					
Downtown					
32	SIMPLE ASSAULT OR BA	1/20/2008 1:30:47AM	950 NE 2ND AV	LM1080120018968	
32	SIMPLE ASSAULT OR BA	1/24/2008 8:43:56AM	1075 BISCAYNE BLVD	LM1080124023072	
32	SIMPLE ASSAULT OR BA	2/5/2008 12:50:24AM	1455 BISCAYNE BLVD	LM1080205035678	
32	SIMPLE ASSAULT OR BA	2/8/2008 4:19:32AM	1000 BISCAYNE BLVD	LM1080208039040	
32	SIMPLE ASSAULT OR BA	2/23/2008 1:54:57AM	950 NE 2ND AV	LM1080223054626	
32	SIMPLE ASSAULT OR BA	5/4/2008 2:12:36AM	1111 PARROT JUNGLE TRL	LM1080504129548	
32	SIMPLE ASSAULT OR BA	5/24/2008 3:15:15AM	950 NE 2ND AV	LM1080524151498	
32	SIMPLE ASSAULT OR BA	6/1/2008 1:10:32AM	NE 1ST AV&NE 8TH ST	LM1080601159962	
32	SIMPLE ASSAULT OR BA	6/4/2008 1:16:07AM	NE 14TH ST&BISCAYNE BLVD	LM1080604162975	
32	SIMPLE ASSAULT OR BA	6/6/2008 11:50:18PM	NW 14TH ST&NW MIAMI CT	LM1080606166199	
32	SIMPLE ASSAULT OR BA	7/6/2008 8:11:19PM	NE 11TH TER&NE 2ND AV	LM1080706197784	
32	SIMPLE ASSAULT OR BA	8/7/2008 4:57:35PM	900 BISCAYNE BLVD	LM1080807231854	
32	SIMPLE ASSAULT OR BA	8/9/2008 3:30:28AM	30 NE 14TH ST	LM1080809233630	
32	SIMPLE ASSAULT OR BA	8/18/2008 2:07:19PM	950 NE 2ND AV	LM1080818243629	
32	SIMPLE ASSAULT OR BA	9/11/2008 6:52:36AM	1000 BISCAYNE BLVD	LM1080911268525	
32	SIMPLE ASSAULT OR BA	9/21/2008 3:21:51AM	NE 10TH ST&NE 2ND AV	LM1080921279247	
32	SIMPLE ASSAULT OR BA	9/28/2008 11:16:03AM	NE 10TH ST&NE 1ST AV	LM1080928286408	
32	SIMPLE ASSAULT OR BA	10/8/2008 7:30:22PM	1075 BISCAYNE BLVD	LM1081008297133	
32	SIMPLE ASSAULT OR BA	10/21/2008 7:49:26PM	NE 9TH ST&BISCAYNE BLVD	LM1081021311581	
32	SIMPLE ASSAULT OR BA	11/3/2008 5:15:57PM	NE 11TH ST&BISCAYNE BLVD	LM1081103325744	
32	SIMPLE ASSAULT OR BA	11/9/2008 3:33:57AM	71 NW 14TH ST	LM1081109332110	
32	SIMPLE ASSAULT OR BA	11/21/2008 10:10:43PM	NE 10TH ST&NE 2ND AV	LM1081121345344	
32	SIMPLE ASSAULT OR BA	11/27/2008 8:41:14PM	1000 BISCAYNE BLVD	LM1081127351185	

Signal	Incident Type Description	Incident Date/Time	Address	Event Number	Report Number
32	SIMPLE ASSAULT OR BA	12/30/2008 11:21:23PM	NE 11TH TER&NE 2ND AV	LM1081230385820	
Overtown					
32	SIMPLE ASSAULT OR BA	2/6/2008 4:46:07AM	100 NW 14TH ST	LM1080206036930	
32	SIMPLE ASSAULT OR BA	3/29/2008 10:32:07PM	122 NW 14TH ST	LM1080329091972	
32	SIMPLE ASSAULT OR BA	4/5/2008 8:23:43AM	1502 NW 1ST CT	LM1080405098684	
32	SIMPLE ASSAULT OR BA	4/14/2008 4:44:05PM	123 NW 15TH ST	LM1080414108575	
32	SIMPLE ASSAULT OR BA	5/28/2008 2:38:24AM	NW 16TH ST&NW 1ST AV	LM1080528155557	
32	SIMPLE ASSAULT OR BA	7/30/2008 10:32:49PM	122 NW 14TH ST	LM1080730223558	
32	SIMPLE ASSAULT OR BA	10/24/2008 8:44:49AM	NW 14TH ST&NW 1ST AV	LM1081024314271	
32	SIMPLE ASSAULT OR BA	10/25/2008 6:23:56PM	1495 NW 3RD AV	LM1081025316019	
32	SIMPLE ASSAULT OR BA	11/4/2008 2:05:45AM	163 NW 14TH ST	LM1081104326119	
32	SIMPLE ASSAULT OR BA	11/6/2008 8:11:42PM	1629 NW 3RD AV	LM1081106329164	
32	SIMPLE ASSAULT OR BA	12/3/2008 8:35:30PM	1525 NW 1ST PL	LM1081203356633	
Wynwood/Edgewater					
32	SIMPLE ASSAULT OR BA	2/26/2008 10:45:59PM	2000 NE 2ND AV	LM1080226058675	
32	SIMPLE ASSAULT OR BA	3/16/2008 4:42:56AM	2151 NW 1ST CT	LM1080316077366	
32	SIMPLE ASSAULT OR BA	9/21/2008 7:46:23AM	2010 NW 1ST CT	LM1080921279359	
32	SIMPLE ASSAULT OR BA	9/26/2008 2:23:55PM	2518 NE 2ND AV	LM1080926284411	
32	SIMPLE ASSAULT OR BA	10/10/2008 5:37:28PM	NW 21ST ST&NW 2ND AV	LM1081010299265	
32A					
Downtown					
32A	AGGRAVATED ASSAULT O	1/28/2008 7:42:50PM	50 NE 15TH ST	LM1080128027767	
32A	AGGRAVATED ASSAULT O	1/29/2008 7:24:07AM	1075 BISCAYNE BLVD	LM1080129028146	
32A	AGGRAVATED ASSAULT O	5/14/2008 12:32:00AM	71 NW 14TH ST	LM1080514140315	
32A	AGGRAVATED ASSAULT O	7/17/2008 1:16:18AM	28 NE 14TH ST	LM1080717208651	
32A	AGGRAVATED ASSAULT O	7/21/2008 8:42:50PM	253 NE 14TH ST	LM1080721213911	
32A	AGGRAVATED ASSAULT O	9/19/2008 8:39:01PM	NE 1ST AV&NE 8TH ST	LM1080919277778	
32A	AGGRAVATED ASSAULT O	9/28/2008 1:41:41PM	950 NE 2ND AV	LM1080928286517	
32A	AGGRAVATED ASSAULT O	12/27/2008 7:00:55PM	NE 10TH ST&BISCAYNE BLVD	LM1081227382560	
Overtown					
32A	AGGRAVATED ASSAULT O	1/13/2008 9:06:14PM	NW 14TH ST&NW 1ST PL	LM1080113012702	
32A	AGGRAVATED ASSAULT O	1/13/2008 9:54:35PM	NW 14TH ST&NW 1ST PL	LM1080113012735	
32A	AGGRAVATED ASSAULT O	4/16/2008 4:41:32AM	122 NW 14TH ST	LM1080416110012	
32A	AGGRAVATED ASSAULT O	4/20/2008 9:32:59PM	1501 NW 1ST PL	LM1080420115246	
32A	AGGRAVATED ASSAULT O	5/11/2008 5:13:35AM	163 NW 14TH ST	LM1080511137325	
32A	AGGRAVATED ASSAULT O	6/26/2008 11:12:58PM	NW 15TH ST&NW 1ST AV	LM1080626186951	

178

Signal	Incident Type Description	Incident Date/Time	Address	Event Number	Report Number
32A	AGGRAVATED ASSAULT O	7/29/2008 11:59:29PM	1550 NW 1ST CT	LM1080729222586	
32A	AGGRAVATED ASSAULT O	10/16/2008 1:58:35PM	1502 NW 1ST CT	LM1081016305697	
32A	AGGRAVATED ASSAULT O	10/31/2008 6:27:38PM	NW 14TH ST&NW 1ST CT	LM1081031322226	
32A	AGGRAVATED ASSAULT O	11/1/2008 10:55:30PM	140 NW 17TH ST	LM1081101323874	
32A	AGGRAVATED ASSAULT O	11/20/2008 1:01:06AM	163 NW 14TH ST	LM1081120343389	
32A	AGGRAVATED ASSAULT O	12/6/2008 11:44:38AM	1540 NW 2ND AV	LM1081206359831	
Wynwood/Edgewater					
32A	AGGRAVATED ASSAULT O	9/16/2008 9:49:30AM	127 NW 20TH ST	LM1080916274044	
32A	AGGRAVATED ASSAULT O	12/15/2008 3:09:35PM	127 NW 20TH ST	LM1081215369835	
33					
Downtown					
33	SEX OFFENSE	3/31/2008 8:12:58AM	980 MACARTHUR CSWY	LM1080331093369	
Overtown					
33	SEX OFFENSE	7/4/2008 10:06:54AM	NW 16TH ST&NW 3RD AV	LM1080704195110	
34					
Overtown					
34	DISTURBANCE	1/22/2008 12:50:58AM	1621 NW 1ST PL	LM1080122020772	
35					
Downtown					
35	ALCOHOL RELATED INCI	1/8/2008 11:44:53PM	NE 13TH ST&NE MIAMI CT	LM1080108007908	
35	ALCOHOL RELATED INCI	1/9/2008 8:18:11PM	1498 NE 2ND AV	LM1080109008781	
35	ALCOHOL RELATED INCI	1/12/2008 12:29:14AM	NE 11TH ST&BISCAYNE BLVD	LM1080112010956	
35	ALCOHOL RELATED INCI	1/12/2008 1:38:44AM	1000 BISCAYNE BLVD	LM1080112011018	
35	ALCOHOL RELATED INCI	1/12/2008 4:36:38PM	1075 BISCAYNE BLVD	LM1080112011511	
35	ALCOHOL RELATED INCI	1/14/2008 2:50:17PM	NE 13TH TER&NE 1ST AV	LM1080114013325	
35	ALCOHOL RELATED INCI	1/14/2008 4:18:19PM	1366 NE 1ST AV	LM1080114013420	
35	ALCOHOL RELATED INCI	1/14/2008 9:35:04PM	NE 13TH ST&NE 1ST AV	LM1080114013694	
35	ALCOHOL RELATED INCI	1/16/2008 4:53:31PM	119 NE 14TH ST	LM1080116015500	
35	ALCOHOL RELATED INCI	1/18/2008 8:56:42AM	WB 395 FROM MACARTHUR CSWY	LM1080118017047	
35	ALCOHOL RELATED INCI	1/24/2008 2:54:26PM	1366 NE 1ST AV	LM1080124023374	
35	ALCOHOL RELATED INCI	1/25/2008 4:32:44PM	NE 11TH ST&NE 1ST AV	LM1080125024578	
35	ALCOHOL RELATED INCI	1/26/2008 11:47:06PM	NE 10TH ST&NE 2ND AV	LM1080126026030	
35	ALCOHOL RELATED INCI	1/27/2008 1:16:18AM	NE 11TH ST&NE 1ST AV	LM1080127026138	
35	ALCOHOL RELATED INCI	1/28/2008 1:15:20AM	NE 1ST AV&NE 8TH ST	LM1080128027019	
35	ALCOHOL RELATED INCI	1/29/2008 11:48:13AM	1366 NE 1ST AV	LM1080129028366	

Signal	Incident Type Description	Incident Date/Time	Address	Event Number	Report Number
35	ALCOHOL RELATED INCI	1/29/2008 1:24:22PM	NE 14TH ST&NE MIAMI CT	LM1080129028486	
35	ALCOHOL RELATED INCI	1/29/2008 8:56:22PM	1366 NE 1ST AV	LM1080129029080	
35	ALCOHOL RELATED INCI	2/1/2008 10:22:09AM	NE 10TH ST&NE 1ST AV	LM1080201031740	
35	ALCOHOL RELATED INCI	2/1/2008 9:31:43PM	71 NW 14TH ST	LM1080201032392	
35	ALCOHOL RELATED INCI	2/3/2008 4:54:24AM	71 NW 14TH ST	LM1080203033861	
35	ALCOHOL RELATED INCI	2/4/2008 5:52:03PM	1075 BISCAYNE BLVD	LM1080204035368	
35	ALCOHOL RELATED INCI	2/6/2008 3:36:58PM	NE 14TH ST&N MIAMI AV	LM1080206037419	
35	ALCOHOL RELATED INCI	2/6/2008 3:43:00PM	119 NE 14TH ST	LM1080206037422	
35	ALCOHOL RELATED INCI	2/7/2008 6:20:19AM	119 NE 14TH ST	LM1080207037986	
35	ALCOHOL RELATED INCI	2/8/2008 10:10:38PM	NE 11TH ST&BISCAYNE BLVD	LM1080208039872	
35	ALCOHOL RELATED INCI	2/9/2008 11:22:57PM	1000 BISCAYNE BLVD	LM1080209040980	
35	ALCOHOL RELATED INCI	2/9/2008 11:27:20PM	1000 BISCAYNE BLVD	LM1080209040988	
35	ALCOHOL RELATED INCI	2/10/2008 3:49:14AM	1000 BISCAYNE BLVD	LM1080210041228	
35	ALCOHOL RELATED INCI	2/10/2008 10:14:03PM	NE 1ST AV&NE 8TH ST	LM1080210041898	
35	ALCOHOL RELATED INCI	2/10/2008 10:24:00PM	NE 1ST AV&NE 8TH ST	LM1080210041907	
35	ALCOHOL RELATED INCI	2/11/2008 4:23:28PM	NW 13TH ST&NW MIAMI CT	LM1080211042605	
35	ALCOHOL RELATED INCI	2/12/2008 6:28:06PM	NE 2ND AV&NE 9TH ST	LM1080212043792	
35	ALCOHOL RELATED INCI	2/12/2008 6:41:39PM	NE 2ND AV&NE 9TH ST	LM1080212043807	
35	ALCOHOL RELATED INCI	2/12/2008 7:00:23PM	NE 2ND AV&NE 9TH ST	LM1080212043837	
35	ALCOHOL RELATED INCI	2/16/2008 7:02:41PM	1000 BISCAYNE BLVD	LM1080216048153	
35	ALCOHOL RELATED INCI	2/20/2008 9:20:10AM	950 NE 2ND AV	LM1080220051708	
35	ALCOHOL RELATED INCI	2/21/2008 11:48:46AM	NE 12TH ST&NE 1ST AV	LM1080221052821	
35	ALCOHOL RELATED INCI	2/21/2008 10:53:50PM	1000 BISCAYNE BLVD	LM1080221053419	
35	ALCOHOL RELATED INCI	2/23/2008 8:33:33AM	1455 BISCAYNE BLVD	LM1080223054841	
35	ALCOHOL RELATED INCI	2/24/2008 3:06:18AM	NE 10TH ST&NE 2ND AV	LM1080224055840	
35	ALCOHOL RELATED INCI	2/25/2008 7:58:05PM	NW 13TH ST&NW MIAMI CT	LM1080225057379	
35	ALCOHOL RELATED INCI	2/26/2008 10:56:14AM	NE 14TH ST&NE 1ST AV	LM1080226057870	
35	ALCOHOL RELATED INCI	2/28/2008 6:00:18PM	NE 10TH ST&BISCAYNE BLVD	LM1080228060270	
35	ALCOHOL RELATED INCI	3/12/2008 4:16:21PM	NE 12TH ST&NE 1ST AV	LM1080312073331	
35	ALCOHOL RELATED INCI	3/12/2008 4:28:42PM	NE 10TH ST&BISCAYNE BLVD	LM1080312073348	
35	ALCOHOL RELATED INCI	3/12/2008 7:04:25PM	NE 1ST AV&NE 9TH ST	LM1080312073502	
35	ALCOHOL RELATED INCI	3/12/2008 11:18:03PM	NE 1ST AV&NE 8TH ST	LM1080312073741	
35	ALCOHOL RELATED INCI	3/15/2008 5:46:51PM	1075 BISCAYNE BLVD	LM1080315076748	
35	ALCOHOL RELATED INCI	3/16/2008 9:04:45PM	NW 14TH ST&N MIAMI AV	LM1080316078192	
35	ALCOHOL RELATED INCI	3/17/2008 1:09:20PM	NE 13TH ST&NE 2ND AV	LM1080317078845	
35	ALCOHOL RELATED INCI	3/21/2008 4:13:33PM	950 NE 2ND AV	LM1080321083191	
35	ALCOHOL RELATED INCI	3/22/2008 2:21:27PM	NE 11TH TER&NE 2ND AV	LM1080322084234	
35	ALCOHOL RELATED INCI	4/2/2008 7:41:51PM	NE 14TH ST&BISCAYNE BLVD	LM1080402095995	
35	ALCOHOL RELATED INCI	4/4/2008 2:44:28PM	1000 BISCAYNE BLVD	LM1080404097795	

Signal	Incident Type Description	Incident Date/Time	Address	Event Number	Report Number
35	ALCOHOL RELATED INCI	4/6/2008 4:22:06AM	1000 BISCAYNE BLVD	LM1080406099705	
35	ALCOHOL RELATED INCI	4/9/2008 12:17:05PM	NE 2ND AV&NE 8TH ST	LM1080409102924	
35	ALCOHOL RELATED INCI	4/16/2008 9:25:02AM	1366 NE 1ST AV	LM1080416110157	
35	ALCOHOL RELATED INCI	4/16/2008 10:11:51AM	1366 NE 1ST AV	LM1080416110198	
35	ALCOHOL RELATED INCI	4/17/2008 1:32:46AM	NE 10TH ST&NE 2ND AV	LM1080417110979	
35	ALCOHOL RELATED INCI	4/17/2008 3:56:37PM	NE 14TH ST&N MIAMI AV	LM1080417111533	
35	ALCOHOL RELATED INCI	4/18/2008 2:20:01PM	1310 NE 1ST AV	LM1080418112545	
35	ALCOHOL RELATED INCI	4/18/2008 5:28:42PM	1000 BISCAYNE BLVD	LM1080418112747	
35	ALCOHOL RELATED INCI	4/18/2008 9:56:26PM	NE 14TH ST&N MIAMI AV	LM1080418113023	
35	ALCOHOL RELATED INCI	4/19/2008 1:30:15AM	NE 10TH ST&NE 2ND AV	LM1080419113235	
35	ALCOHOL RELATED INCI	4/19/2008 4:47:22AM	NW 16TH ST&NW 3RD AV	LM1080419113371	
35	ALCOHOL RELATED INCI	4/26/2008 11:34:04AM	1242 NE 1ST AV	LM1080426121125	
35	ALCOHOL RELATED INCI	5/3/2008 8:44:12PM	1000 BISCAYNE BLVD	LM1080503129211	
35	ALCOHOL RELATED INCI	5/11/2008 7:16:29PM	NE 2ND AV&NE 9TH ST	LM1080511137873	
35	ALCOHOL RELATED INCI	5/11/2008 7:33:37PM	NE 2ND AV&NE 9TH ST	LM1080511137887	
35	ALCOHOL RELATED INCI	5/14/2008 6:41:41PM	NE 8TH ST&BISCAYNE BLVD	LM1080514141117	
35	ALCOHOL RELATED INCI	5/14/2008 10:08:57PM	NE 14TH ST&NE 1ST AV	LM1080514141311	
35	ALCOHOL RELATED INCI	5/17/2008 10:21:24PM	NE 13TH ST&NE MIAMI CT	LM1080517144686	
35	ALCOHOL RELATED INCI	5/20/2008 8:29:57AM	981 MACARTHUR CSWY	LM1080520147009	
35	ALCOHOL RELATED INCI	6/2/2008 5:25:03PM	NW 14TH ST&N MIAMI AV	LM1080602161497	
35	ALCOHOL RELATED INCI	6/2/2008 5:54:13PM	1075 BISCAYNE BLVD	LM1080602161524	
35	ALCOHOL RELATED INCI	6/2/2008 10:36:29PM	NE 9TH ST&BISCAYNE BLVD	LM1080602161779	
35	ALCOHOL RELATED INCI	6/4/2008 5:33:47PM	NE 14TH ST&NE 1ST AV	LM1080604163672	
35	ALCOHOL RELATED INCI	6/5/2008 2:18:09PM	900 MACARTHUR CSWY	LM1080605164550	
35	ALCOHOL RELATED INCI	6/10/2008 11:49:14AM	NE 14TH ST&NE 2ND AV	LM1080610169736	
35	ALCOHOL RELATED INCI	6/11/2008 10:20:49AM	NE 1ST AV&NE 8TH ST	LM1080611170680	
35	ALCOHOL RELATED INCI	6/13/2008 11:07:59PM	NW 13TH ST&NW MIAMI CT	LM1080613173591	
35	ALCOHOL RELATED INCI	6/14/2008 1:18:04AM	NE 1ST AV&NE 9TH ST	LM1080614173742	
35	ALCOHOL RELATED INCI	6/24/2008 6:13:44PM	NE 14TH ST&N MIAMI AV	LM1080624184555	
35	ALCOHOL RELATED INCI	7/2/2008 9:43:58PM	NW 14TH ST&NW MIAMI CT	LM1080702193376	
35	ALCOHOL RELATED INCI	7/3/2008 11:47:59AM	NE 14TH ST&N MIAMI AV	LM1080703193893	
35	ALCOHOL RELATED INCI	7/3/2008 11:48:38AM	NE 14TH ST&N MIAMI AV	LM1080703193894	
35	ALCOHOL RELATED INCI	7/3/2008 4:01:01PM	NE 11TH ST&BISCAYNE BLVD	LM1080703194185	
35	ALCOHOL RELATED INCI	7/3/2008 4:11:35PM	119 NE 14TH ST	LM1080703194197	
35	ALCOHOL RELATED INCI	7/3/2008 6:12:33PM	119 NE 14TH ST	LM1080703194345	
35	ALCOHOL RELATED INCI	7/4/2008 4:22:42AM	NE 13TH ST&NE MIAMI CT	LM1080704194936	
35	ALCOHOL RELATED INCI	7/5/2008 3:21:23AM	NE 1ST AV&NE 9TH ST	LM1080705196108	
35	ALCOHOL RELATED INCI	7/5/2008 3:25:57AM	NE 11TH ST&NE 1ST AV	LM1080705196110	
35	ALCOHOL RELATED INCI	7/5/2008 3:32:33AM	NE 10TH ST&NE 1ST AV	LM1080705196114	

181

Signal	Incident Type Description	Incident Date/Time	Address	Event Number	Report Number
35	ALCOHOL RELATED INCI	7/6/2008 2:02:25AM	NE 11TH ST&NE 1ST AV	LM1080706197129	
35	ALCOHOL RELATED INCI	7/8/2008 2:43:09PM	1366 NE 1ST AV	LM1080708199637	
35	ALCOHOL RELATED INCI	7/8/2008 3:15:44PM	NE 9TH ST&BISCAYNE BLVD	LM1080708199670	
35	ALCOHOL RELATED INCI	7/9/2008 11:04:06AM	NE 1ST AV&NE 8TH ST	LM1080709200490	
35	ALCOHOL RELATED INCI	7/9/2008 1:54:10PM	1075 BISCAYNE BLVD	LM1080709200640	
35	ALCOHOL RELATED INCI	7/9/2008 8:25:50PM	NE 11TH ST&BISCAYNE BLVD	LM1080709201009	
35	ALCOHOL RELATED INCI	7/10/2008 1:49:48PM	NE 12TH ST&N MIAMI AV	LM1080710201683	
35	ALCOHOL RELATED INCI	7/10/2008 7:55:23PM	NE 2ND AV&NE 9TH ST	LM1080710202086	
35	ALCOHOL RELATED INCI	7/12/2008 1:47:43AM	NE 11TH ST&NE 1ST AV	LM1080712203617	
35	ALCOHOL RELATED INCI	7/12/2008 2:02:18AM	NW 14TH ST&NW MIAMI CT	LM1080712203626	
35	ALCOHOL RELATED INCI	7/12/2008 3:02:56AM	NE 13TH ST&N MIAMI AV	LM1080712203672	
35	ALCOHOL RELATED INCI	7/12/2008 3:04:16AM	NE 13TH ST&N MIAMI AV	LM1080712203674	
35	ALCOHOL RELATED INCI	7/13/2008 12:12:04AM	NE 11TH ST&NE 1ST AV	LM1080713204590	
35	ALCOHOL RELATED INCI	7/15/2008 12:58:42PM	980 MACARTHUR CSWY	LM1080715207081	
35	ALCOHOL RELATED INCI	7/16/2008 1:49:30PM	NE 2ND AV&NE 9TH ST	LM1080716208082	
35	ALCOHOL RELATED INCI	7/22/2008 2:30:46PM	NE 1ST AV&NE 8TH ST	LM1080722214578	
35	ALCOHOL RELATED INCI	7/25/2008 12:43:25AM	NE 11TH ST&NE 2ND AV	LM1080725217314	
35	ALCOHOL RELATED INCI	7/29/2008 2:50:55PM	NW 13TH ST&N MIAMI AV	LM1080729222051	
35	ALCOHOL RELATED INCI	8/14/2008 1:46:23AM	NE 8TH ST&BISCAYNE BLVD	LM1080814238630	
35	ALCOHOL RELATED INCI	8/16/2008 9:27:47AM	NE 11TH ST&BISCAYNE BLVD	LM1080816241363	
35	ALCOHOL RELATED INCI	8/23/2008 2:18:24AM	NE 14TH ST&N MIAMI AV	LM1080823248459	
35	ALCOHOL RELATED INCI	8/23/2008 11:27:07PM	NE 11TH ST&NE 1ST AV	LM1080823249387	
35	ALCOHOL RELATED INCI	8/23/2008 11:40:47PM	NE 14TH ST&N MIAMI AV	LM1080823249399	
35	ALCOHOL RELATED INCI	8/25/2008 8:01:09PM	NE 14TH ST&NE 2ND AV	LM1080825251340	
35	ALCOHOL RELATED INCI	8/25/2008 9:34:17PM	NE 14TH ST&N MIAMI AV	LM1080825251421	
35	ALCOHOL RELATED INCI	8/29/2008 12:48:58AM	1100 BISCAYNE BLVD	LM1080829254869	
35	ALCOHOL RELATED INCI	9/9/2008 6:34:28PM	NE 11TH ST&NE 2ND AV	LM1080909267054	
35	ALCOHOL RELATED INCI	9/13/2008 10:58:52PM	NE 11TH ST&NE 2ND AV	LM1080913271656	
35	ALCOHOL RELATED INCI	9/18/2008 5:36:18PM	1398 NE 1ST AV	LM1080918276567	
35	ALCOHOL RELATED INCI	9/21/2008 12:19:01AM	NE 14TH ST&BISCAYNE BLVD	LM1080921279100	
35	ALCOHOL RELATED INCI	9/23/2008 12:30:34AM	NE 14TH ST&NE 2ND AV	LM1080923280987	
35	ALCOHOL RELATED INCI	9/24/2008 11:19:41PM	1000 BISCAYNE BLVD	LM1080924282865	
35	ALCOHOL RELATED INCI	9/24/2008 11:50:41PM	1000 BISCAYNE BLVD	LM1080924282883	
35	ALCOHOL RELATED INCI	9/25/2008 12:20:33AM	1000 BISCAYNE BLVD	LM1080925282900	
35	ALCOHOL RELATED INCI	9/27/2008 11:10:31PM	NE 13TH ST&N MIAMI AV	LM1080927285939	
35	ALCOHOL RELATED INCI	9/28/2008 3:41:08AM	NE 11TH ST&NE 2ND AV	LM1080928286209	
35	ALCOHOL RELATED INCI	10/2/2008 8:36:34AM	119 NE 14TH ST	LM1081002290206	
35	ALCOHOL RELATED INCI	10/2/2008 3:39:18PM	NE 2ND AV&NE 8TH ST	LM1081002290591	
35	ALCOHOL RELATED INCI	10/4/2008 1:04:39AM	NW 13TH ST&NW MIAMI CT	LM1081004292350	

Signal	Incident Type Description	Incident Date/Time	Address	Event Number	Report Number
35	ALCOHOL RELATED INCI	10/6/2008 6:26:58PM	NE 9TH ST&BISCAYNE BLVD	LM1081006294889	
35	ALCOHOL RELATED INCI	10/6/2008 6:48:31PM	NE 9TH ST&BISCAYNE BLVD	LM1081006294909	
35	ALCOHOL RELATED INCI	10/8/2008 10:07:09PM	NE 9TH ST&BISCAYNE BLVD	LM1081008297282	
35	ALCOHOL RELATED INCI	10/11/2008 12:33:10AM	NE 11TH ST&NE 1ST AV	LM1081011299735	
35	ALCOHOL RELATED INCI	10/11/2008 9:49:34AM	NE 14TH ST&N MIAMI AV	LM1081011300094	
35	ALCOHOL RELATED INCI	10/11/2008 11:31:35PM	NE 14TH ST&NE 2ND AV	LM1081011300863	
35	ALCOHOL RELATED INCI	10/12/2008 3:42:22AM	NE 14TH ST&NE 2ND AV	LM1081012301079	
35	ALCOHOL RELATED INCI	10/13/2008 2:29:14AM	NW 14TH ST&NW MIAMI CT	LM1081013302044	
35	ALCOHOL RELATED INCI	10/17/2008 11:35:09PM	NE 14TH ST&NE 2ND AV	LM1081017307515	
35	ALCOHOL RELATED INCI	10/18/2008 2:46:01AM	NW 14TH ST&N MIAMI AV	LM1081018307686	
35	ALCOHOL RELATED INCI	10/20/2008 9:39:25PM	NE 1ST AV&NE 8TH ST	LM1081020310666	
35	ALCOHOL RELATED INCI	10/20/2008 9:39:47PM	NE 1ST AV&NE 8TH ST	LM1081020310667	
35	ALCOHOL RELATED INCI	10/22/2008 4:52:03PM	NE 14TH ST&NE 2ND AV	LM1081022312441	
35	ALCOHOL RELATED INCI	10/24/2008 9:57:12PM	NE 14TH ST&NE 1ST CT	LM1081024315098	
35	ALCOHOL RELATED INCI	10/24/2008 11:56:17PM	1000 BISCAYNE BLVD	LM1081024315227	
35	ALCOHOL RELATED INCI	10/25/2008 1:22:09AM	NE 1ST AV&NE 9TH ST	LM1081025315306	
35	ALCOHOL RELATED INCI	10/25/2008 3:11:11AM	NW 14TH ST&N MIAMI AV	LM1081025315391	
35	ALCOHOL RELATED INCI	10/30/2008 7:47:44PM	NE 12TH ST&NE 1ST AV	LM1081030321181	
35	ALCOHOL RELATED INCI	11/1/2008 4:44:06AM	NW 13TH ST&NW MIAMI CT	LM1081101322946	
35	ALCOHOL RELATED INCI	11/5/2008 9:45:46AM	NW 14TH ST&NW MIAMI CT	LM1081105327418	
35	ALCOHOL RELATED INCI	11/5/2008 10:06:32AM	NE 2ND AV&NE 8TH ST	LM1081105327436	
35	ALCOHOL RELATED INCI	11/5/2008 2:57:44PM	NE 2ND AV&NE 9TH ST	LM1081105327714	
35	ALCOHOL RELATED INCI	11/5/2008 3:27:59PM	NE 12TH ST&NE 1ST AV	LM1081105327751	
35	ALCOHOL RELATED INCI	11/7/2008 9:21:00PM	NE 14TH ST&NE 1ST AV	LM1081107330451	
35	ALCOHOL RELATED INCI	11/8/2008 2:18:01PM	NE 1ST AV&NE 8TH ST	LM1081108331297	
35	ALCOHOL RELATED INCI	11/8/2008 8:00:20PM	NE 11TH ST&NE 1ST AV	LM1081108331664	
35	ALCOHOL RELATED INCI	11/9/2008 3:29:12AM	NE 11TH ST&NE 1ST AV	LM1081109332107	
35	ALCOHOL RELATED INCI	11/9/2008 4:19:27AM	NE 11TH ST&NE 1ST AV	LM1081109332140	
35	ALCOHOL RELATED INCI	11/15/2008 11:18:50PM	NE 11TH ST&NE 2ND AV	LM1081115339393	
35	ALCOHOL RELATED INCI	11/17/2008 11:23:21PM	NW 14TH ST&N MIAMI AV	LM1081117341413	
35	ALCOHOL RELATED INCI	11/21/2008 4:09:24PM	NE 14TH ST&NE 2ND AV	LM1081121344968	
35	ALCOHOL RELATED INCI	11/22/2008 2:46:50AM	NE 12TH ST&NE 2ND AV	LM1081122345591	
35	ALCOHOL RELATED INCI	11/23/2008 3:04:26AM	NE 11TH ST&NE 1ST AV	LM1081123346782	
35	ALCOHOL RELATED INCI	11/28/2008 11:27:01PM	NE 11TH ST&NE 1ST AV	LM1081128352313	
35	ALCOHOL RELATED INCI	11/29/2008 10:54:03PM	NE 10TH ST&NE 2ND AV	LM1081129353234	
35	ALCOHOL RELATED INCI	11/29/2008 11:10:44PM	NW 14TH ST&N MIAMI AV	LM1081129353260	
35	ALCOHOL RELATED INCI	11/30/2008 3:06:24AM	NW 14TH ST&N MIAMI AV	LM1081130353481	
35	ALCOHOL RELATED INCI	12/6/2008 2:48:45AM	NE 11TH ST&NE 1ST AV	LM1081206359501	
35	ALCOHOL RELATED INCI	12/9/2008 3:59:42PM	NE 10TH ST&BISCAYNE BLVD	LM1081209363177	

E81

Signal	Incident Type Description	Incident Date/Time	Address	Event Number	Report Number
35	ALCOHOL RELATED INCI	12/9/2008 4:37:40PM	71 NW 14TH ST	LM1081209363221	
35	ALCOHOL RELATED INCI	12/10/2008 1:53:47PM	NE 2ND AV&NE 8TH ST	LM1081210364130	
35	ALCOHOL RELATED INCI	12/14/2008 4:44:52AM	71 NW 14TH ST	LM1081214368440	
35	ALCOHOL RELATED INCI	12/19/2008 11:52:53PM	NE 11TH ST&NE 2ND AV	LM1081219374772	
35	ALCOHOL RELATED INCI	12/20/2008 7:06:48PM	NE 9TH ST&N MIAMI AV	LM1081220375630	
35	ALCOHOL RELATED INCI	12/25/2008 6:19:00PM	800 NE 2ND AV	LM1081225380525	
35	ALCOHOL RELATED INCI	12/25/2008 7:18:23PM	NE 2ND AV&NE 8TH ST	LM1081225380578	
35	ALCOHOL RELATED INCI	12/26/2008 11:21:16PM	NE 11TH ST&NE 1ST AV	LM1081226381746	
35	ALCOHOL RELATED INCI	12/26/2008 11:21:37PM	NE 11TH ST&NE 1ST AV	LM1081226381747	
Overtown					
35	ALCOHOL RELATED INCI	1/8/2008 5:33:02AM	NW 14TH ST&NW 2ND AV	LM1080108007005	
35	ALCOHOL RELATED INCI	1/13/2008 10:27:36AM	1704 NW 1ST PL	LM1080113012301	
35	ALCOHOL RELATED INCI	1/16/2008 4:50:53PM	119 NW 14TH ST	LM1080116015496	
35	ALCOHOL RELATED INCI	1/17/2008 6:09:44PM	163 NW 14TH ST	LM1080117016521	
35	ALCOHOL RELATED INCI	1/23/2008 12:32:34AM	163 NW 14TH ST	LM1080123021817	
35	ALCOHOL RELATED INCI	2/1/2008 2:06:43AM	NW 16TH ST&NW 3RD AV	LM1080201031483	
35	ALCOHOL RELATED INCI	2/1/2008 3:54:25PM	1633 NW 3RD AV	LM1080201032063	
35	ALCOHOL RELATED INCI	2/1/2008 4:54:51PM	NW 15TH ST&NW 3RD AV	LM1080201032129	
35	ALCOHOL RELATED INCI	2/1/2008 4:55:17PM	NW 15TH ST&NW 3RD AV	LM1080201032131	
35	ALCOHOL RELATED INCI	2/5/2008 2:31:07PM	NW 14TH ST&NW 2ND AV	LM1080205036227	
35	ALCOHOL RELATED INCI	2/6/2008 10:21:10PM	NW 15TH ST&NW 1ST PL	LM1080206037797	
35	ALCOHOL RELATED INCI	2/11/2008 10:32:55PM	NW 14TH ST&NW 1ST AV	LM1080211042918	
35	ALCOHOL RELATED INCI	2/15/2008 3:23:15PM	NW 14TH ST&NW 1ST PL	LM1080215046771	
35	ALCOHOL RELATED INCI	2/18/2008 9:45:13AM	1633 NW 3RD AV	LM1080218049669	
35	ALCOHOL RELATED INCI	3/5/2008 5:03:13PM	NW 14TH ST&NW 1ST AV	LM1080305066233	
35	ALCOHOL RELATED INCI	3/5/2008 8:21:56PM	NW 14TH ST&NW 1ST AV	LM1080305066408	
35	ALCOHOL RELATED INCI	3/9/2008 9:40:21PM	NW 14TH ST&NW 1ST AV	LM1080309070534	
35	ALCOHOL RELATED INCI	3/15/2008 4:24:48AM	NW 14TH ST&NW 1ST AV	LM1080315076186	
35	ALCOHOL RELATED INCI	3/17/2008 2:17:09PM	1530 NW 1ST PL	LM1080317078909	
35	ALCOHOL RELATED INCI	3/17/2008 9:07:22PM	NW 14TH ST&NW 1ST CT	LM1080317079280	
35	ALCOHOL RELATED INCI	3/23/2008 10:00:31PM	NW 14TH ST&NW 1ST AV	LM1080323085504	
35	ALCOHOL RELATED INCI	3/24/2008 9:37:04PM	NW 15TH ST&NW 3RD AV	LM1080324086519	
35	ALCOHOL RELATED INCI	3/30/2008 1:07:14AM	122 NW 14TH ST	LM1080330092150	
35	ALCOHOL RELATED INCI	4/24/2008 12:30:51AM	NW 14TH ST&NW 1ST AV	LM1080424118469	
35	ALCOHOL RELATED INCI	4/26/2008 6:03:43PM	NW 16TH ST&NW 3RD AV	LM1080426121445	
35	ALCOHOL RELATED INCI	4/29/2008 1:00:54AM	NW 14TH ST&NW 1ST CT	LM1080429123870	
35	ALCOHOL RELATED INCI	5/1/2008 12:25:58PM	NW 14TH ST&NW 1ST PL	LM1080501126343	
35	ALCOHOL RELATED INCI	5/2/2008 11:41:52PM	NW 14TH ST&NW 1ST AV	LM1080502128265	
35	ALCOHOL RELATED INCI	5/3/2008 11:58:20PM	NW 14TH ST&NW 1ST AV	LM1080503129404	

184

Signal	Incident Type Description	Incident Date/Time	Address	Event Number	Report Number
35	ALCOHOL RELATED INCI	5/7/2008 1:21:32AM	NW 14TH ST&NW 1ST CT	LM1080507132635	
35	ALCOHOL RELATED INCI	5/7/2008 5:24:50AM	1351 NW 1ST CT	LM1080507132715	
35	ALCOHOL RELATED INCI	5/7/2008 6:01:14PM	163 NW 14TH ST	LM1080507133292	
35	ALCOHOL RELATED INCI	5/8/2008 12:56:15AM	NW 15TH ST&NW 3RD AV	LM1080508133654	
35	ALCOHOL RELATED INCI	5/8/2008 1:00:12AM	NW 14TH ST&NW 1ST CT	LM1080508133656	
35	ALCOHOL RELATED INCI	5/9/2008 11:50:30PM	NW 16TH ST&NW 3RD AV	LM1080509135896	
35	ALCOHOL RELATED INCI	5/10/2008 12:27:01AM	NW 16TH ST&NW 3RD AV	LM1080510135929	
35	ALCOHOL RELATED INCI	5/10/2008 1:51:10AM	NW 16TH ST&NW 3RD AV	LM1080510136005	
35	ALCOHOL RELATED INCI	5/11/2008 9:53:08PM	NW 14TH ST&NW 1ST CT	LM1080511138009	
35	ALCOHOL RELATED INCI	5/23/2008 2:06:20AM	NW 16TH ST&NW 3RD AV	LM1080523150263	
35	ALCOHOL RELATED INCI	5/23/2008 2:35:36AM	NW 14TH ST&NW 1ST CT	LM1080523150276	
35	ALCOHOL RELATED INCI	5/30/2008 12:49:37AM	NW 15TH ST&NW 3RD AV	LM1080530157640	
35	ALCOHOL RELATED INCI	5/30/2008 10:43:52PM	NW 15TH ST&NW 3RD AV	LM1080530158687	
35	ALCOHOL RELATED INCI	6/1/2008 11:57:20PM	NW 14TH ST&NW 1ST AV	LM1080601160814	
35	ALCOHOL RELATED INCI	6/2/2008 1:33:00PM	NW 16TH ST&NW 3RD AV	LM1080602161294	
35	ALCOHOL RELATED INCI	6/4/2008 12:06:13AM	NW 14TH ST&NW 1ST AV	LM1080604162941	
35	ALCOHOL RELATED INCI	6/4/2008 12:17:18AM	NW 14TH ST&NW 1ST AV	LM1080604162951	
35	ALCOHOL RELATED INCI	6/5/2008 11:56:46PM	163 NW 14TH ST	LM1080605165129	
35	ALCOHOL RELATED INCI	6/25/2008 7:47:19PM	NW 14TH ST&NW 1ST CT	LM1080625185640	
35	ALCOHOL RELATED INCI	6/26/2008 8:40:50PM	NW 16TH TER&NW 3RD AV	LM1080626186804	
35	ALCOHOL RELATED INCI	6/28/2008 4:29:13PM	NW 14TH ST&NW 1ST AV	LM1080628188897	
35	ALCOHOL RELATED INCI	6/29/2008 9:43:29AM	NW 14TH TER&NW 3RD AV	LM1080629189662	
35	ALCOHOL RELATED INCI	6/29/2008 10:31:45AM	NW 14TH TER&NW 3RD AV	LM1080629189686	
35	ALCOHOL RELATED INCI	7/11/2008 9:57:56PM	NW 15TH ST&NW 1ST CT	LM1080711203385	
35	ALCOHOL RELATED INCI	7/15/2008 11:50:39PM	NW 15TH ST&NW 3RD AV	LM1080715207580	
35	ALCOHOL RELATED INCI	7/18/2008 10:46:46PM	NW 14TH ST&NW 1ST AV	LM1080718210807	
35	ALCOHOL RELATED INCI	7/19/2008 1:48:22AM	NW 14TH ST&NW 1ST PL	LM1080719210982	
35	ALCOHOL RELATED INCI	7/21/2008 9:46:48PM	NW 15TH ST&NW 3RD AV	LM1080721213971	
35	ALCOHOL RELATED INCI	7/21/2008 10:23:32PM	NW 15TH ST&NW 3RD AV	LM1080721214010	
35	ALCOHOL RELATED INCI	7/31/2008 3:09:03PM	NW 14TH ST&NW 1ST CT	LM1080731224228	
35	ALCOHOL RELATED INCI	8/6/2008 1:01:42AM	NW 14TH ST&NW 1ST AV	LM1080806230149	
35	ALCOHOL RELATED INCI	8/7/2008 5:32:13PM	NW 14TH ST&NW 2ND AV	LM1080807231894	
35	ALCOHOL RELATED INCI	8/7/2008 10:30:23PM	NW 14TH ST&NW 1ST AV	LM1080807232190	
35	ALCOHOL RELATED INCI	8/22/2008 10:27:50AM	NW 14TH ST&NW 1ST CT	LM1080822247499	
35	ALCOHOL RELATED INCI	8/23/2008 11:47:21AM	NW 14TH ST&NW 1ST PL	LM1080823248766	
35	ALCOHOL RELATED INCI	8/29/2008 3:35:37AM	NW 16TH ST&NW 3RD AV	LM1080829254951	
35	ALCOHOL RELATED INCI	8/29/2008 2:39:28PM	NW 14TH ST&NW 1ST CT	LM1080829255445	
35	ALCOHOL RELATED INCI	8/29/2008 9:51:15PM	NW 16TH ST&NW 3RD AV	LM1080829255889	
35	ALCOHOL RELATED INCI	8/30/2008 12:04:20PM	NW 14TH ST&NW 1ST CT	LM1080830256526	

Signal	Incident Type Description	Incident Date/Time	Address	Event Number	Report Number
35	ALCOHOL RELATED INCI	9/3/2008 11:47:01PM	NW 15TH ST&NW 3RD AV	LM1080903261061	
35	ALCOHOL RELATED INCI	9/12/2008 10:06:09PM	NW 18TH ST&NW 2ND AV	LM1080912270482	
35	ALCOHOL RELATED INCI	9/13/2008 1:39:57AM	NW 14TH ST&NW 1ST AV	LM1080913270694	
35	ALCOHOL RELATED INCI	9/13/2008 4:51:37PM	NW 16TH ST&NW 1ST CT	LM1080913271325	
35	ALCOHOL RELATED INCI	9/13/2008 11:22:54PM	NW 14TH ST&NW 1ST AV	LM1080913271685	
35	ALCOHOL RELATED INCI	9/16/2008 1:06:39AM	NW 14TH TER&NW 3RD AV	LM1080916273815	
35	ALCOHOL RELATED INCI	9/16/2008 2:26:31AM	225 NW 14TH TER	LM1080916273842	
35	ALCOHOL RELATED INCI	9/17/2008 11:07:05AM	NW 14TH ST&NW 1ST CT	LM1080917275058	
35	ALCOHOL RELATED INCI	9/17/2008 12:04:40PM	NW 15TH ST&NW 3RD AV	LM1080917275114	
35	ALCOHOL RELATED INCI	9/20/2008 9:38:48PM	NW 15TH ST&NW 3RD AV	LM1080920278943	
35	ALCOHOL RELATED INCI	9/20/2008 10:13:58PM	NW 15TH ST&NW 3RD AV	LM1080920278975	
35	ALCOHOL RELATED INCI	9/23/2008 10:25:21PM	NW 15TH ST&NW 3RD AV	LM1080923281838	
35	ALCOHOL RELATED INCI	9/25/2008 12:59:34PM	NW 15TH ST&NW 1ST CT	LM1080925283297	
35	ALCOHOL RELATED INCI	9/25/2008 1:23:06PM	NW 15TH ST&NW 1ST CT	LM1080925283314	
35	ALCOHOL RELATED INCI	9/27/2008 10:32:00AM	NW 14TH ST&NW 1ST AV	LM1080927285321	
35	ALCOHOL RELATED INCI	10/1/2008 11:37:47PM	NW 15TH ST&NW 2ND AV	LM1081001289956	
35	ALCOHOL RELATED INCI	10/2/2008 7:57:55AM	NW 14TH TER&NW 2ND AV	LM1081002290172	
35	ALCOHOL RELATED INCI	10/3/2008 11:35:22AM	NW 15TH ST&NW 1ST AV	LM1081003291514	
35	ALCOHOL RELATED INCI	10/3/2008 2:28:52PM	NW 16TH ST&NW 3RD AV	LM1081003291680	
35	ALCOHOL RELATED INCI	10/3/2008 10:06:39PM	NW 14TH ST&NW 2ND AV	LM1081003292150	
35	ALCOHOL RELATED INCI	10/3/2008 11:02:37PM	NW 14TH ST&NW 1ST AV	LM1081003292208	
35	ALCOHOL RELATED INCI	10/4/2008 9:18:39AM	NW 15TH ST&NW 3RD AV	LM1081004292608	
35	ALCOHOL RELATED INCI	10/4/2008 9:21:12AM	NW 15TH ST&NW 3RD AV	LM1081004292611	
35	ALCOHOL RELATED INCI	10/5/2008 7:02:34AM	NW 16TH ST&NW 3RD AV	LM1081005293453	
35	ALCOHOL RELATED INCI	10/10/2008 6:07:43AM	NW 14TH ST&NW 1ST AV	LM1081010298624	
35	ALCOHOL RELATED INCI	10/11/2008 5:52:43AM	NW 16TH ST&NW 3RD AV	LM1081011299960	
35	ALCOHOL RELATED INCI	10/11/2008 9:49:25PM	NW 14TH ST&NW 1ST PL	LM1081011300737	
35	ALCOHOL RELATED INCI	10/15/2008 5:44:37PM	NW 16TH ST&NW 1ST PL	LM1081015304825	
35	ALCOHOL RELATED INCI	10/17/2008 2:21:31AM	NW 14TH ST&NW 1ST AV	LM1081017306406	
35	ALCOHOL RELATED INCI	10/17/2008 10:21:24AM	NW 14TH ST&NW 1ST CT	LM1081017306675	
35	ALCOHOL RELATED INCI	10/23/2008 5:14:22PM	NW 14TH ST&NW 1ST AV	LM1081023313581	
35	ALCOHOL RELATED INCI	10/26/2008 2:46:55AM	NW 14TH ST&NW 2ND AV	LM1081026316440	
35	ALCOHOL RELATED INCI	10/26/2008 6:41:22AM	NW 14TH ST&NW 1ST CT	LM1081026316558	
35	ALCOHOL RELATED INCI	10/28/2008 9:42:35PM	NW 14TH ST&NW 1ST AV	LM1081028319198	
35	ALCOHOL RELATED INCI	11/1/2008 6:25:40PM	NW 14TH TER&NW 2ND AV	LM1081101323587	
35	ALCOHOL RELATED INCI	11/1/2008 8:05:25PM	NW 14TH ST&NW 1ST CT	LM1081101323693	
35	ALCOHOL RELATED INCI	11/3/2008 5:58:16PM	NW 15TH ST&NW 2ND AV	LM1081103325777	
35	ALCOHOL RELATED INCI	11/5/2008 2:06:36PM	NW 14TH ST&NW 1ST AV	LM1081105327675	
35	ALCOHOL RELATED INCI	11/8/2008 10:21:08AM	NW 16TH ST&NW 3RD AV	LM1081108331065	

981

14

Signal	Incident_Type_Description	Incident Date/Time	Address	Event Number	Report Number
35	ALCOHOL RELATED INCI	11/8/2008 12:57:55PM	NW 14TH ST&NW 1ST AV	LM1081108331216	
35	ALCOHOL RELATED INCI	11/8/2008 4:38:45PM	NW 16TH ST&NW 3RD AV	LM1081108331462	
35	ALCOHOL RELATED INCI	11/12/2008 3:11:21PM	NW 14TH ST&NW 1ST PL	LM1081112335562	
35	ALCOHOL RELATED INCI	11/12/2008 6:00:10PM	NW 15TH ST&NW 3RD AV	LM1081112335751	
35	ALCOHOL RELATED INCI	11/12/2008 6:11:41PM	NW 16TH ST&NW 3RD AV	LM1081112335766	
35	ALCOHOL RELATED INCI	11/14/2008 10:59:44PM	NW 14TH ST&NW 1ST AV	LM1081114338177	
35	ALCOHOL RELATED INCI	11/14/2008 11:04:56PM	NW 14TH ST&NW 1ST AV	LM1081114338189	
35	ALCOHOL RELATED INCI	11/15/2008 5:10:40PM	NW 14TH ST&NW 1ST CT	LM1081115339005	
35	ALCOHOL RELATED INCI	11/21/2008 8:43:26AM	NW 14TH ST&NW 1ST CT	LM1081121344537	
35	ALCOHOL RELATED INCI	11/21/2008 6:42:32PM	NW 15TH ST&NW 2ND AV	LM1081121345122	
35	ALCOHOL RELATED INCI	11/22/2008 10:32:13AM	NW 14TH ST&NW 1ST CT	LM1081122345876	
35	ALCOHOL RELATED INCI	11/26/2008 1:12:22AM	NW 14TH ST&NW 1ST CT	LM1081126349616	
35	ALCOHOL RELATED INCI	11/28/2008 8:50:54PM	NW 15TH ST&NW 3RD AV	LM1081128352174	
35	ALCOHOL RELATED INCI	11/29/2008 3:08:26PM	NW 14TH ST&NW 1ST AV	LM1081129352887	
35	ALCOHOL RELATED INCI	12/4/2008 11:04:27PM	NW 15TH ST&NW 1ST AV	LM1081204357975	
35	ALCOHOL RELATED INCI	12/6/2008 8:25:08AM	NW 14TH ST&NW 1ST AV	LM1081206359652	
35	ALCOHOL RELATED INCI	12/6/2008 9:09:28AM	NW 16TH ST&NW 2ND AV	LM1081206359681	
35	ALCOHOL RELATED INCI	12/7/2008 2:13:34PM	NW 16TH ST&NW 3RD AV	LM1081207361035	
35	ALCOHOL RELATED INCI	12/13/2008 11:21:58PM	NW 16TH ST&NW 3RD AV	LM1081213368121	
35	ALCOHOL RELATED INCI	12/14/2008 2:24:31AM	NW 14TH ST&NW 1ST CT	LM1081214368350	
35	ALCOHOL RELATED INCI	12/19/2008 6:01:08PM	NW 14TH ST&NW 1ST AV	LM1081219374409	
35	ALCOHOL RELATED INCI	12/19/2008 9:51:43PM	NW 14TH ST&NW 1ST CT	LM1081219374638	
35	ALCOHOL RELATED INCI	12/27/2008 3:39:38PM	NW 14TH ST&NW 1ST AV	LM1081227382362	
Wynwood/Edgewater					
35	ALCOHOL RELATED INCI	1/9/2008 7:00:21PM	2500 NE 2ND AV	LM1080109008711	
35	ALCOHOL RELATED INCI	1/17/2008 1:59:38PM	NW 1ST CT&NW 20TH ST	LM1080117016273	
35	ALCOHOL RELATED INCI	1/18/2008 1:13:42AM	NE 22ND ST&N MIAMI AV	LM1080118016857	
35	ALCOHOL RELATED INCI	1/26/2008 1:03:12AM	NW 1ST CT&NW 20TH ST	LM1080126025011	
35	ALCOHOL RELATED INCI	1/30/2008 2:20:03PM	2500 NE 2ND AV	LM1080130029771	
35	ALCOHOL RELATED INCI	2/4/2008 5:29:04PM	115 NW 21ST ST	LM1080204035341	
35	ALCOHOL RELATED INCI	2/6/2008 4:32:49AM	NW 1ST CT&NW 20TH ST	LM1080206036921	
35	ALCOHOL RELATED INCI	2/12/2008 6:15:26PM	NW 1ST AV&NW 21ST ST	LM1080212043771	
35	ALCOHOL RELATED INCI	2/14/2008 1:52:11PM	NW 23RD ST&NW 2ND AV	LM1080214045561	
35	ALCOHOL RELATED INCI	2/21/2008 6:54:14PM	2060 NW 1ST AV	LM1080221053231	
35	ALCOHOL RELATED INCI	2/26/2008 5:38:03PM	NW 1ST AV&NW 21ST ST	LM1080226058321	
35	ALCOHOL RELATED INCI	2/26/2008 8:22:31PM	127 NW 20TH ST	LM1080226058501	
35	ALCOHOL RELATED INCI	3/6/2008 6:24:07PM	2500 NE 2ND AV	LM1080306067271	
35	ALCOHOL RELATED INCI	4/2/2008 6:51:59PM	2500 NE 2ND AV	LM1080402095931	
35	ALCOHOL RELATED INCI	4/22/2008 8:15:16PM	NW 22ND ST&NW 2ND AV	LM1080422117251	

187

Signal	Incident Type Description	Incident Date/Time	Address	Event Number	Report Number
35	ALCOHOL RELATED INCI	4/27/2008 10:34:16PM	NW 1ST CT&NW 20TH ST	LM1080427122731	
35	ALCOHOL RELATED INCI	7/9/2008 7:40:34PM	NE 22ND ST&N MIAMI AV	LM1080709200966	
35	ALCOHOL RELATED INCI	7/12/2008 7:18:39AM	127 NW 20TH ST	LM1080712203777	
35	ALCOHOL RELATED INCI	7/15/2008 1:30:06AM	NE 20TH ST&N MIAMI AV	LM1080715206698	
35	ALCOHOL RELATED INCI	7/23/2008 10:47:16PM	127 NW 20TH ST	LM1080723216113	
35	ALCOHOL RELATED INCI	7/23/2008 11:21:50PM	127 NW 20TH ST	LM1080723216154	
35	ALCOHOL RELATED INCI	8/24/2008 6:47:08PM	NW 1ST CT&NW 20TH ST	LM1080824250234	
35	ALCOHOL RELATED INCI	9/3/2008 9:11:10PM	NW 21ST ST&N MIAMI AV	LM1080903260954	
35	ALCOHOL RELATED INCI	9/21/2008 4:27:25AM	2136 NW 1ST AV	LM1080921279282	
35	ALCOHOL RELATED INCI	9/27/2008 6:51:10AM	NW 1ST CT&NW 20TH ST	LM1080927285197	
35	ALCOHOL RELATED INCI	10/11/2008 3:23:41PM	127 NW 20TH ST	LM1081011300368	
35	ALCOHOL RELATED INCI	10/12/2008 3:29:20AM	NW 1ST AV&NW 21ST ST	LM1081012301070	
35	ALCOHOL RELATED INCI	12/27/2008 2:11:07AM	NW 1ST PL&NW 20TH ST	LM1081227381913	
40 Downtown					
40	ARREST BASED ON WARR	1/14/2008 2:22:26PM	NE 14TH ST&NE 1ST AV	LM1080114013299	
40	ARREST BASED ON WARR	1/16/2008 5:35:23PM	119 NE 14TH ST	LM1080116015543	
40	ARREST BASED ON WARR	1/25/2008 3:38:44AM	NW 14TH ST&NW MIAMI CT	LM1080125024000	
40	ARREST BASED ON WARR	1/26/2008 12:51:58AM	NE 10TH ST&NE 2ND AV	LM1080126025005	
40	ARREST BASED ON WARR	1/26/2008 2:19:19PM	1200 MACARTHUR CSWY	LM1080126025537	
40	ARREST BASED ON WARR	1/29/2008 6:50:18AM	NE 11TH ST&BISCAYNE BLVD	LM1080129028099	
40	ARREST BASED ON WARR	2/3/2008 12:27:18AM	NE 13TH ST&N MIAMI AV	LM1080203033670	
40	ARREST BASED ON WARR	2/8/2008 1:30:21AM	NE 12TH ST&NE 2ND AV	LM1080208038954	
40	ARREST BASED ON WARR	3/13/2008 2:44:09PM	NE 10TH ST&BISCAYNE BLVD	LM1080313074329	
40	ARREST BASED ON WARR	3/15/2008 1:00:46PM	NE 10TH ST&NE 1ST AV	LM1080315076497	
40	ARREST BASED ON WARR	3/15/2008 6:25:14PM	1075 BISCAYNE BLVD	LM1080315076792	
40	ARREST BASED ON WARR	3/21/2008 10:03:01PM	NE 11TH ST&NE 1ST AV	LM1080321083537	
40	ARREST BASED ON WARR	3/22/2008 7:21:44PM	NE 2ND AV&NE 8TH ST	LM1080322084465	
40	ARREST BASED ON WARR	3/23/2008 11:37:06AM	1000 BISCAYNE BLVD	LM1080323085082	
40	ARREST BASED ON WARR	3/23/2008 12:26:46PM	NE 11TH ST&NE 1ST AV	LM1080323085110	
40	ARREST BASED ON WARR	3/24/2008 7:40:45PM	124 NE 14TH ST	LM1080324086424	
40	ARREST BASED ON WARR	4/17/2008 10:44:06PM	NE 14TH ST&NE 1ST AV	LM1080417111913	
40	ARREST BASED ON WARR	5/1/2008 9:21:24AM	NE 10TH ST&NE 2ND AV	LM1080501126165	
40	ARREST BASED ON WARR	5/4/2008 6:34:35AM	NE 14TH ST&N MIAMI AV	LM1080504129692	
40	ARREST BASED ON WARR	5/5/2008 12:37:32PM	1000 BISCAYNE BLVD	LM1080505130898	
40	ARREST BASED ON WARR	5/8/2008 7:51:19AM	NE 8TH ST&BISCAYNE BLVD	LM1080508133828	
40	ARREST BASED ON WARR	5/8/2008 8:57:34AM	NE 8TH ST&BISCAYNE BLVD	LM1080508133883	
40	ARREST BASED ON WARR	6/3/2008 10:04:24AM	NW 14TH ST&N MIAMI AV	LM1080603162139	

881

Signal	Incident Type Description	Incident Date/Time	Address	Event Number	Report Number
40	ARREST BASED ON WARR	6/4/2008 10:03:16PM	NE 11TH ST&NE 1ST AV	LM1080604163924	
40	ARREST BASED ON WARR	6/10/2008 8:11:44PM	NW 13TH ST&N MIAMI AV	LM1080610170163	
40	ARREST BASED ON WARR	6/15/2008 12:02:20AM	NE 14TH ST&NE 2ND AV	LM1080615174760	
40	ARREST BASED ON WARR	6/16/2008 10:48:34AM	1075 BISCAYNE BLVD	LM1080616176166	
40	ARREST BASED ON WARR	6/17/2008 1:37:19AM	NE 12TH ST&BISCAYNE BLVD	LM1080617176916	
40	ARREST BASED ON WARR	6/18/2008 2:31:09AM	1000 BISCAYNE BLVD	LM1080618177868	
40	ARREST BASED ON WARR	7/3/2008 5:05:39PM	NE 14TH ST&NE 1ST AV	LM1080703194270	
40	ARREST BASED ON WARR	7/18/2008 8:07:16PM	NE 14TH ST&NE 1ST CT	LM1080718210670	
40	ARREST BASED ON WARR	8/16/2008 9:12:53AM	NE 11TH ST&BISCAYNE BLVD	LM1080816241344	
40	ARREST BASED ON WARR	8/18/2008 2:00:09AM	NE 12TH ST&NE 2ND AV	LM1080818243276	
40	ARREST BASED ON WARR	8/30/2008 3:44:25AM	NW 13TH ST&NW MIAMI CT	LM1080830256239	
40	ARREST BASED ON WARR	9/3/2008 10:15:00AM	NE 14TH ST&N BAYSHORE DR	LM1080903260389	
40	ARREST BASED ON WARR	9/7/2008 12:57:32AM	NW 14TH ST&NW MIAMI CT	LM1080907264462	
40	ARREST BASED ON WARR	9/29/2008 8:27:12AM	253 NE 14TH ST	LM1080929287122	
40	ARREST BASED ON WARR	10/4/2008 8:32:24PM	NE 1ST AV&NE 8TH ST	LM1081004293089	
40	ARREST BASED ON WARR	10/14/2008 11:14:49PM	NE 14TH ST&NE 1ST AV	LM1081014304064	
40	ARREST BASED ON WARR	10/16/2008 10:58:08PM	NE 10TH ST&BISCAYNE BLVD	LM1081016306272	
40	ARREST BASED ON WARR	10/23/2008 10:29:54PM	NE 11TH ST&NE 1ST AV	LM1081023313879	
40	ARREST BASED ON WARR	10/26/2008 2:12:47PM	NE 12TH ST&NE 2ND AV	LM1081026316808	
40	ARREST BASED ON WARR	12/7/2008 8:16:04AM	NE 11TH ST&NE 1ST AV	LM1081207360809	
40	ARREST BASED ON WARR	12/10/2008 3:03:51PM	901 BISCAYNE BLVD	LM1081210364206	
40	ARREST BASED ON WARR	12/13/2008 2:14:55AM	NE 14TH ST&N BAYSHORE DR	LM1081213367198	
40	ARREST BASED ON WARR	12/22/2008 2:23:31AM	1000 BISCAYNE BLVD	LM1081222377029	
40	ARREST BASED ON WARR	12/23/2008 12:33:02AM	1000 BISCAYNE BLVD	LM1081223378006	
Overtown					
40	ARREST BASED ON WARR	1/14/2008 3:54:41PM	156 NW 17TH ST	LM1080114013395	
40	ARREST BASED ON WARR	1/14/2008 4:09:43PM	156 NW 17TH ST	LM1080114013410	
40	ARREST BASED ON WARR	1/16/2008 3:33:42PM	119 NW 14TH ST	LM1080116015405	
40	ARREST BASED ON WARR	1/20/2008 7:14:05PM	NW 14TH ST&NW 1ST PL	LM1080120019568	
40	ARREST BASED ON WARR	2/29/2008 5:45:53PM	122 NW 14TH ST	LM1080229061272	
40	ARREST BASED ON WARR	3/7/2008 7:09:03PM	1535 NW 1ST PL	LM1080307068457	
40	ARREST BASED ON WARR	3/11/2008 7:42:19AM	1539 NW 3RD AV	LM1080311071864	
40	ARREST BASED ON WARR	3/12/2008 3:43:43PM	NW 14TH ST&NW 1ST PL	LM1080312073292	
40	ARREST BASED ON WARR	3/13/2008 1:56:44PM	1535 NW 1ST PL	LM1080313074283	
40	ARREST BASED ON WARR	3/16/2008 4:54:11PM	NW 14TH ST&NW 1ST AV	LM1080316077848	
40	ARREST BASED ON WARR	3/17/2008 2:21:09PM	220 NW 15TH ST	LM1080317078914	
40	ARREST BASED ON WARR	3/22/2008 12:11:44PM	NW 15TH ST&NW 3RD AV	LM1080322084146	
40	ARREST BASED ON WARR	3/27/2008 1:09:46AM	NW 15TH ST&NW 2ND AV	LM1080327088763	
40	ARREST BASED ON WARR	3/31/2008 8:12:04PM	1834 NW 1ST PL	LM1080331093961	

681

Signal	Incident Type Description	Incident Date/Time	Address	Event Number	Report Number
40	ARREST BASED ON WARR	3/31/2008 9:25:17PM	NW 14TH ST&NW 1ST CT	LM1080331094022	
40	ARREST BASED ON WARR	3/31/2008 9:53:18PM	NW 14TH ST&NW 1ST CT	LM1080331094047	
40	ARREST BASED ON WARR	4/9/2008 6:10:08AM	NW 14TH ST&NW 1ST PL	LM1080409102651	
40	ARREST BASED ON WARR	4/13/2008 9:30:21PM	NW 14TH ST&NW 1ST AV	LM1080413107793	
40	ARREST BASED ON WARR	5/3/2008 3:43:52PM	NW 14TH ST&NW 1ST PL	LM1080503128934	
40	ARREST BASED ON WARR	5/22/2008 9:59:31AM	NW 14TH TER&NW 2ND AV	LM1080522149345	
40	ARREST BASED ON WARR	6/4/2008 11:20:46PM	156 NW 17TH ST	LM1080604163991	
40	ARREST BASED ON WARR	6/8/2008 2:35:32AM	NW 14TH ST&NW 1ST PL	LM1080608167426	
40	ARREST BASED ON WARR	6/10/2008 3:17:09PM	1901 N MIAMI AV	LM1080610169914	
40	ARREST BASED ON WARR	6/13/2008 11:33:03PM	NW 14TH TER&NW 3RD AV	LM1080613173627	
40	ARREST BASED ON WARR	6/14/2008 1:21:31AM	NW 16TH ST&NW 1ST AV	LM1080614173745	
40	ARREST BASED ON WARR	6/22/2008 7:20:14AM	220 NW 16TH ST	LM1080622182207	
40	ARREST BASED ON WARR	6/27/2008 10:48:06PM	NW 14TH ST&NW 1ST AV	LM1080627188082	
40	ARREST BASED ON WARR	6/28/2008 12:43:07AM	NW 14TH ST&NW 1ST AV	LM1080628188218	
40	ARREST BASED ON WARR	6/30/2008 1:47:59AM	1535 NW 1ST PL	LM1080630190439	
40	ARREST BASED ON WARR	6/30/2008 6:15:06PM	NW 15TH ST&NW 1ST CT	LM1080630191125	
40	ARREST BASED ON WARR	7/3/2008 3:58:34PM	NW 14TH ST&NW 2ND AV	LM1080703194178	
40	ARREST BASED ON WARR	7/3/2008 4:16:29PM	NW 14TH ST&NW 2ND AV	LM1080703194201	
40	ARREST BASED ON WARR	7/3/2008 5:23:31PM	NW 14TH ST&NW 1ST AV	LM1080703194297	
40	ARREST BASED ON WARR	7/4/2008 10:53:50AM	NW 16TH ST&NW 3RD AV	LM1080704195151	
40	ARREST BASED ON WARR	7/30/2008 1:06:55AM	1550 NW 1ST CT	LM1080730222615	
40	ARREST BASED ON WARR	8/5/2008 4:59:29AM	NW 14TH TER&NW 3RD AV	LM1080805229226	
40	ARREST BASED ON WARR	8/7/2008 11:25:48PM	NW 14TH ST&NW 1ST AV	LM1080807232230	
40	ARREST BASED ON WARR	8/11/2008 8:50:33PM	NW 14TH ST&NW 1ST CT	LM1080811236409	
40	ARREST BASED ON WARR	8/14/2008 4:15:32AM	NW 14TH ST&NW 2ND AV	LM1080814238689	
40	ARREST BASED ON WARR	8/22/2008 9:19:42PM	236 NW 16TH ST	LM1080822248173	
40	ARREST BASED ON WARR	8/22/2008 9:55:55PM	236 NW 16TH ST	LM1080822248209	
40	ARREST BASED ON WARR	8/23/2008 12:55:52AM	163 NW 14TH ST	LM1080823248390	
40	ARREST BASED ON WARR	8/26/2008 9:54:54PM	1515 NW 1ST CT	LM1080826252553	
40	ARREST BASED ON WARR	8/27/2008 1:39:45AM	163 NW 14TH ST	LM1080827252741	
40	ARREST BASED ON WARR	9/4/2008 1:48:16AM	NW 14TH TER&NW 3RD AV	LM1080904261134	
40	ARREST BASED ON WARR	9/5/2008 7:19:09PM	NW 16TH ST&NW 2ND AV	LM1080905263048	
40	ARREST BASED ON WARR	9/17/2008 1:48:22PM	156 NW 17TH ST	LM1080917275213	
40	ARREST BASED ON WARR	9/25/2008 10:23:41PM	156 NW 17TH ST	LM1080925283772	
40	ARREST BASED ON WARR	10/8/2008 12:03:28AM	NW 16TH ST&NW 3RD AV	LM1081008296265	
40	ARREST BASED ON WARR	10/8/2008 1:17:49AM	NW 15TH ST&NW 1ST CT	LM1081008296327	
40	ARREST BASED ON WARR	10/8/2008 1:27:19AM	NW 15TH ST&NW 1ST CT	LM1081008296338	
40	ARREST BASED ON WARR	10/16/2008 10:12:31PM	NW 14TH TER&NW 2ND AV	LM1081016306219	
40	ARREST BASED ON WARR	10/17/2008 7:30:29AM	1601 NW 1ST CT	LM1081017306540	

Signal	Incident Type Description	Incident Date/Time	Address	Event Number	Report Number
40	ARREST BASED ON WARR	10/23/2008 3:06:29PM	195 NW 14TH ST	LM1081023313437	
40	ARREST BASED ON WARR	10/25/2008 2:13:27AM	NW 15TH ST&NW 3RD AV	LM1081025315352	
40	ARREST BASED ON WARR	10/30/2008 2:46:50AM	210 NW 17TH ST	LM1081030320393	
40	ARREST BASED ON WARR	10/30/2008 5:55:46PM	NW 14TH ST&NW 1ST AV	LM1081030321078	
40	ARREST BASED ON WARR	11/7/2008 5:06:24PM	NW 14TH ST&NW 1ST AV	LM1081107330166	
40	ARREST BASED ON WARR	11/18/2008 1:30:27AM	NW 14TH ST&NW 1ST CT	LM1081118341472	
40	ARREST BASED ON WARR	11/18/2008 7:07:37PM	163 NW 14TH ST	LM1081118342190	
40	ARREST BASED ON WARR	12/25/2008 1:33:30AM	1730 NW 1ST CT	LM1081225379978	
Wynwood/Edgewater					
40	ARREST BASED ON WARR	1/16/2008 11:36:34AM	NW 1ST CT&NW 21ST ST	LM1080116015197	
40	ARREST BASED ON WARR	1/21/2008 5:03:17PM	2010 NW 1ST CT	LM1080121020416	
40	ARREST BASED ON WARR	1/27/2008 9:04:22PM	127 NW 20TH ST	LM1080127026853	
40	ARREST BASED ON WARR	2/2/2008 3:41:55AM	2121 NW 2ND AV	LM1080202032689	
40	ARREST BASED ON WARR	2/4/2008 5:29:26PM	115 NW 21ST ST	LM1080204035350	
40	ARREST BASED ON WARR	3/3/2008 9:42:46PM	127 NW 20TH ST	LM1080303064510	
40	ARREST BASED ON WARR	3/11/2008 12:21:52AM	NW 1ST AV&NW 21ST ST	LM1080311071696	
40	ARREST BASED ON WARR	4/9/2008 4:56:50PM	127 NW 20TH ST	LM1080409103164	
40	ARREST BASED ON WARR	4/13/2008 10:48:32PM	NW 1ST CT&NW 21ST ST	LM1080413107872	
40	ARREST BASED ON WARR	4/17/2008 7:59:44PM	127 NW 20TH ST	LM1080417111760	
40	ARREST BASED ON WARR	5/6/2008 12:13:39AM	NW 1ST AV&NW 21ST ST	LM1080506131501	
40	ARREST BASED ON WARR	5/16/2008 7:43:29PM	NW 21ST ST&NW 2ND AV	LM1080516143371	
40	ARREST BASED ON WARR	5/29/2008 5:49:27PM	189 NE 26TH ST	LM1080529157256	
40	ARREST BASED ON WARR	6/3/2008 9:41:41AM	2019 NW 1ST CT	LM1080603162115	
40	ARREST BASED ON WARR	6/10/2008 2:49:47AM	NW 22ND ST&NW MIAMI CT	LM1080610169457	
40	ARREST BASED ON WARR	6/11/2008 6:54:08PM	NW 22ND ST&NW MIAMI CT	LM1080611171160	
40	ARREST BASED ON WARR	6/13/2008 2:51:58AM	NW 20TH ST&N MIAMI AV	LM1080613172602	
40	ARREST BASED ON WARR	7/10/2008 6:16:42PM	127 NW 20TH ST	LM1080710201952	
40	ARREST BASED ON WARR	7/25/2008 4:23:49AM	NW 22ND ST&NW 2ND AV	LM1080725217424	
40	ARREST BASED ON WARR	8/18/2008 3:38:46PM	127 NW 20TH ST	LM1080818243689	
40	ARREST BASED ON WARR	8/21/2008 10:51:02PM	111 NW 20TH ST	LM1080821247081	
40	ARREST BASED ON WARR	8/26/2008 12:13:34AM	NW 22ND ST&N MIAMI AV	LM1080826251562	
40	ARREST BASED ON WARR	9/4/2008 12:26:40PM	2000 NE 2ND AV	LM1080904261538	
40	ARREST BASED ON WARR	10/6/2008 6:29:30PM	2500 NE 2ND AV	LM1081006294892	
40	ARREST BASED ON WARR	10/14/2008 1:14:13AM	NW 1ST CT&NW 20TH ST	LM1081014303008	
40	ARREST BASED ON WARR	11/7/2008 5:04:34PM	NE 20TH ST&N MIAMI AV	LM1081107330164	
47 Overtown					
47	BOMB THREAT	3/20/2008 8:15:47PM	1530 NW 1ST PL	LM1080320082360	

Signal	Incident Type Description	Incident Date/Time	Address	Event Number	Report Number
54					
Downtown					
54	WORTHLESS DOCUMENT	3/20/2008 12:07:22PM	1498 NE 2ND AV	LM1080320081933	
54	WORTHLESS DOCUMENT	6/20/2008 2:18:10PM	1498 NE 2ND AV	LM1080620180248	
Wynwood/Edgewater					
54	WORTHLESS DOCUMENT	11/26/2008 2:25:20AM	NW 1ST CT&NW 20TH ST	LM1081126349655	
55					
Downtown					
55	DOMESTIC VIOLENCE	1/8/2008 3:37:15PM	1075 BISCAYNE BLVD	LM1080108007458	
55	DOMESTIC VIOLENCE	3/30/2008 2:57:07PM	253 NE 14TH ST	LM1080330092653	
55	DOMESTIC VIOLENCE	5/4/2008 3:31:39AM	NE 12TH ST&NE 2ND AV	LM1080504129610	
55	DOMESTIC VIOLENCE	8/19/2008 3:54:39PM	1000 MACARTHUR CSWY	LM1080819244569	
55	DOMESTIC VIOLENCE	8/26/2008 12:15:21PM	950 NE 2ND AV	LM1080826251998	
55	DOMESTIC VIOLENCE	9/21/2008 9:02:52PM	1 HERALD PLZ	LM1080921279872	
55	DOMESTIC VIOLENCE	9/26/2008 2:09:53PM	NE 14TH ST&N MIAMI AV	LM1080926284395	
55	DOMESTIC VIOLENCE	10/26/2008 7:42:40AM	NE 12TH ST&NE 1ST AV	LM1081026316584	
55	DOMESTIC VIOLENCE	11/1/2008 5:57:46AM	NE 14TH ST&NE MIAMI PL	LM1081101322988	
55	DOMESTIC VIOLENCE	12/13/2008 10:22:48PM	NE 8TH ST&BISCAYNE BLVD	LM1081213368049	
Overtown					
55	DOMESTIC VIOLENCE	2/8/2008 11:45:12PM	244 NW 16TH TER	LM1080208039981	
55	DOMESTIC VIOLENCE	2/14/2008 12:14:31PM	156 NW 17TH ST	LM1080214045497	
55	DOMESTIC VIOLENCE	3/1/2008 11:57:08PM	1410 NW 1ST AV	LM1080301062663	
55	DOMESTIC VIOLENCE	5/12/2008 3:40:57AM	213 NW 16TH ST	LM1080512138245	
55	DOMESTIC VIOLENCE	6/6/2008 10:07:14PM	1720 NW 1ST PL	LM1080606166115	
55	DOMESTIC VIOLENCE	6/14/2008 8:16:04PM	200 NW 17TH ST	LM1080614174555	
55	DOMESTIC VIOLENCE	7/4/2008 7:13:27PM	244 NW 16TH TER	LM1080704195593	
55	DOMESTIC VIOLENCE	7/6/2008 9:04:56AM	1535 NW 1ST PL	LM1080706197340	
55	DOMESTIC VIOLENCE	7/8/2008 3:30:50PM	219 NW 16TH ST	LM1080708199685	
55	DOMESTIC VIOLENCE	7/9/2008 6:19:21PM	1390 NW 1ST AV	LM1080709200886	
55	DOMESTIC VIOLENCE	7/23/2008 2:03:17PM	133 NW 18TH ST	LM1080723215603	
55	DOMESTIC VIOLENCE	8/3/2008 9:01:50PM	201 NW 16TH ST	LM1080803227917	
55	DOMESTIC VIOLENCE	9/5/2008 9:33:11PM	1730 NW 1ST CT	LM1080905263160	
55	DOMESTIC VIOLENCE	9/6/2008 11:03:24AM	100 NW 14TH ST	LM1080906263737	
55	DOMESTIC VIOLENCE	9/8/2008 8:28:58PM	239 NW 16TH ST	LM1080908266140	
55	DOMESTIC VIOLENCE	9/17/2008 7:36:02AM	240 NW 17TH ST	LM1080917274889	
55	DOMESTIC VIOLENCE	9/23/2008 3:22:18PM	133 NW 18TH ST	LM1080923281474	

E61

Signal	Incident Type Description	Incident Date/Time	Address	Event Number	Report Number
55	DOMESTIC VIOLENCE	10/16/2008 3:44:45AM	244 NW 16TH TER	LM1081016305296	
55	DOMESTIC VIOLENCE	12/5/2008 6:14:25PM	122 NW 14TH ST	LM1081205358949	
55	DOMESTIC VIOLENCE	12/10/2008 4:24:45PM	1745 NW 1ST PL	LM1081210364295	
55	DOMESTIC VIOLENCE	12/11/2008 2:40:37AM	1622 NW 1ST AV	LM1081211364793	
55	DOMESTIC VIOLENCE	12/26/2008 12:10:54AM	139 NW 15TH ST	LM1081226380793	
Wynwood/Edgewater					
55	DOMESTIC VIOLENCE	2/8/2008 10:44:35AM	118 NW 24TH ST	LM1080208039264	
55	DOMESTIC VIOLENCE	4/20/2008 9:04:26PM	156 NE 27TH ST	LM1080420115214	
55	DOMESTIC VIOLENCE	12/29/2008 3:27:27AM	189 NE 26TH ST	LM1081229383926	
56					
Downtown					
56	CRISIS INTERVENTION	7/22/2008 8:41:50AM	1000 BISCAYNE BLVD	LM1080722214321	
57					
Downtown					
57	NARCOTICS RELATED IN	1/28/2008 7:31:27PM	NE 11TH TER&NE 2ND AV	LM1080128027753	
57	NARCOTICS RELATED IN	1/28/2008 8:11:29PM	NE 14TH ST&N MIAMI AV	LM1080128027788	
57	NARCOTICS RELATED IN	1/29/2008 9:26:09AM	NW 12TH ST&N MIAMI AV	LM1080129028243	
57	NARCOTICS RELATED IN	1/29/2008 2:11:06PM	NW 13TH ST&N MIAMI AV	LM1080129028540	
57	NARCOTICS RELATED IN	2/12/2008 11:30:55AM	NE 12TH ST&N MIAMI AV	LM1080212043354	
57	NARCOTICS RELATED IN	2/18/2008 1:05:47AM	NE 12TH ST&NE 1ST AV	LM1080218049448	
57	NARCOTICS RELATED IN	2/18/2008 1:37:32AM	NE 12TH ST&NE 1ST AV	LM1080218049458	
57	NARCOTICS RELATED IN	3/1/2008 1:24:40AM	NE 10TH ST&NE 1ST AV	LM1080301061672	
57	NARCOTICS RELATED IN	3/5/2008 5:00:25PM	NE 14TH ST&NE 1ST CT	LM1080305066227	
57	NARCOTICS RELATED IN	3/5/2008 5:00:44PM	NE 14TH ST&NE 1ST CT	LM1080305066228	
57	NARCOTICS RELATED IN	3/6/2008 7:29:45AM	NE 11TH TER&NE 2ND AV	LM1080306066683	
57	NARCOTICS RELATED IN	3/6/2008 9:52:33PM	NE 14TH ST&NE 1ST AV	LM1080306067475	
57	NARCOTICS RELATED IN	3/28/2008 6:53:36PM	1075 BISCAYNE BLVD	LM1080328090622	
57	NARCOTICS RELATED IN	3/28/2008 7:11:52PM	1001 BISCAYNE BLVD	LM1080328090650	
57	NARCOTICS RELATED IN	3/28/2008 7:18:10PM	1075 BISCAYNE BLVD	LM1080328090656	
57	NARCOTICS RELATED IN	3/28/2008 8:02:28PM	1001 BISCAYNE BLVD	LM1080328090707	
57	NARCOTICS RELATED IN	3/28/2008 8:54:35PM	1001 BISCAYNE BLVD	LM1080328090763	
57	NARCOTICS RELATED IN	3/28/2008 8:59:01PM	1001 BISCAYNE BLVD	LM1080328090767	
57	NARCOTICS RELATED IN	3/28/2008 9:50:48PM	1001 BISCAYNE BLVD	LM1080328090819	
57	NARCOTICS RELATED IN	3/28/2008 9:54:14PM	1075 BISCAYNE BLVD	LM1080328090827	
57	NARCOTICS RELATED IN	3/29/2008 4:16:22PM	1001 BISCAYNE BLVD	LM1080329091611	
57	NARCOTICS RELATED IN	3/29/2008 4:41:33PM	1001 BISCAYNE BLVD	LM1080329091646	

Signal	Incident Type Description	Incident Date/Time	Address	Event Number	Report Number
57	NARCOTICS RELATED IN	3/29/2008 4:55:08PM	1075 BISCAYNE BLVD	LM1080329091663	
57	NARCOTICS RELATED IN	3/29/2008 6:37:38PM	1075 BISCAYNE BLVD	LM1080329091771	
57	NARCOTICS RELATED IN	3/29/2008 7:28:23PM	1075 BISCAYNE BLVD	LM1080329091814	
57	NARCOTICS RELATED IN	4/2/2008 12:28:40PM	NW 14TH ST&NW MIAMI CT	LM1080402095548	
57	NARCOTICS RELATED IN	4/2/2008 8:30:10PM	NE 12TH ST&N MIAMI AV	LM1080402096042	
57	NARCOTICS RELATED IN	4/9/2008 7:07:58PM	NE 11TH ST&NE 1ST AV	LM1080409103301	
57	NARCOTICS RELATED IN	4/11/2008 7:03:38AM	1000 BISCAYNE BLVD	LM1080411104751	
57	NARCOTICS RELATED IN	4/17/2008 8:56:46PM	NE 14TH ST&NE 1ST AV	LM1080417111814	
57	NARCOTICS RELATED IN	4/17/2008 9:15:43PM	NE 14TH ST&NE 1ST AV	LM1080417111836	
57	NARCOTICS RELATED IN	4/18/2008 8:50:36PM	NW 14TH ST&NW MIAMI CT	LM1080418112956	
57	NARCOTICS RELATED IN	5/2/2008 10:27:27AM	1237 N MIAMI AV	LM1080502127415	
57	NARCOTICS RELATED IN	5/7/2008 2:37:39PM	NE 12TH ST&NE 1ST AV	LM1080507133108	
57	NARCOTICS RELATED IN	5/10/2008 11:47:32PM	NE 13TH ST&N MIAMI AV	LM1080510137061	
57	NARCOTICS RELATED IN	5/11/2008 6:31:57AM	NE 11TH ST&NE 1ST AV	LM1080511137358	
57	NARCOTICS RELATED IN	5/22/2008 9:13:03PM	NW 13TH ST&NW MIAMI CT	LM1080522150041	
57	NARCOTICS RELATED IN	5/31/2008 1:48:19AM	1000 BISCAYNE BLVD	LM1080531158876	
57	NARCOTICS RELATED IN	6/1/2008 1:19:44PM	NW 13TH ST&NW MIAMI CT	LM1080601160322	
57	NARCOTICS RELATED IN	6/6/2008 12:39:22AM	NE 2ND AV&NE 9TH ST	LM1080606165160	
57	NARCOTICS RELATED IN	6/7/2008 8:12:10AM	NE 10TH ST&NE 2ND AV	LM1080607166465	
57	NARCOTICS RELATED IN	6/9/2008 11:56:38PM	124 NE 14TH ST	LM1080609169384	
57	NARCOTICS RELATED IN	6/11/2008 4:21:43PM	NE 10TH ST&BISCAYNE BLVD	LM1080611171021	
57	NARCOTICS RELATED IN	6/11/2008 5:10:30PM	NE 14TH ST&NE 1ST AV	LM1080611171068	
57	NARCOTICS RELATED IN	6/11/2008 5:49:54PM	NE 12TH ST&NE 1ST AV	LM1080611171104	
57	NARCOTICS RELATED IN	6/11/2008 8:24:58PM	NE 12TH ST&NE 1ST AV	LM1080611171248	
57	NARCOTICS RELATED IN	6/11/2008 8:52:29PM	NW 14TH ST&NW MIAMI CT	LM1080611171273	
57	NARCOTICS RELATED IN	6/11/2008 10:05:02PM	119 NE 14TH ST	LM1080611171336	
57	NARCOTICS RELATED IN	6/12/2008 10:04:10PM	NE 14TH ST&NE 2ND AV	LM1080612172416	
57	NARCOTICS RELATED IN	6/13/2008 12:33:00AM	NE 11TH ST&NE 1ST AV	LM1080613172529	
57	NARCOTICS RELATED IN	6/13/2008 5:36:23AM	NE 14TH ST&NE MIAMI PL	LM1080613172668	
57	NARCOTICS RELATED IN	6/13/2008 9:45:45AM	950 NE 2ND AV	LM1080613172805	
57	NARCOTICS RELATED IN	6/14/2008 11:56:09PM	NW 13TH ST&NW MIAMI CT	LM1080614174752	
57	NARCOTICS RELATED IN	6/15/2008 9:57:31AM	1400 N MIAMI AV	LM1080615175143	
57	NARCOTICS RELATED IN	6/19/2008 7:37:38PM	NE 1ST AV&NE 9TH ST	LM1080619179478	
57	NARCOTICS RELATED IN	6/24/2008 8:57:23PM	NE 14TH ST&N MIAMI AV	LM1080624184696	
57	NARCOTICS RELATED IN	7/3/2008 1:28:42AM	NE 13TH ST&BISCAYNE BLVD	LM1080703193526	
57	NARCOTICS RELATED IN	7/3/2008 12:52:47PM	NW 13TH ST&N MIAMI AV	LM1080703193956	
57	NARCOTICS RELATED IN	7/3/2008 4:00:30PM	NE 11TH ST&BISCAYNE BLVD	LM1080703194183	
57	NARCOTICS RELATED IN	7/3/2008 5:05:11PM	NE 14TH ST&NE 1ST AV	LM1080703194267	
57	NARCOTICS RELATED IN	7/4/2008 4:25:40AM	NE 13TH ST&NE MIAMI CT	LM1080704194937	

Signal	Incident Type Description	Incident Date/Time	Address	Event Number	Report Number
57	NARCOTICS RELATED IN	7/9/2008 12:51:06AM	NW 14TH ST&NW MIAMI CT	LM1080709200187	
57	NARCOTICS RELATED IN	7/11/2008 1:51:53AM	NW 14TH ST&NW MIAMI CT	LM1080711202406	
57	NARCOTICS RELATED IN	7/21/2008 9:19:30AM	1075 BISCAYNE BLVD	LM1080721213359	
57	NARCOTICS RELATED IN	7/25/2008 12:46:36AM	NE 14TH ST&NE 2ND AV	LM1080725217315	
57	NARCOTICS RELATED IN	7/27/2008 10:51:03PM	NW 12TH ST&N MIAMI AV	LM1080727220438	
57	NARCOTICS RELATED IN	8/1/2008 3:15:56AM	NE 13TH ST&NE 1ST AV	LM1080801224890	
57	NARCOTICS RELATED IN	8/2/2008 4:26:01AM	1000 BISCAYNE BLVD	LM1080802226146	
57	NARCOTICS RELATED IN	8/2/2008 2:48:05PM	NE 10TH ST&BISCAYNE BLVD	LM1080802226522	
57	NARCOTICS RELATED IN	8/3/2008 2:23:31AM	NE 13TH ST&N MIAMI AV	LM1080803227174	
57	NARCOTICS RELATED IN	8/3/2008 11:49:33AM	950 NE 2ND AV	LM1080803227474	
57	NARCOTICS RELATED IN	8/6/2008 3:01:17PM	1000 BISCAYNE BLVD	LM1080806230629	
57	NARCOTICS RELATED IN	8/14/2008 8:25:03AM	124 NE 14TH ST	LM1080814238804	
57	NARCOTICS RELATED IN	9/3/2008 8:21:43PM	NE 12TH ST&NE 1ST AV	LM1080903260915	
57	NARCOTICS RELATED IN	9/8/2008 11:33:22PM	1301 NE 2ND AV	LM1080908266255	
57	NARCOTICS RELATED IN	9/16/2008 6:04:48AM	1000 BISCAYNE BLVD	LM1080916273900	
57	NARCOTICS RELATED IN	9/24/2008 4:18:58PM	114 NE 14TH ST	LM1080924282538	
57	NARCOTICS RELATED IN	10/2/2008 3:23:40AM	NE 10TH ST&BISCAYNE BLVD	LM1081002290070	
57	NARCOTICS RELATED IN	10/2/2008 4:04:47AM	NE 10TH ST&BISCAYNE BLVD	LM1081002290084	
57	NARCOTICS RELATED IN	10/6/2008 1:46:06AM	NE 14TH ST&N BAYSHORE DR	LM1081006294201	
57	NARCOTICS RELATED IN	10/9/2008 6:26:54PM	NE 14TH ST&N BAYSHORE DR	LM1081009298174	
57	NARCOTICS RELATED IN	10/9/2008 8:06:21PM	NW 14TH ST&N MIAMI AV	LM1081009298247	
57	NARCOTICS RELATED IN	10/10/2008 1:58:59AM	NW 14TH ST&NW MIAMI CT	LM1081010298523	
57	NARCOTICS RELATED IN	10/12/2008 11:18:09PM	NE 13TH ST&NE 1ST AV	LM1081012301910	
57	NARCOTICS RELATED IN	10/14/2008 7:50:34PM	NE 14TH ST&NE 1ST AV	LM1081014303874	
57	NARCOTICS RELATED IN	10/14/2008 10:30:46PM	NE 14TH ST&NE 1ST AV	LM1081014304023	
57	NARCOTICS RELATED IN	10/14/2008 10:31:41PM	NE 14TH ST&NE 1ST AV	LM1081014304025	
57	NARCOTICS RELATED IN	10/19/2008 4:38:22PM	NE 10TH ST&NE 2ND AV	LM1081019309372	
57	NARCOTICS RELATED IN	10/19/2008 4:39:10PM	NE 10TH ST&NE 2ND AV	LM1081019309374	
57	NARCOTICS RELATED IN	10/20/2008 5:00:46AM	NE 1ST AV&NE 8TH ST	LM1081020309874	
57	NARCOTICS RELATED IN	10/24/2008 4:02:01PM	1366 NE 1ST AV	LM1081024314696	
57	NARCOTICS RELATED IN	10/24/2008 5:11:07PM	NE 11TH ST&NE 1ST AV	LM1081024314774	
57	NARCOTICS RELATED IN	10/26/2008 9:11:51AM	NE 12TH ST&NE 1ST AV	LM1081026316617	
57	NARCOTICS RELATED IN	10/28/2008 4:22:29PM	1075 BISCAYNE BLVD	LM1081028318885	
57	NARCOTICS RELATED IN	11/1/2008 3:21:27PM	1000 BISCAYNE BLVD	LM1081101323403	
57	NARCOTICS RELATED IN	11/5/2008 1:22:52PM	NW 14TH ST&NW MIAMI CT	LM1081105327629	
57	NARCOTICS RELATED IN	11/5/2008 6:43:21PM	NE 11TH TER&NE 2ND AV	LM1081105327962	
57	NARCOTICS RELATED IN	11/7/2008 3:02:55PM	NE 14TH ST&NE 2ND AV	LM1081107330028	
57	NARCOTICS RELATED IN	11/25/2008 3:03:46AM	NE 14TH ST&NE MIAMI CT	LM1081125348611	
57	NARCOTICS RELATED IN	11/28/2008 5:02:57PM	NE 13TH ST&NE 1ST AV	LM1081128351972	

Signal	Incident Type Description	Incident Date/Time	Address	Event Number	Report Number
57	NARCOTICS RELATED IN	11/29/2008 3:53:25AM	NE 10TH ST&BISCAYNE BLVD	LM1081129352512	
57	NARCOTICS RELATED IN	12/4/2008 6:51:54PM	NW 14TH ST&NW MIAMI CT	LM1081204357738	
57	NARCOTICS RELATED IN	12/5/2008 7:06:09PM	119 NE 14TH ST	LM1081205359005	
57	NARCOTICS RELATED IN	12/7/2008 11:14:38AM	950 NE 2ND AV	LM1081207360920	
57	NARCOTICS RELATED IN	12/11/2008 9:07:20PM	212 NW 11TH ST	LM1081211365688	
57	NARCOTICS RELATED IN	12/16/2008 4:33:40PM	NE 14TH ST&NE 1ST AV	LM1081216370972	
57	NARCOTICS RELATED IN	12/18/2008 3:15:59PM	NW 13TH ST&N MIAMI AV	LM1081218373117	
57	NARCOTICS RELATED IN	12/22/2008 10:29:35PM	NE 14TH ST&NE 1ST AV	LM1081222377915	
Overtown					
57	NARCOTICS RELATED IN	1/5/2008 5:52:20PM	NW 14TH TER&NW 3RD AV	LM1080105004653	
57	NARCOTICS RELATED IN	1/9/2008 11:45:04AM	195 NW 14TH ST	LM1080109008303	
57	NARCOTICS RELATED IN	1/10/2008 11:18:54AM	195 NW 15TH ST	LM1080110009284	
57	NARCOTICS RELATED IN	1/15/2008 5:21:11PM	NW 16TH ST&NW 1ST CT	LM1080115014475	
57	NARCOTICS RELATED IN	1/15/2008 7:46:23PM	1525 NW 1ST PL	LM1080115014625	
57	NARCOTICS RELATED IN	1/16/2008 3:54:33AM	NW 14TH ST&NW 1ST CT	LM1080116014929	
57	NARCOTICS RELATED IN	1/22/2008 8:57:25PM	1525 NW 1ST PL	LM1080122021648	
57	NARCOTICS RELATED IN	1/22/2008 8:58:06PM	1525 NW 1ST PL	LM1080122021649	
57	NARCOTICS RELATED IN	1/22/2008 8:58:27PM	1525 NW 1ST PL	LM1080122021650	
57	NARCOTICS RELATED IN	1/23/2008 11:51:06AM	NW 15TH ST&NW 2ND AV	LM1080123022211	
57	NARCOTICS RELATED IN	1/24/2008 7:57:55PM	1525 NW 1ST PL	LM1080124023671	
57	NARCOTICS RELATED IN	1/26/2008 10:18:30PM	1445 NW 1ST CT	LM1080126025923	
57	NARCOTICS RELATED IN	1/27/2008 8:31:13PM	NW 14TH ST&NW 1ST CT	LM1080127026838	
57	NARCOTICS RELATED IN	1/27/2008 9:28:27PM	NW 14TH ST&NW 1ST CT	LM1080127026864	
57	NARCOTICS RELATED IN	1/27/2008 9:52:31PM	NW 14TH ST&NW 1ST CT	LM1080127026882	
57	NARCOTICS RELATED IN	1/28/2008 9:06:33PM	NW 14TH ST&NW 1ST CT	LM1080128027825	
57	NARCOTICS RELATED IN	1/29/2008 7:41:48PM	185 NW 14TH ST	LM1080129028980	
57	NARCOTICS RELATED IN	1/30/2008 11:38:35AM	NW 15TH ST&NW 3RD AV	LM1080130029627	
57	NARCOTICS RELATED IN	1/31/2008 12:32:03AM	210 NW 17TH ST	LM1080131030319	
57	NARCOTICS RELATED IN	1/31/2008 1:03:08AM	210 NW 17TH ST	LM1080131030336	
57	NARCOTICS RELATED IN	2/1/2008 4:47:13PM	NW 14TH ST&NW 1ST PL	LM1080201032119	
57	NARCOTICS RELATED IN	2/2/2008 7:28:17PM	NW 15TH ST&NW 2ND AV	LM1080202033394	
57	NARCOTICS RELATED IN	2/3/2008 3:50:22PM	1514 NW 2ND AV	LM1080203034246	
57	NARCOTICS RELATED IN	2/5/2008 5:35:26PM	NW 14TH ST&NW 2ND AV	LM1080205036447	
57	NARCOTICS RELATED IN	2/7/2008 4:48:26PM	NW 17TH ST&NW 2ND AV	LM1080207038505	
57	NARCOTICS RELATED IN	2/7/2008 6:26:58PM	1710 NW 1ST CT	LM1080207038634	
57	NARCOTICS RELATED IN	2/12/2008 1:39:31PM	NW 14TH TER&NW 2ND AV	LM1080212043486	
57	NARCOTICS RELATED IN	2/12/2008 3:25:55PM	NW 14TH ST&NW 1ST CT	LM1080212043582	
57	NARCOTICS RELATED IN	2/12/2008 3:46:34PM	NW 16TH ST&NW 3RD AV	LM1080212043601	
57	NARCOTICS RELATED IN	2/12/2008 3:56:56PM	1525 NW 1ST PL	LM1080212043618	

196

Signal	Incident Type Description	Incident Date/Time	Address	Event Number	Report Number
57	NARCOTICS RELATED IN	2/12/2008 4:18:13PM	1513 NW 1ST PL	LM1080212043652	
57	NARCOTICS RELATED IN	2/12/2008 8:57:14PM	220 NW 16TH TER	LM1080212043937	
57	NARCOTICS RELATED IN	2/14/2008 9:54:27AM	1539 NW 3RD AV	LM1080214045381	
57	NARCOTICS RELATED IN	2/14/2008 4:25:21PM	NW 15TH ST&NW 1ST AV	LM1080214045725	
57	NARCOTICS RELATED IN	2/15/2008 7:25:25PM	NW 18TH ST&NW 1ST AV	LM1080215047045	
57	NARCOTICS RELATED IN	2/19/2008 5:49:09PM	NW 15TH ST&NW 1ST PL	LM1080219051132	
57	NARCOTICS RELATED IN	2/19/2008 8:50:43PM	1445 NW 1ST PL	LM1080219051320	
57	NARCOTICS RELATED IN	2/20/2008 7:23:15AM	1425 NW 1ST PL	LM1080220051623	
57	NARCOTICS RELATED IN	2/21/2008 12:49:39PM	NW 14TH ST&NW 1ST AV	LM1080221052875	
57	NARCOTICS RELATED IN	2/22/2008 4:25:44PM	1525 NW 1ST PL	LM1080222054116	
57	NARCOTICS RELATED IN	2/22/2008 5:04:40PM	NW 14TH ST&NW 2ND AV	LM1080222054158	
57	NARCOTICS RELATED IN	2/22/2008 8:29:37PM	225 NW 16TH ST	LM1080222054352	
57	NARCOTICS RELATED IN	2/26/2008 4:10:30PM	1525 NW 1ST PL	LM1080226058217	
57	NARCOTICS RELATED IN	2/28/2008 2:58:55AM	NW 15TH ST&NW 1ST PL	LM1080228059729	
57	NARCOTICS RELATED IN	3/3/2008 2:15:02PM	175 NW 14TH ST	LM1080303064077	
57	NARCOTICS RELATED IN	3/3/2008 4:41:58PM	163 NW 14TH ST	LM1080303064245	
57	NARCOTICS RELATED IN	3/3/2008 7:33:44PM	NW 15TH ST&NW 1ST CT	LM1080303064404	
57	NARCOTICS RELATED IN	3/3/2008 8:11:25PM	NW 15TH ST&NW 1ST PL	LM1080303064434	
57	NARCOTICS RELATED IN	3/4/2008 12:03:40AM	NW 14TH ST&NW 1ST AV	LM1080304064617	
57	NARCOTICS RELATED IN	3/6/2008 6:30:51PM	1502 NW 1ST CT	LM1080306067277	
57	NARCOTICS RELATED IN	3/6/2008 9:50:47PM	NW 14TH ST&NW 1ST CT	LM1080306067471	
57	NARCOTICS RELATED IN	3/7/2008 12:08:08PM	220 NW 16TH ST	LM1080307068026	
57	NARCOTICS RELATED IN	3/7/2008 6:58:09PM	1535 NW 1ST PL	LM1080307068446	
57	NARCOTICS RELATED IN	3/9/2008 6:31:35PM	NW 14TH ST&NW 1ST CT	LM1080309070362	
57	NARCOTICS RELATED IN	3/10/2008 4:20:45PM	NW 14TH ST&NW 1ST CT	LM1080310071278	
57	NARCOTICS RELATED IN	3/10/2008 4:45:35PM	NW 14TH ST&NW 2ND AV	LM1080310071299	
57	NARCOTICS RELATED IN	3/10/2008 6:03:58PM	NW 15TH ST&NW 3RD AV	LM1080310071401	
57	NARCOTICS RELATED IN	3/12/2008 8:32:19PM	244 NW 16TH TER	LM1080312073582	
57	NARCOTICS RELATED IN	3/12/2008 8:36:58PM	NW 16TH ST&NW 1ST PL	LM1080312073586	
57	NARCOTICS RELATED IN	3/13/2008 1:46:43PM	1535 NW 1ST PL	LM1080313074266	
57	NARCOTICS RELATED IN	3/13/2008 2:09:24PM	1535 NW 1ST PL	LM1080313074293	
57	NARCOTICS RELATED IN	3/16/2008 7:28:18PM	NW 14TH ST&NW 1ST AV	LM1080316078034	
57	NARCOTICS RELATED IN	3/16/2008 7:28:46PM	163 NW 14TH ST	LM1080316078035	
57	NARCOTICS RELATED IN	3/16/2008 7:29:39PM	163 NW 14TH ST	LM1080316078037	
57	NARCOTICS RELATED IN	3/17/2008 12:33:07PM	175 NW 14TH ST	LM1080317078813	
57	NARCOTICS RELATED IN	3/17/2008 1:36:29PM	153 NW 14TH ST	LM1080317078868	
57	NARCOTICS RELATED IN	3/17/2008 2:24:50PM	1530 NW 1ST PL	LM1080317078922	
57	NARCOTICS RELATED IN	3/17/2008 7:55:35PM	1400 NW 1ST PL	LM1080317079226	
57	NARCOTICS RELATED IN	3/17/2008 9:58:07PM	1400 NW 1ST CT	LM1080317079328	

Signal	Incident Type Description	Incident Date/Time	Address	Event Number	Report Number
57	NARCOTICS RELATED IN	3/17/2008 10:35:09PM	1500 NW 1ST PL	LM1080317079357	
57	NARCOTICS RELATED IN	3/18/2008 5:44:35PM	225 NW 16TH TER	LM1080318080195	
57	NARCOTICS RELATED IN	3/18/2008 6:38:04PM	NW 14TH ST&NW 1ST AV	LM1080318080257	
57	NARCOTICS RELATED IN	3/20/2008 6:13:04PM	NW 16TH ST&NW 3RD AV	LM1080320082248	
57	NARCOTICS RELATED IN	3/20/2008 7:46:14PM	NW 16TH ST&NW 1ST CT	LM1080320082330	
57	NARCOTICS RELATED IN	3/20/2008 8:15:15PM	1525 NW 1ST PL	LM1080320082358	
57	NARCOTICS RELATED IN	3/20/2008 8:26:04PM	1525 NW 1ST PL	LM1080320082369	
57	NARCOTICS RELATED IN	3/26/2008 12:02:33AM	1440 NW 1ST PL	LM1080326087587	
57	NARCOTICS RELATED IN	3/28/2008 6:14:51PM	1435 NW 2ND AV	LM1080328090573	
57	NARCOTICS RELATED IN	3/28/2008 6:15:17PM	1435 NW 2ND AV	LM1080328090574	
57	NARCOTICS RELATED IN	3/28/2008 6:15:52PM	1435 NW 2ND AV	LM1080328090575	
57	NARCOTICS RELATED IN	3/28/2008 6:16:10PM	1435 NW 2ND AV	LM1080328090576	
57	NARCOTICS RELATED IN	3/28/2008 6:23:28PM	1435 NW 2ND AV	LM1080328090588	
57	NARCOTICS RELATED IN	3/29/2008 11:04:31PM	163 NW 14TH ST	LM1080329091999	
57	NARCOTICS RELATED IN	4/2/2008 3:50:04PM	NW 14TH ST&NW 1ST CT	LM1080402095758	
57	NARCOTICS RELATED IN	4/2/2008 7:27:01PM	1410 NW 1ST AV	LM1080402095970	
57	NARCOTICS RELATED IN	4/2/2008 7:48:49PM	1416 NW 2ND AV	LM1080402096002	
57	NARCOTICS RELATED IN	4/2/2008 7:51:47PM	200 NW 14TH TER	LM1080402096008	
57	NARCOTICS RELATED IN	4/3/2008 5:05:55PM	NW 14TH ST&NW 2ND AV	LM1080403096857	
57	NARCOTICS RELATED IN	4/3/2008 6:53:33PM	1525 NW 1ST PL	LM1080403096954	
57	NARCOTICS RELATED IN	4/3/2008 7:28:21PM	1525 NW 1ST PL	LM1080403096977	
57	NARCOTICS RELATED IN	4/3/2008 7:28:47PM	1525 NW 1ST PL	LM1080403096979	
57	NARCOTICS RELATED IN	4/3/2008 7:28:56PM	1525 NW 1ST PL	LM1080403096980	
57	NARCOTICS RELATED IN	4/3/2008 7:29:11PM	1525 NW 1ST PL	LM1080403096981	
57	NARCOTICS RELATED IN	4/3/2008 7:29:19PM	1525 NW 1ST PL	LM1080403096982	
57	NARCOTICS RELATED IN	4/3/2008 7:29:45PM	1525 NW 1ST PL	LM1080403096984	
57	NARCOTICS RELATED IN	4/3/2008 7:29:53PM	1525 NW 1ST PL	LM1080403096985	
57	NARCOTICS RELATED IN	4/4/2008 6:42:14PM	200 NW 14TH TER	LM1080404098048	
57	NARCOTICS RELATED IN	4/4/2008 7:14:29PM	1416 NW 2ND AV	LM1080404098080	
57	NARCOTICS RELATED IN	4/4/2008 7:15:03PM	1416 NW 2ND AV	LM1080404098083	
57	NARCOTICS RELATED IN	4/4/2008 7:18:31PM	1416 NW 2ND AV	LM1080404098087	
57	NARCOTICS RELATED IN	4/4/2008 7:18:53PM	1416 NW 2ND AV	LM1080404098089	
57	NARCOTICS RELATED IN	4/8/2008 6:00:04PM	NW 14TH ST&NW 1ST CT	LM1080408102289	
57	NARCOTICS RELATED IN	4/9/2008 9:51:31AM	220 NW 16TH ST	LM1080409102799	
57	NARCOTICS RELATED IN	4/9/2008 5:28:24PM	NW 14TH ST&NW 1ST CT	LM1080409103192	
57	NARCOTICS RELATED IN	4/9/2008 6:45:06PM	NW 14TH ST&NW 1ST CT	LM1080409103276	
57	NARCOTICS RELATED IN	4/9/2008 9:48:49PM	163 NW 14TH ST	LM1080409103442	
57	NARCOTICS RELATED IN	4/11/2008 4:49:49PM	1514 NW 2ND AV	LM1080411105298	
57	NARCOTICS RELATED IN	4/11/2008 7:56:27PM	NW 14TH ST&NW 1ST AV	LM1080411105495	

198

Signal	Incident Type Description	Incident Date/Time	Address	Event Number	Report Number
57	NARCOTICS RELATED IN	4/13/2008 5:01:02PM	NW 14TH ST&NW 2ND AV	LM1080413107566	
57	NARCOTICS RELATED IN	4/13/2008 5:17:21PM	NW 14TH ST&NW 2ND AV	LM1080413107585	
57	NARCOTICS RELATED IN	4/14/2008 10:46:23AM	NW 14TH ST&NW 1ST PL	LM1080414108273	
57	NARCOTICS RELATED IN	4/15/2008 9:33:36PM	220 NW 16TH TER	LM1080415109800	
57	NARCOTICS RELATED IN	4/15/2008 9:34:00PM	220 NW 16TH TER	LM1080415109802	
57	NARCOTICS RELATED IN	4/17/2008 9:12:06PM	NW 14TH ST&NW 1ST AV	LM1080417111834	
57	NARCOTICS RELATED IN	4/18/2008 7:38:19PM	NW 14TH ST&NW 1ST CT	LM1080418112880	
57	NARCOTICS RELATED IN	4/19/2008 4:06:59PM	NW 14TH ST&NW 1ST CT	LM1080419113838	
57	NARCOTICS RELATED IN	4/20/2008 7:25:12PM	NW 14TH ST&NW 1ST AV	LM1080420115113	
57	NARCOTICS RELATED IN	4/24/2008 7:13:32AM	1501 NW 1ST PL	LM1080424118602	
57	NARCOTICS RELATED IN	4/24/2008 4:58:23PM	163 NW 14TH ST	LM1080424119128	
57	NARCOTICS RELATED IN	4/24/2008 5:26:30PM	1629 NW 1ST PL	LM1080424119155	
57	NARCOTICS RELATED IN	4/24/2008 5:46:49PM	NW 18TH ST&NW 1ST PL	LM1080424119174	
57	NARCOTICS RELATED IN	4/24/2008 7:46:23PM	1613 NW 1ST PL	LM1080424119283	
57	NARCOTICS RELATED IN	4/24/2008 8:21:01PM	NW 14TH ST&NW 1ST CT	LM1080424119322	
57	NARCOTICS RELATED IN	4/25/2008 6:03:26PM	NW 15TH ST&NW 1ST CT	LM1080425120332	
57	NARCOTICS RELATED IN	4/26/2008 1:35:36AM	NW 14TH ST&NW 1ST CT	LM1080426120776	
57	NARCOTICS RELATED IN	4/26/2008 1:56:51AM	1350 NW 1ST CT	LM1080426120797	
57	NARCOTICS RELATED IN	4/29/2008 9:56:47AM	1410 NW 1ST AV	LM1080429124171	
57	NARCOTICS RELATED IN	4/30/2008 4:49:09PM	NW 14TH ST&NW 2ND AV	LM1080430125539	
57	NARCOTICS RELATED IN	5/1/2008 6:01:17PM	1645 NW 3RD AV	LM1080501126695	
57	NARCOTICS RELATED IN	5/1/2008 6:06:23PM	NW 14TH TER&NW 2ND AV	LM1080501126703	
57	NARCOTICS RELATED IN	5/1/2008 6:06:47PM	NW 14TH TER&NW 2ND AV	LM1080501126704	
57	NARCOTICS RELATED IN	5/2/2008 12:06:35AM	NW 14TH ST&NW 2ND AV	LM1080502127035	
57	NARCOTICS RELATED IN	5/2/2008 12:10:20AM	NW 14TH ST&NW 2ND AV	LM1080502127042	
57	NARCOTICS RELATED IN	5/2/2008 10:58:44PM	NW 14TH ST&NW 2ND AV	LM1080502128218	
57	NARCOTICS RELATED IN	5/4/2008 5:42:16AM	NW 14TH TER&NW 2ND AV	LM1080504129673	
57	NARCOTICS RELATED IN	5/4/2008 10:11:02AM	NW 14TH ST&NW 1ST CT	LM1080504129779	
57	NARCOTICS RELATED IN	5/5/2008 5:55:42PM	NW 14TH ST&NW 2ND AV	LM1080505131162	
57	NARCOTICS RELATED IN	5/5/2008 6:22:45PM	220 NW 16TH ST	LM1080505131189	
57	NARCOTICS RELATED IN	5/5/2008 8:49:12PM	1445 NW 2ND AV	LM1080505131306	
57	NARCOTICS RELATED IN	5/5/2008 10:22:01PM	1445 NW 2ND AV	LM1080505131395	
57	NARCOTICS RELATED IN	5/6/2008 3:02:56AM	NW 14TH ST&NW 1ST AV	LM1080506131604	
57	NARCOTICS RELATED IN	5/7/2008 5:21:07AM	1351 NW 1ST CT	LM1080507132713	
57	NARCOTICS RELATED IN	5/8/2008 8:38:52PM	NW 14TH ST&NW 2ND AV	LM1080508134558	
57	NARCOTICS RELATED IN	5/9/2008 7:28:14PM	210 NW 17TH ST	LM1080509135611	
57	NARCOTICS RELATED IN	5/9/2008 8:03:25PM	NW 14TH ST&NW 1ST AV	LM1080509135655	
57	NARCOTICS RELATED IN	5/10/2008 3:55:53PM	NW 16TH TER&NW 3RD AV	LM1080510136599	
57	NARCOTICS RELATED IN	5/10/2008 7:15:37PM	NW 14TH ST&NW 1ST AV	LM1080510136796	

Signal	Incident Type Description	Incident Date/Time	Address	Event Number	Report Number
57	NARCOTICS RELATED IN	5/10/2008 7:16:03PM	NW 14TH ST&NW 1ST AV	LM1080510136798	
57	NARCOTICS RELATED IN	5/11/2008 10:51:44PM	NW 14TH ST&NW 1ST CT	LM1080511138067	
57	NARCOTICS RELATED IN	5/12/2008 6:46:41PM	1445 NW 2ND AV	LM1080512138972	
57	NARCOTICS RELATED IN	5/14/2008 12:06:31AM	NW 14TH ST&NW 1ST AV	LM1080514140300	
57	NARCOTICS RELATED IN	5/15/2008 7:35:12PM	190 NW 16TH ST	LM1080515142271	
57	NARCOTICS RELATED IN	5/18/2008 4:19:26PM	NW 14TH ST&NW 1ST CT	LM1080518145468	
57	NARCOTICS RELATED IN	5/19/2008 9:54:42AM	NW 14TH ST&NW 2ND AV	LM1080519146098	
57	NARCOTICS RELATED IN	5/22/2008 8:20:52PM	210 NW 17TH ST	LM1080522149988	
57	NARCOTICS RELATED IN	5/22/2008 8:21:19PM	210 NW 17TH ST	LM1080522149989	
57	NARCOTICS RELATED IN	5/23/2008 10:54:13PM	NW 14TH ST&NW 1ST CT	LM1080523151281	
57	NARCOTICS RELATED IN	5/27/2008 7:11:11PM	163 NW 14TH ST	LM1080527155218	
57	NARCOTICS RELATED IN	5/27/2008 9:05:01PM	210 NW 17TH ST	LM1080527155322	
57	NARCOTICS RELATED IN	5/28/2008 5:06:00PM	1550 NW 1ST CT	LM1080528156138	
57	NARCOTICS RELATED IN	5/28/2008 7:54:43PM	NW 14TH ST&NW 1ST CT	LM1080528156289	
57	NARCOTICS RELATED IN	5/29/2008 2:07:25AM	NW 14TH TER&NW 3RD AV	LM1080529156572	
57	NARCOTICS RELATED IN	5/30/2008 4:05:48PM	NW 14TH ST&NW 1ST CT	LM1080530158282	
57	NARCOTICS RELATED IN	5/31/2008 8:12:00PM	NW 14TH ST&NW 1ST AV	LM1080531159685	
57	NARCOTICS RELATED IN	6/2/2008 4:40:44PM	NW 15TH ST&NW 1ST CT	LM1080602161457	
57	NARCOTICS RELATED IN	6/3/2008 10:41:34PM	NW 14TH ST&NW 1ST CT	LM1080603162880	
57	NARCOTICS RELATED IN	6/9/2008 11:07:17AM	195 NW 14TH ST	LM1080609168693	
57	NARCOTICS RELATED IN	6/12/2008 2:12:23AM	163 NW 14TH ST	LM1080612171542	
57	NARCOTICS RELATED IN	6/14/2008 12:41:11AM	NW 16TH ST&NW 1ST CT	LM1080614173700	
57	NARCOTICS RELATED IN	6/18/2008 11:36:09PM	NW 16TH ST&NW 3RD AV	LM1080618178652	
57	NARCOTICS RELATED IN	6/19/2008 6:24:51PM	1720 NW 1ST PL	LM1080619179411	
57	NARCOTICS RELATED IN	6/19/2008 6:25:04PM	1720 NW 1ST PL	LM1080619179412	
57	NARCOTICS RELATED IN	6/20/2008 10:06:24AM	NW 14TH ST&NW 1ST PL	LM1080620180003	
57	NARCOTICS RELATED IN	6/20/2008 6:58:05PM	1525 NW 3RD AV	LM1080620180516	
57	NARCOTICS RELATED IN	6/23/2008 11:32:50PM	1422 NW 1ST AV	LM1080623183874	
57	NARCOTICS RELATED IN	6/23/2008 11:53:35PM	163 NW 14TH ST	LM1080623183889	
57	NARCOTICS RELATED IN	6/26/2008 1:45:01AM	163 NW 14TH ST	LM1080626185903	
57	NARCOTICS RELATED IN	6/29/2008 6:51:10PM	1539 NW 3RD AV	LM1080629190032	
57	NARCOTICS RELATED IN	6/30/2008 1:57:03AM	NW 14TH ST&NW 1ST PL	LM1080630190446	
57	NARCOTICS RELATED IN	6/30/2008 1:59:09AM	NW 14TH ST&NW 2ND AV	LM1080630190448	
57	NARCOTICS RELATED IN	6/30/2008 2:01:24AM	NW 14TH ST&NW 2ND AV	LM1080630190450	
57	NARCOTICS RELATED IN	6/30/2008 12:08:39PM	1555 NW 1ST PL	LM1080630190821	
57	NARCOTICS RELATED IN	6/30/2008 12:20:17PM	1943 NW 2ND AV	LM1080630190827	
57	NARCOTICS RELATED IN	7/1/2008 7:10:57PM	1525 NW 1ST PL	LM1080701192239	
57	NARCOTICS RELATED IN	7/1/2008 8:18:46PM	1525 NW 1ST PL	LM1080701192301	
57	NARCOTICS RELATED IN	7/1/2008 10:26:00PM	NW 15TH ST&NW 1ST AV	LM1080701192413	

Signal	Incident Type Description	Incident Date/Time	Address	Event Number	Report Number
57	NARCOTICS RELATED IN	7/1/2008 10:26:39PM	NW 15TH ST&NW 1ST AV	LM1080701192415	
57	NARCOTICS RELATED IN	7/1/2008 11:22:14PM	163 NW 14TH ST	LM1080701192454	
57	NARCOTICS RELATED IN	7/1/2008 11:33:31PM	NW 14TH TER&NW 2ND AV	LM1080701192465	
57	NARCOTICS RELATED IN	7/1/2008 11:39:27PM	NW 14TH ST&NW 1ST CT	LM1080701192472	
57	NARCOTICS RELATED IN	7/1/2008 11:41:27PM	NW 14TH ST&NW 1ST PL	LM1080701192474	
57	NARCOTICS RELATED IN	7/1/2008 11:43:29PM	163 NW 14TH ST	LM1080701192477	
57	NARCOTICS RELATED IN	7/2/2008 8:24:23PM	1525 NW 1ST PL	LM1080702193320	
57	NARCOTICS RELATED IN	7/3/2008 2:46:16PM	NW 14TH ST&NW 1ST CT	LM1080703194104	
57	NARCOTICS RELATED IN	7/3/2008 5:24:02PM	NW 14TH ST&NW 1ST CT	LM1080703194298	
57	NARCOTICS RELATED IN	7/3/2008 5:25:16PM	NW 14TH ST&NW 1ST CT	LM1080703194300	
57	NARCOTICS RELATED IN	7/3/2008 7:10:27PM	NW 15TH ST&NW 1ST PL	LM1080703194429	
57	NARCOTICS RELATED IN	7/3/2008 8:29:27PM	163 NW 14TH ST	LM1080703194516	
57	NARCOTICS RELATED IN	7/3/2008 10:46:11PM	NW 14TH ST&NW 1ST AV	LM1080703194657	
57	NARCOTICS RELATED IN	7/4/2008 7:00:05PM	1541 NW 1ST PL	LM1080704195583	
57	NARCOTICS RELATED IN	7/5/2008 11:12:12PM	NW 14TH ST&NW 2ND AV	LM1080705196954	
57	NARCOTICS RELATED IN	7/8/2008 1:08:50AM	NW 14TH ST&NW 1ST AV	LM1080708199137	
57	NARCOTICS RELATED IN	7/8/2008 1:17:10AM	NW 14TH ST&NW 1ST AV	LM1080708199141	
57	NARCOTICS RELATED IN	7/8/2008 6:27:55PM	NW 14TH ST&NW 1ST CT	LM1080708199861	
57	NARCOTICS RELATED IN	7/8/2008 10:51:32PM	NW 15TH ST&NW 1ST AV	LM1080708200102	
57	NARCOTICS RELATED IN	7/12/2008 12:42:25AM	NW 14TH ST&NW 1ST PL	LM1080712203565	
57	NARCOTICS RELATED IN	7/12/2008 8:38:42PM	NW 14TH ST&NW 1ST CT	LM1080712204374	
57	NARCOTICS RELATED IN	7/13/2008 8:44:39PM	NW 14TH TER&NW 3RD AV	LM1080713205408	
57	NARCOTICS RELATED IN	7/13/2008 9:03:49PM	NW 14TH ST&NW 1ST AV	LM1080713205422	
57	NARCOTICS RELATED IN	7/13/2008 9:37:39PM	NW 14TH ST&NW 2ND AV	LM1080713205456	
57	NARCOTICS RELATED IN	7/13/2008 9:39:42PM	NW 14TH ST&NW 1ST CT	LM1080713205459	
57	NARCOTICS RELATED IN	7/13/2008 9:40:11PM	NW 14TH ST&NW 1ST CT	LM1080713205463	
57	NARCOTICS RELATED IN	7/13/2008 9:53:33PM	NW 14TH ST&NW 2ND AV	LM1080713205474	
57	NARCOTICS RELATED IN	7/13/2008 10:13:18PM	NW 15TH ST&NW 1ST AV	LM1080713205500	
57	NARCOTICS RELATED IN	7/13/2008 10:24:30PM	NW 14TH TER&NW 3RD AV	LM1080713205514	
57	NARCOTICS RELATED IN	7/13/2008 10:38:43PM	NW 14TH TER&NW 3RD AV	LM1080713205528	
57	NARCOTICS RELATED IN	7/13/2008 11:48:13PM	NW 14TH TER&NW 3RD AV	LM1080713205587	
57	NARCOTICS RELATED IN	7/15/2008 8:42:28PM	NW 14TH ST&NW 1ST PL	LM1080715207440	
57	NARCOTICS RELATED IN	7/15/2008 8:43:28PM	NW 14TH ST&NW 2ND AV	LM1080715207443	
57	NARCOTICS RELATED IN	7/15/2008 8:45:20PM	NW 14TH ST&NW 2ND AV	LM1080715207446	
57	NARCOTICS RELATED IN	7/16/2008 3:11:17AM	163 NW 14TH ST	LM1080716207687	
57	NARCOTICS RELATED IN	7/17/2008 1:12:44PM	210 NW 17TH ST	LM1080717209058	
57	NARCOTICS RELATED IN	7/18/2008 7:11:57PM	NW 16TH ST&NW 3RD AV	LM1080718210631	
57	NARCOTICS RELATED IN	7/20/2008 10:14:23PM	NW 16TH ST&NW 1ST PL	LM1080720212966	
57	NARCOTICS RELATED IN	7/21/2008 9:55:24PM	NW 14TH ST&NW 2ND AV	LM1080721213983	

Signal	Incident Type Description	Incident Date/Time	Address	Event Number	Report Number
57	NARCOTICS RELATED IN	7/22/2008 2:54:56AM	1410 NW 1ST AV	LM1080722214192	
57	NARCOTICS RELATED IN	7/22/2008 8:06:22PM	NW 14TH ST&NW 1ST AV	LM1080722214920	
57	NARCOTICS RELATED IN	7/22/2008 9:04:14PM	1649 NW 3RD AV	LM1080722214968	
57	NARCOTICS RELATED IN	7/23/2008 12:19:23AM	NW 14TH ST&NW 2ND AV	LM1080723215129	
57	NARCOTICS RELATED IN	7/23/2008 6:38:17PM	163 NW 14TH ST	LM1080723215876	
57	NARCOTICS RELATED IN	7/23/2008 6:38:44PM	NW 16TH ST&NW 1ST CT	LM1080723215878	
57	NARCOTICS RELATED IN	7/23/2008 8:34:36PM	NW 14TH ST&NW 1ST CT	LM1080723215992	
57	NARCOTICS RELATED IN	7/25/2008 4:57:55PM	185 NW 14TH ST	LM1080725217983	
57	NARCOTICS RELATED IN	7/27/2008 8:11:37PM	NW 14TH ST&NW 1ST CT	LM1080727220298	
57	NARCOTICS RELATED IN	7/27/2008 10:26:09PM	NW 14TH ST&NW 2ND AV	LM1080727220409	
57	NARCOTICS RELATED IN	8/1/2008 7:35:58PM	NW 15TH ST&NW 1ST PL	LM1080801225657	
57	NARCOTICS RELATED IN	8/1/2008 8:42:45PM	1525 NW 1ST PL	LM1080801225726	
57	NARCOTICS RELATED IN	8/6/2008 2:58:01AM	NW 14TH ST&NW 1ST CT	LM1080806230197	
57	NARCOTICS RELATED IN	8/6/2008 8:57:37PM	220 NW 16TH TER	LM1080806230989	
57	NARCOTICS RELATED IN	8/6/2008 10:52:52PM	1433 NW 1ST CT	LM1080806231093	
57	NARCOTICS RELATED IN	8/7/2008 6:06:27PM	NW 14TH ST&NW 2ND AV	LM1080807231924	
57	NARCOTICS RELATED IN	8/7/2008 8:45:18PM	220 NW 16TH TER	LM1080807232110	
57	NARCOTICS RELATED IN	8/9/2008 5:59:05PM	NW 14TH ST&NW 1ST AV	LM1080809234289	
57	NARCOTICS RELATED IN	8/11/2008 4:30:15PM	1501 NW 1ST PL	LM1080811236207	
57	NARCOTICS RELATED IN	8/12/2008 8:59:43PM	1525 NW 1ST PL	LM1080812237412	
57	NARCOTICS RELATED IN	8/12/2008 9:00:03PM	1525 NW 1ST PL	LM1080812237413	
57	NARCOTICS RELATED IN	8/13/2008 8:52:27PM	1720 NW 1ST PL	LM1080813238388	
57	NARCOTICS RELATED IN	8/13/2008 8:59:43PM	220 NW 16TH TER	LM1080813238393	
57	NARCOTICS RELATED IN	8/13/2008 10:17:43PM	195 NW 14TH ST	LM1080813238471	
57	NARCOTICS RELATED IN	8/13/2008 10:33:48PM	NW 14TH ST&NW 2ND AV	LM1080813238488	
57	NARCOTICS RELATED IN	8/13/2008 10:42:36PM	195 NW 14TH ST	LM1080813238498	
57	NARCOTICS RELATED IN	8/15/2008 5:32:12PM	NW 14TH ST&NW 1ST CT	LM1080815240578	
57	NARCOTICS RELATED IN	8/18/2008 8:08:41PM	1501 NW 1ST PL	LM1080818243852	
57	NARCOTICS RELATED IN	8/19/2008 9:05:01PM	NW 14TH ST&NW 1ST AV	LM1080819244851	
57	NARCOTICS RELATED IN	8/20/2008 5:54:42PM	1525 NW 1ST PL	LM1080820245712	
57	NARCOTICS RELATED IN	8/20/2008 6:06:10PM	1525 NW 1ST PL	LM1080820245722	
57	NARCOTICS RELATED IN	8/20/2008 11:58:41PM	1502 NW 1ST CT	LM1080820246038	
57	NARCOTICS RELATED IN	8/21/2008 12:08:08AM	1502 NW 1ST CT	LM1080821246050	
57	NARCOTICS RELATED IN	8/24/2008 3:50:15AM	1410 NW 1ST AV	LM1080824249624	
57	NARCOTICS RELATED IN	8/25/2008 12:27:28PM	NW 14TH ST&NW 1ST CT	LM1080825250934	
57	NARCOTICS RELATED IN	8/25/2008 12:38:18PM	NW 14TH ST&NW 1ST CT	LM1080825250942	
57	NARCOTICS RELATED IN	8/25/2008 8:59:39PM	NW 14TH ST&NW 1ST PL	LM1080825251393	
57	NARCOTICS RELATED IN	8/25/2008 10:29:40PM	NW 15TH ST&NW 1ST CT	LM1080825251470	
57	NARCOTICS RELATED IN	8/26/2008 9:42:19PM	1550 NW 1ST CT	LM1080826252536	

206

Signal	Incident Type Description	Incident Date/Time	Address	Event Number	Report Number
57	NARCOTICS RELATED IN	8/26/2008 10:04:03PM	1539 NW 3RD AV	LM1080826252557	
57	NARCOTICS RELATED IN	8/27/2008 12:18:51AM	NW 14TH ST&NW 1ST AV	LM1080827252689	
57	NARCOTICS RELATED IN	8/27/2008 1:58:32AM	1550 NW 1ST CT	LM1080827252750	
57	NARCOTICS RELATED IN	8/27/2008 9:46:07PM	NW 15TH ST&NW 1ST PL	LM1080827253657	
57	NARCOTICS RELATED IN	8/28/2008 3:29:22AM	NW 14TH ST&NW 1ST PL	LM1080828253863	
57	NARCOTICS RELATED IN	8/28/2008 5:11:21PM	NW 14TH ST&NW 1ST AV	LM1080828254449	
57	NARCOTICS RELATED IN	8/28/2008 7:34:27PM	NW 14TH ST&NW 2ND AV	LM1080828254582	
57	NARCOTICS RELATED IN	8/28/2008 8:03:07PM	NW 14TH ST&NW 2ND AV	LM1080828254608	
57	NARCOTICS RELATED IN	8/28/2008 8:26:42PM	NW 14TH ST&NW 1ST CT	LM1080828254628	
57	NARCOTICS RELATED IN	8/28/2008 8:27:07PM	1425 NW 1ST PL	LM1080828254629	
57	NARCOTICS RELATED IN	8/28/2008 11:11:33PM	NW 14TH ST&NW 1ST CT	LM1080828254788	
57	NARCOTICS RELATED IN	9/2/2008 8:34:30PM	175 NW 14TH ST	LM1080902259955	
57	NARCOTICS RELATED IN	9/2/2008 9:00:51PM	NW 14TH ST&NW 1ST PL	LM1080902259971	
57	NARCOTICS RELATED IN	9/2/2008 10:33:44PM	NW 14TH ST&NW 1ST PL	LM1080902260054	
57	NARCOTICS RELATED IN	9/2/2008 11:59:19PM	NW 14TH ST&NW 1ST CT	LM1080902260102	
57	NARCOTICS RELATED IN	9/3/2008 8:25:46PM	185 NW 14TH ST	LM1080903260920	
57	NARCOTICS RELATED IN	9/4/2008 8:30:49PM	195 NW 14TH ST	LM1080904261985	
57	NARCOTICS RELATED IN	9/5/2008 5:08:50PM	1731 NW 1ST CT	LM1080905262908	
57	NARCOTICS RELATED IN	9/5/2008 6:05:35PM	NW 14TH ST&NW 1ST CT	LM1080905262979	
57	NARCOTICS RELATED IN	9/8/2008 11:40:57PM	NW 14TH ST&NW 1ST CT	LM1080908266261	
57	NARCOTICS RELATED IN	9/9/2008 3:02:12AM	1410 NW 1ST AV	LM1080909266362	
57	NARCOTICS RELATED IN	9/9/2008 8:13:37PM	NW 14TH ST&NW 1ST AV	LM1080909267138	
57	NARCOTICS RELATED IN	9/9/2008 8:44:50PM	1525 NW 1ST PL	LM1080909267169	
57	NARCOTICS RELATED IN	9/10/2008 7:39:17PM	NW 14TH TER&NW 2ND AV	LM1080910268126	
57	NARCOTICS RELATED IN	9/10/2008 10:23:40PM	NW 14TH ST&NW 2ND AV	LM1080910268263	
57	NARCOTICS RELATED IN	9/10/2008 10:50:19PM	NW 14TH ST&NW 1ST CT	LM1080910268288	
57	NARCOTICS RELATED IN	9/10/2008 11:11:33PM	NW 15TH ST&NW 1ST PL	LM1080910268309	
57	NARCOTICS RELATED IN	9/12/2008 4:53:36PM	NW 14TH ST&NW 2ND AV	LM1080912270215	
57	NARCOTICS RELATED IN	9/13/2008 4:48:31PM	NW 14TH ST&NW 2ND AV	LM1080913271321	
57	NARCOTICS RELATED IN	9/13/2008 4:48:52PM	NW 14TH ST&NW 1ST PL	LM1080913271322	
57	NARCOTICS RELATED IN	9/13/2008 4:54:49PM	NW 14TH ST&NW 2ND AV	LM1080913271329	
57	NARCOTICS RELATED IN	9/13/2008 4:55:12PM	NW 14TH ST&NW 1ST CT	LM1080913271330	
57	NARCOTICS RELATED IN	9/13/2008 5:02:33PM	NW 14TH ST&NW 1ST CT	LM1080913271339	
57	NARCOTICS RELATED IN	9/13/2008 5:02:48PM	NW 14TH ST&NW 2ND AV	LM1080913271340	
57	NARCOTICS RELATED IN	9/15/2008 5:12:39PM	1501 NW 1ST PL	LM1080915273399	
57	NARCOTICS RELATED IN	9/15/2008 6:30:28PM	NW 16TH ST&NW 1ST CT	LM1080915273486	
57	NARCOTICS RELATED IN	9/17/2008 2:57:17AM	NW 14TH ST&NW 1ST CT	LM1080917274803	
57	NARCOTICS RELATED IN	9/17/2008 7:18:15PM	NW 15TH ST&NW 1ST CT	LM1080917275602	
57	NARCOTICS RELATED IN	9/17/2008 7:20:36PM	1450 NW 1ST AV	LM1080917275607	

Signal	Incident Type Description	Incident Date/Time	Address	Event Number	Report Number
57	NARCOTICS RELATED IN	9/17/2008 7:52:40PM	1425 NW 1ST PL	LM1080917275638	
57	NARCOTICS RELATED IN	9/17/2008 8:08:18PM	1534 NW 1ST CT	LM1080917275649	
57	NARCOTICS RELATED IN	9/18/2008 4:11:11AM	NW 15TH ST&NW 1ST CT	LM1080918275939	
57	NARCOTICS RELATED IN	9/18/2008 6:56:13PM	NW 14TH ST&NW 1ST CT	LM1080918276662	
57	NARCOTICS RELATED IN	9/18/2008 8:33:25PM	NW 14TH ST&NW 2ND AV	LM1080918276757	
57	NARCOTICS RELATED IN	9/19/2008 2:26:12PM	NW 16TH ST&NW 1ST CT	LM1080919277417	
57	NARCOTICS RELATED IN	9/20/2008 12:47:18PM	NW 14TH ST&NW 2ND AV	LM1080920278477	
57	NARCOTICS RELATED IN	9/23/2008 11:50:31PM	NW 14TH ST&NW 2ND AV	LM1080923281887	
57	NARCOTICS RELATED IN	9/23/2008 11:52:55PM	1515 NW 1ST CT	LM1080923281890	
57	NARCOTICS RELATED IN	9/24/2008 12:36:56AM	1450 NW 1ST AV	LM1080924281910	
57	NARCOTICS RELATED IN	9/24/2008 4:29:59PM	185 NW 14TH ST	LM1080924282553	
57	NARCOTICS RELATED IN	9/24/2008 4:41:39PM	163 NW 14TH ST	LM1080924282566	
57	NARCOTICS RELATED IN	9/24/2008 4:57:57PM	NW 14TH ST&NW 1ST CT	LM1080924282582	
57	NARCOTICS RELATED IN	9/24/2008 8:48:00PM	NW 14TH ST&NW 1ST AV	LM1080924282759	
57	NARCOTICS RELATED IN	9/24/2008 8:58:33PM	NW 14TH ST&NW 1ST CT	LM1080924282764	
57	NARCOTICS RELATED IN	9/26/2008 4:42:18PM	1525 NW 1ST PL	LM1080926284538	
57	NARCOTICS RELATED IN	9/26/2008 4:42:27PM	1525 NW 1ST PL	LM1080926284539	
57	NARCOTICS RELATED IN	9/26/2008 4:42:57PM	1525 NW 1ST PL	LM1080926284541	
57	NARCOTICS RELATED IN	9/26/2008 4:43:18PM	1550 NW 1ST CT	LM1080926284543	
57	NARCOTICS RELATED IN	9/27/2008 4:27:14PM	NW 14TH ST&NW 1ST CT	LM1080927285601	
57	NARCOTICS RELATED IN	9/27/2008 5:38:01PM	NW 14TH ST&NW 1ST CT	LM1080927285661	
57	NARCOTICS RELATED IN	9/29/2008 4:31:20PM	NW 16TH ST&NW 2ND AV	LM1080929287488	
57	NARCOTICS RELATED IN	9/30/2008 12:59:51AM	NW 15TH ST&NW 1ST PL	LM1080930287895	
57	NARCOTICS RELATED IN	10/1/2008 9:01:42PM	1525 NW 1ST PL	LM1081001289815	
57	NARCOTICS RELATED IN	10/2/2008 1:55:57PM	210 NW 17TH ST	LM1081002290485	
57	NARCOTICS RELATED IN	10/2/2008 2:15:59PM	210 NW 17TH ST	LM1081002290511	
57	NARCOTICS RELATED IN	10/3/2008 2:58:06PM	NW 14TH ST&NW 1ST AV	LM1081003291717	
57	NARCOTICS RELATED IN	10/5/2008 3:58:55PM	NW 14TH ST&NW 2ND AV	LM1081005293757	
57	NARCOTICS RELATED IN	10/6/2008 4:36:14PM	1525 NW 1ST PL	LM1081006294771	
57	NARCOTICS RELATED IN	10/6/2008 6:54:22PM	NW 14TH ST&NW 1ST CT	LM1081006294914	
57	NARCOTICS RELATED IN	10/6/2008 7:13:16PM	NW 14TH ST&NW 1ST AV	LM1081006294926	
57	NARCOTICS RELATED IN	10/6/2008 9:44:27PM	NW 14TH ST&NW 1ST CT	LM1081006295048	
57	NARCOTICS RELATED IN	10/6/2008 9:53:26PM	1431 NW 2ND AV	LM1081006295059	
57	NARCOTICS RELATED IN	10/7/2008 4:22:38AM	NW 14TH ST&NW 1ST AV	LM1081007295314	
57	NARCOTICS RELATED IN	10/7/2008 4:45:56PM	1535 NW 1ST PL	LM1081007295867	
57	NARCOTICS RELATED IN	10/8/2008 3:30:37PM	NW 15TH ST&NW 1ST AV	LM1081008296898	
57	NARCOTICS RELATED IN	10/8/2008 6:31:15PM	1407 NW 1ST PL	LM1081008297064	
57	NARCOTICS RELATED IN	10/8/2008 8:13:03PM	1525 NW 1ST PL	LM1081008297174	
57	NARCOTICS RELATED IN	10/8/2008 8:23:45PM	NW 14TH ST&NW 1ST AV	LM1081008297188	

Signal	Incident Type Description	Incident Date/Time	Address	Event Number	Report Number
57	NARCOTICS RELATED IN	10/8/2008 8:57:25PM	NW 18TH ST&NW MIAMI CT	LM1081008297223	
57	NARCOTICS RELATED IN	10/8/2008 10:06:20PM	NW 16TH ST&NW 3RD AV	LM1081008297279	
57	NARCOTICS RELATED IN	10/9/2008 4:58:52PM	NW 15TH ST&NW 1ST AV	LM1081009298088	
57	NARCOTICS RELATED IN	10/10/2008 3:25:01PM	NW 14TH ST&NW 1ST CT	LM1081010299098	
57	NARCOTICS RELATED IN	10/11/2008 12:55:39AM	163 NW 14TH ST	LM1081011299759	
57	NARCOTICS RELATED IN	10/11/2008 12:57:36AM	NW 15TH ST&NW 1ST PL	LM1081011299763	
57	NARCOTICS RELATED IN	10/11/2008 10:40:54AM	NW 14TH ST&NW 2ND AV	LM1081011300140	
57	NARCOTICS RELATED IN	10/11/2008 9:24:20PM	NW 16TH ST&NW 1ST AV	LM1081011300716	
57	NARCOTICS RELATED IN	10/12/2008 9:12:30PM	NW 14TH ST&NW 1ST CT	LM1081012301784	
57	NARCOTICS RELATED IN	10/13/2008 7:39:53PM	NW 14TH ST&NW 1ST PL	LM1081013302756	
57	NARCOTICS RELATED IN	10/13/2008 9:57:11PM	NW 14TH ST&NW 2ND AV	LM1081013302850	
57	NARCOTICS RELATED IN	10/13/2008 10:25:38PM	1412 NW 2ND AV	LM1081013302874	
57	NARCOTICS RELATED IN	10/15/2008 12:40:53AM	163 NW 14TH ST	LM1081015304117	
57	NARCOTICS RELATED IN	10/15/2008 5:06:53PM	1540 NW 1ST PL	LM1081015304777	
57	NARCOTICS RELATED IN	10/15/2008 5:58:31PM	NW 14TH ST&NW 1ST PL	LM1081015304847	
57	NARCOTICS RELATED IN	10/15/2008 6:24:27PM	1540 NW 1ST PL	LM1081015304882	
57	NARCOTICS RELATED IN	10/16/2008 5:20:58PM	NW 14TH ST&NW 1ST CT	LM1081016305911	
57	NARCOTICS RELATED IN	10/16/2008 9:17:33PM	NW 14TH TER&NW 2ND AV	LM1081016306174	
57	NARCOTICS RELATED IN	10/17/2008 3:26:58PM	NW 14TH ST&NW 1ST AV	LM1081017306970	
57	NARCOTICS RELATED IN	10/17/2008 6:00:17PM	NW 14TH ST&NW 2ND AV	LM1081017307150	
57	NARCOTICS RELATED IN	10/17/2008 6:16:59PM	NW 16TH ST&NW 1ST AV	LM1081017307173	
57	NARCOTICS RELATED IN	10/17/2008 6:29:05PM	NW 16TH ST&NW 1ST AV	LM1081017307194	
57	NARCOTICS RELATED IN	10/17/2008 7:35:18PM	1525 NW 1ST PL	LM1081017307267	
57	NARCOTICS RELATED IN	10/17/2008 7:35:31PM	NW 14TH ST&NW 2ND AV	LM1081017307268	
57	NARCOTICS RELATED IN	10/17/2008 7:37:07PM	1525 NW 1ST PL	LM1081017307272	
57	NARCOTICS RELATED IN	10/21/2008 1:42:13AM	NW 15TH ST&NW 1ST CT	LM1081021310852	
57	NARCOTICS RELATED IN	10/23/2008 4:47:55PM	NW 14TH ST&NW 2ND AV	LM1081023313556	
57	NARCOTICS RELATED IN	10/23/2008 4:59:56PM	163 NW 14TH ST	LM1081023313564	
57	NARCOTICS RELATED IN	10/23/2008 5:03:09PM	NW 14TH ST&NW 1ST CT	LM1081023313567	
57	NARCOTICS RELATED IN	10/23/2008 5:09:10PM	NW 14TH ST&NW 1ST CT	LM1081023313575	
57	NARCOTICS RELATED IN	10/23/2008 5:20:00PM	NW 14TH ST&NW 1ST AV	LM1081023313588	
57	NARCOTICS RELATED IN	10/23/2008 5:37:34PM	NW 16TH ST&NW 2ND AV	LM1081023313615	
57	NARCOTICS RELATED IN	10/23/2008 5:50:43PM	NW 14TH ST&NW 1ST CT	LM1081023313628	
57	NARCOTICS RELATED IN	10/23/2008 8:09:42PM	NW 14TH ST&NW 1ST CT	LM1081023313763	
57	NARCOTICS RELATED IN	10/23/2008 8:41:17PM	NW 14TH ST&NW 1ST PL	LM1081023313787	
57	NARCOTICS RELATED IN	10/24/2008 2:02:56PM	NW 15TH ST&NW 1ST CT	LM1081024314556	
57	NARCOTICS RELATED IN	10/24/2008 2:12:34PM	NW 14TH ST&NW 1ST CT	LM1081024314569	
57	NARCOTICS RELATED IN	10/24/2008 4:22:13PM	1425 NW 1ST PL	LM1081024314716	
57	NARCOTICS RELATED IN	10/24/2008 4:25:18PM	NW 14TH ST&NW 2ND AV	LM1081024314726	

206

Signal	Incident Type Description	Incident Date/Time	Address	Event Number	Report Number
57	NARCOTICS RELATED IN	10/24/2008 4:37:21PM	153 NW 14TH ST	LM1081024314743	
57	NARCOTICS RELATED IN	10/24/2008 4:39:00PM	1425 NW 1ST PL	LM1081024314745	
57	NARCOTICS RELATED IN	10/24/2008 4:52:22PM	1425 NW 1ST PL	LM1081024314755	
57	NARCOTICS RELATED IN	10/24/2008 5:12:13PM	NW 16TH ST&NW 1ST PL	LM1081024314775	
57	NARCOTICS RELATED IN	10/26/2008 5:08:40PM	NW 16TH ST&NW 1ST CT	LM1081026316940	
57	NARCOTICS RELATED IN	10/26/2008 10:09:55PM	163 NW 14TH ST	LM1081026317174	
57	NARCOTICS RELATED IN	10/27/2008 2:44:32PM	1525 NW 1ST PL	LM1081027317749	
57	NARCOTICS RELATED IN	10/28/2008 10:25:53PM	NW 14TH ST&NW 1ST AV	LM1081028319241	
57	NARCOTICS RELATED IN	10/28/2008 11:46:43PM	NW 14TH ST&NW 1ST CT	LM1081028319302	
57	NARCOTICS RELATED IN	10/29/2008 12:38:07AM	NW 14TH ST&NW 1ST CT	LM1081029319323	
57	NARCOTICS RELATED IN	10/29/2008 10:18:54PM	NW 14TH ST&NW 1ST CT	LM1081029320230	
57	NARCOTICS RELATED IN	10/29/2008 10:54:56PM	NW 14TH ST&NW 1ST CT	LM1081029320254	
57	NARCOTICS RELATED IN	10/30/2008 3:31:49AM	NW 14TH ST&NW 2ND AV	LM1081030320414	
57	NARCOTICS RELATED IN	10/30/2008 6:18:33PM	1502 NW 1ST CT	LM1081030321102	
57	NARCOTICS RELATED IN	10/31/2008 11:51:45AM	NW 15TH ST&NW 3RD AV	LM1081031321817	
57	NARCOTICS RELATED IN	11/1/2008 5:53:21PM	NW 15TH ST&NW 1ST PL	LM1081101323554	
57	NARCOTICS RELATED IN	11/3/2008 2:13:04PM	NW 19TH ST&NW 2ND AV	LM1081103325564	
57	NARCOTICS RELATED IN	11/3/2008 4:52:07PM	NW 15TH ST&NW 1ST CT	LM1081103325711	
57	NARCOTICS RELATED IN	11/3/2008 6:47:08PM	NW 15TH ST&NW 2ND AV	LM1081103325827	
57	NARCOTICS RELATED IN	11/4/2008 5:51:02PM	1525 NW 1ST PL	LM1081104326769	
57	NARCOTICS RELATED IN	11/4/2008 5:51:02PM	1525 NW 1ST PL	LM1081104326770	
57	NARCOTICS RELATED IN	11/4/2008 5:51:02PM	1525 NW 1ST PL	LM1081104326771	
57	NARCOTICS RELATED IN	11/6/2008 7:24:02PM	NW 14TH ST&NW 1ST PL	LM1081106329110	
57	NARCOTICS RELATED IN	11/6/2008 7:50:10PM	NW 15TH ST&NW 1ST CT	LM1081106329143	
57	NARCOTICS RELATED IN	11/6/2008 8:16:11PM	NW 14TH ST&NW 1ST PL	LM1081106329167	
57	NARCOTICS RELATED IN	11/6/2008 9:03:47PM	NW 14TH ST&NW 1ST AV	LM1081106329212	
57	NARCOTICS RELATED IN	11/7/2008 12:49:46AM	163 NW 14TH ST	LM1081107329411	
57	NARCOTICS RELATED IN	11/7/2008 5:43:54PM	210 NW 17TH ST	LM1081107330217	
57	NARCOTICS RELATED IN	11/7/2008 5:49:47PM	NW 15TH ST&NW 2ND AV	LM1081107330231	
57	NARCOTICS RELATED IN	11/7/2008 6:27:28PM	NW 15TH ST&NW 1ST PL	LM1081107330274	
57	NARCOTICS RELATED IN	11/7/2008 6:34:58PM	NW 14TH ST&NW 1ST PL	LM1081107330284	
57	NARCOTICS RELATED IN	11/8/2008 3:34:37PM	NW 15TH ST&NW 1ST PL	LM1081108331384	
57	NARCOTICS RELATED IN	11/8/2008 4:29:53PM	NW 14TH ST&NW 2ND AV	LM1081108331448	
57	NARCOTICS RELATED IN	11/8/2008 5:01:18PM	NW 14TH TER&NW 3RD AV	LM1081108331483	
57	NARCOTICS RELATED IN	11/12/2008 4:11:16PM	1410 NW 1ST AV	LM1081112335629	
57	NARCOTICS RELATED IN	11/12/2008 4:57:30PM	NW 14TH ST&NW 1ST AV	LM1081112335688	
57	NARCOTICS RELATED IN	11/13/2008 5:20:27PM	1540 NW 1ST CT	LM1081113336775	
57	NARCOTICS RELATED IN	11/13/2008 7:49:33PM	NW 16TH ST&NW 1ST CT	LM1081113336906	
57	NARCOTICS RELATED IN	11/18/2008 6:48:35PM	122 NW 14TH ST	LM1081118342173	

206

Signal	Incident Type Description	Incident Date/Time	Address	Event Number	Report Number
57	NARCOTICS RELATED IN	11/19/2008 5:21:28PM	163 NW 14TH ST	LM1081119343035	
57	NARCOTICS RELATED IN	11/20/2008 7:17:10PM	NW 15TH ST&NW 1ST CT	LM1081120344123	
57	NARCOTICS RELATED IN	11/22/2008 4:33:31PM	NW 14TH ST&NW 1ST AV	LM1081122346161	
57	NARCOTICS RELATED IN	11/22/2008 4:35:37PM	NW 14TH ST&NW 1ST AV	LM1081122346166	
57	NARCOTICS RELATED IN	11/22/2008 5:38:16PM	NW 14TH TER&NW 2ND AV	LM1081122346212	
57	NARCOTICS RELATED IN	12/1/2008 4:36:36PM	NW 14TH ST&NW 1ST AV	LM1081201354843	
57	NARCOTICS RELATED IN	12/2/2008 5:29:39PM	195 NW 14TH ST	LM1081202355866	
57	NARCOTICS RELATED IN	12/9/2008 12:49:32PM	NW 16TH ST&NW 1ST CT	LM1081209362954	
57	NARCOTICS RELATED IN	12/9/2008 2:43:28PM	160 NW 18TH ST	LM1081209363075	
57	NARCOTICS RELATED IN	12/9/2008 3:01:36PM	210 NW 17TH ST	LM1081209363100	
57	NARCOTICS RELATED IN	12/9/2008 3:29:43PM	1658 NW 1ST AV	LM1081209363128	
57	NARCOTICS RELATED IN	12/9/2008 3:30:16PM	1658 NW 1ST AV	LM1081209363129	
57	NARCOTICS RELATED IN	12/9/2008 3:30:29PM	1658 NW 1ST AV	LM1081209363131	
57	NARCOTICS RELATED IN	12/12/2008 1:45:39PM	NW 14TH ST&NW 1ST AV	LM1081212366366	
57	NARCOTICS RELATED IN	12/12/2008 1:46:09PM	NW 14TH ST&NW 1ST AV	LM1081212366367	
57	NARCOTICS RELATED IN	12/12/2008 5:03:01PM	NW 14TH ST&NW 1ST CT	LM1081212366615	
57	NARCOTICS RELATED IN	12/15/2008 2:57:44PM	NW 14TH ST&NW 1ST CT	LM1081215369823	
57	NARCOTICS RELATED IN	12/16/2008 2:53:41AM	NW 14TH ST&NW 1ST CT	LM1081216370395	
57	NARCOTICS RELATED IN	12/16/2008 8:26:55PM	1402 NW 1ST AV	LM1081216371197	
57	NARCOTICS RELATED IN	12/16/2008 11:29:52PM	NW 14TH ST&NW 1ST CT	LM1081216371351	
57	NARCOTICS RELATED IN	12/16/2008 11:34:05PM	NW 14TH ST&NW 1ST CT	LM1081216371358	
57	NARCOTICS RELATED IN	12/17/2008 12:58:07AM	NW 14TH ST&NW 1ST AV	LM1081217371418	
57	NARCOTICS RELATED IN	12/19/2008 4:56:39PM	1501 NW 1ST AV	LM1081219374325	
57	NARCOTICS RELATED IN	12/22/2008 5:59:59PM	NW 14TH ST&NW 1ST CT	LM1081222377689	
57	NARCOTICS RELATED IN	12/23/2008 6:26:23PM	1502 NW 1ST PL	LM1081223378707	
57	NARCOTICS RELATED IN	12/26/2008 9:05:44PM	NW 14TH ST&NW 1ST CT	LM1081226381613	
57	NARCOTICS RELATED IN	12/29/2008 10:12:31AM	210 NW 17TH ST	LM1081229384132	
57	NARCOTICS RELATED IN	12/30/2008 7:04:14PM	1710 NW 1ST CT	LM1081230385613	
57	NARCOTICS RELATED IN	12/30/2008 8:22:10PM	1710 NW 1ST CT	LM1081230385673	
57	NARCOTICS RELATED IN	12/30/2008 8:22:33PM	1710 NW 1ST CT	LM1081230385674	
57	NARCOTICS RELATED IN	12/31/2008 7:49:32AM	NW 14TH ST&NW 1ST CT	LM1081231386062	
Wynwood/Edgewater					
57	NARCOTICS RELATED IN	1/9/2008 2:46:13PM	150 NW 21ST ST	LM1080109008462	
57	NARCOTICS RELATED IN	1/9/2008 3:28:27PM	150 NW 21ST ST	LM1080109008501	
57	NARCOTICS RELATED IN	1/24/2008 8:38:40PM	1 NW 22ND ST	LM1080124023711	
57	NARCOTICS RELATED IN	2/4/2008 6:00:13PM	150 NW 21ST ST	LM1080204035375	
57	NARCOTICS RELATED IN	2/9/2008 5:53:13PM	NW 1ST AV&NW 22ND ST	LM1080209040709	
57	NARCOTICS RELATED IN	2/12/2008 6:13:27PM	NW 1ST CT&NW 20TH ST	LM1080212043773	
57	NARCOTICS RELATED IN	2/12/2008 6:13:54PM	NW 1ST CT&NW 21ST ST	LM1080212043774	

Signal	Incident Type Description	Incident Date/Time	Address	Event Number	Report Number
57	NARCOTICS RELATED IN	3/3/2008 4:40:39PM	NW 1ST AV&NW 21ST ST	LM1080303064243	
57	NARCOTICS RELATED IN	3/3/2008 4:48:51PM	127 NW 20TH ST	LM1080303064251	
57	NARCOTICS RELATED IN	3/3/2008 9:20:01PM	127 NW 20TH ST	LM1080303064492	
57	NARCOTICS RELATED IN	3/6/2008 5:41:57PM	127 NW 20TH ST	LM1080306067226	
57	NARCOTICS RELATED IN	3/11/2008 6:14:19PM	NW 1ST AV&NW 21ST ST	LM1080311072360	
57	NARCOTICS RELATED IN	3/11/2008 6:44:31PM	NW 1ST CT&NW 21ST ST	LM1080311072396	
57	NARCOTICS RELATED IN	3/16/2008 7:40:26PM	NW 1ST AV&NW 22ND ST	LM1080316078052	
57	NARCOTICS RELATED IN	3/25/2008 7:01:01PM	NW 1ST CT&NW 20TH ST	LM1080325087371	
57	NARCOTICS RELATED IN	3/25/2008 7:13:37PM	127 NW 20TH ST	LM1080325087386	
57	NARCOTICS RELATED IN	3/26/2008 4:11:36PM	127 NW 20TH ST	LM1080326088209	
57	NARCOTICS RELATED IN	3/26/2008 4:12:30PM	NW 1ST PL&NW 21ST ST	LM1080326088210	
57	NARCOTICS RELATED IN	3/27/2008 6:42:43PM	NW 21ST ST&NW 2ND AV	LM1080327089472	
57	NARCOTICS RELATED IN	4/3/2008 6:56:53PM	NW 21ST ST&NW 2ND AV	LM1080403096957	
57	NARCOTICS RELATED IN	4/10/2008 8:37:50PM	127 NW 20TH ST	LM1080410104390	
57	NARCOTICS RELATED IN	4/10/2008 8:47:44PM	NW 1ST CT&NW 21ST ST	LM1080410104397	
57	NARCOTICS RELATED IN	4/10/2008 9:03:55PM	NW 21ST ST&N MIAMI AV	LM1080410104414	
57	NARCOTICS RELATED IN	4/11/2008 7:46:16PM	NW 1ST PL&NW 21ST ST	LM1080411105489	
57	NARCOTICS RELATED IN	4/11/2008 7:57:51PM	NW 1ST CT&NW 21ST ST	LM1080411105497	
57	NARCOTICS RELATED IN	4/14/2008 8:56:43AM	NW 1ST PL&NW 21ST ST	LM1080414108190	
57	NARCOTICS RELATED IN	4/14/2008 9:23:36AM	NW 1ST AV&NW 21ST ST	LM1080414108214	
57	NARCOTICS RELATED IN	4/16/2008 6:43:41PM	118 NW 24TH ST	LM1080416110677	
57	NARCOTICS RELATED IN	4/21/2008 8:15:24PM	127 NW 20TH ST	LM1080421116264	
57	NARCOTICS RELATED IN	5/1/2008 11:27:24PM	NW 21ST ST&NW 2ND AV	LM1080501127000	
57	NARCOTICS RELATED IN	5/22/2008 8:08:53PM	55 NW 21ST ST	LM1080522149976	
57	NARCOTICS RELATED IN	6/2/2008 8:43:09PM	127 NW 20TH ST	LM1080602161669	
57	NARCOTICS RELATED IN	6/3/2008 6:27:55AM	2019 NW 1ST CT	LM1080603161978	
57	NARCOTICS RELATED IN	6/4/2008 1:22:10AM	NW 1ST AV&NW 21ST ST	LM1080604162978	
57	NARCOTICS RELATED IN	6/6/2008 12:44:16AM	NW 1ST AV&NW 21ST ST	LM1080606165166	
57	NARCOTICS RELATED IN	6/6/2008 12:45:08AM	NW 1ST AV&NW 21ST ST	LM1080606165167	
57	NARCOTICS RELATED IN	6/6/2008 1:02:09AM	NW 1ST AV&NW 22ND ST	LM1080606165172	
57	NARCOTICS RELATED IN	6/8/2008 11:57:13PM	NW 1ST CT&NW 20TH ST	LM1080608168307	
57	NARCOTICS RELATED IN	6/9/2008 12:26:15AM	NW 21ST ST&NW MIAMI CT	LM1080609168331	
57	NARCOTICS RELATED IN	6/9/2008 12:26:34AM	127 NW 20TH ST	LM1080609168332	
57	NARCOTICS RELATED IN	6/9/2008 12:39:08AM	NW 1ST AV&NW 21ST ST	LM1080609168346	
57	NARCOTICS RELATED IN	6/9/2008 4:17:00PM	127 NW 20TH ST	LM1080609168952	
57	NARCOTICS RELATED IN	6/11/2008 6:12:23PM	NW 22ND ST&NW MIAMI CT	LM1080611171125	
57	NARCOTICS RELATED IN	6/11/2008 6:54:36PM	NW 1ST PL&NW 21ST ST	LM1080611171161	
	NARCOTICS RELATED IN	6/11/2008 10:06:17PM	127 NW 20TH ST	LM1080611171341	
	NARCOTICS RELATED IN	6/18/2008 12:23:22AM	NW 1ST CT&NW 20TH ST	LM1080618177808	

308

	ption	Incident Date/Time	Address	Event Number	Report Number
57	TED IN	6/20/2008 9:02:26PM	NW 1ST AV&NW 20TH ST	LM1080620180609	
57	ELATED IN	7/3/2008 10:59:00PM	NW 22ND ST&NW 2ND AV	LM1080703194668	
	RELATED IN	7/9/2008 7:48:27PM	NW 22ND ST&NW MIAMI CT	LM1080709200974	
	ICS RELATED IN	7/9/2008 8:26:30PM	NW 1ST AV&NW 22ND ST	LM1080709201011	
	OTICS RELATED IN	7/9/2008 9:07:08PM	NW 1ST CT&NW 21ST ST	LM1080709201039	
	RCOTICS RELATED IN	7/10/2008 6:16:10PM	127 NW 20TH ST	LM1080710201949	
	NARCOTICS RELATED IN	7/14/2008 9:05:39PM	NW 23RD ST&NW 2ND AV	LM1080714206474	
	NARCOTICS RELATED IN	7/17/2008 10:08:26PM	NW 1ST CT&NW 21ST ST	LM1080717209642	
	NARCOTICS RELATED IN	7/17/2008 10:09:49PM	NW 22ND ST&NW 2ND AV	LM1080717209644	
57	NARCOTICS RELATED IN	7/18/2008 1:34:58AM	NW 22ND ST&NW 2ND AV	LM1080718209828	
57	NARCOTICS RELATED IN	7/18/2008 1:59:40AM	NW 21ST ST&NW 2ND AV	LM1080718209843	
57	NARCOTICS RELATED IN	7/22/2008 8:51:55PM	NW 22ND ST&NW 2ND AV	LM1080722214960	
57	NARCOTICS RELATED IN	7/24/2008 9:46:37AM	NW 1ST CT&NW 21ST ST	LM1080724216466	
57	NARCOTICS RELATED IN	7/28/2008 7:46:54PM	NW 1ST AV&NW 22ND ST	LM1080728221259	
57	NARCOTICS RELATED IN	7/28/2008 10:12:54PM	NW 1ST PL&NW 21ST ST	LM1080728221381	
57	NARCOTICS RELATED IN	7/28/2008 10:13:58PM	NW 1ST CT&NW 21ST ST	LM1080728221382	
57	NARCOTICS RELATED IN	8/3/2008 11:13:22PM	NW 23RD ST&NW 2ND AV	LM1080803228053	
57	NARCOTICS RELATED IN	8/7/2008 5:45:44PM	NW 22ND ST&NW 2ND AV	LM1080807231905	
57	NARCOTICS RELATED IN	8/15/2008 1:55:52AM	NW 1ST AV&NW 22ND ST	LM1080815239834	
57	NARCOTICS RELATED IN	8/26/2008 8:09:20PM	36 NW 22ND ST	LM1080826252432	
57	NARCOTICS RELATED IN	8/27/2008 10:28:38PM	NW 1ST CT&NW 20TH ST	LM1080827253694	
57	NARCOTICS RELATED IN	8/29/2008 10:51:35PM	NW 23RD ST&NW 2ND AV	LM1080829255960	
57	NARCOTICS RELATED IN	9/1/2008 11:19:46PM	NW 21ST ST&NW 2ND AV	LM1080901259034	
57	NARCOTICS RELATED IN	9/1/2008 11:28:36PM	NW 21ST ST&NW 2ND AV	LM1080901259044	
57	NARCOTICS RELATED IN	9/3/2008 9:13:56PM	NW 21ST ST&NW MIAMI CT	LM1080903260958	
57	NARCOTICS RELATED IN	9/23/2008 9:55:00PM	NW 1ST PL&NW 21ST ST	LM1080923281801	
57	NARCOTICS RELATED IN	9/24/2008 12:01:45AM	NW 1ST PL&NW 21ST ST	LM1080924281893	
57	NARCOTICS RELATED IN	10/8/2008 11:35:52AM	127 NW 20TH ST	LM1081008296680	
57	NARCOTICS RELATED IN	10/8/2008 11:38:53AM	127 NW 20TH ST	LM1081008296685	
57	NARCOTICS RELATED IN	10/14/2008 12:22:30AM	NW 1ST CT&NW 20TH ST	LM1081014302979	
57	NARCOTICS RELATED IN	11/14/2008 6:53:12AM	2031 NW 1ST CT	LM1081114337292	
57	NARCOTICS RELATED IN	11/20/2008 7:43:50PM	NW 21ST ST&NW 2ND AV	LM1081120344144	
57	NARCOTICS RELATED IN	11/20/2008 7:43:50PM	NW 21ST ST&NW 2ND AV	LM1081120344145	
57	NARCOTICS RELATED IN	11/20/2008 7:43:50PM	NW 21ST ST&NW 2ND AV	LM1081120344146	
57	NARCOTICS RELATED IN	11/26/2008 3:29:00AM	NW 1ST CT&NW 21ST ST	LM1081126349680	
57	NARCOTICS RELATED IN	12/2/2008 9:29:44PM	NW 22ND ST&NW 2ND AV	LM1081202356093	

Signal	Incident Type Description	Incident Date/Time	Address	Event Number	Report Number
58	PROSTITUTION RELATED	2/12/2008 4:01:06PM	NW 14TH ST&N MIAMI AV	LM1080212043624	
58	PROSTITUTION RELATED	2/12/2008 4:02:24PM	NE 14TH ST&NE 1ST AV	LM1080212043627	
58	PROSTITUTION RELATED	2/26/2008 2:59:51PM	NE 14TH ST&N MIAMI AV	LM1080226058123	
58	PROSTITUTION RELATED	2/26/2008 3:01:30PM	NE 14TH ST&NE 2ND AV	LM1080226058126	
58	PROSTITUTION RELATED	2/26/2008 3:02:18PM	NE 14TH ST&NE 1ST AV	LM1080226058128	
58	PROSTITUTION RELATED	2/26/2008 3:03:04PM	NE 14TH ST&NE 1ST AV	LM1080226058130	
58	PROSTITUTION RELATED	3/26/2008 4:34:52PM	NE 14TH ST&NE MIAMI CT	LM1080326088224	
58	PROSTITUTION RELATED	3/26/2008 4:36:18PM	NE 14TH ST&NE MIAMI PL	LM1080326088229	
58	PROSTITUTION RELATED	3/26/2008 4:36:32PM	NE 14TH ST&NE 1ST AV	LM1080326088231	
58	PROSTITUTION RELATED	4/17/2008 8:02:36PM	NE 14TH ST&NE 1ST AV	LM1080417111765	
58	PROSTITUTION RELATED	4/17/2008 8:03:00PM	NE 14TH ST&NE 1ST AV	LM1080417111766	
58	PROSTITUTION RELATED	4/17/2008 8:03:27PM	NE 14TH ST&NE 1ST AV	LM1080417111767	
58	PROSTITUTION RELATED	4/17/2008 8:03:56PM	NE 14TH ST&NE 1ST AV	LM1080417111768	
58	PROSTITUTION RELATED	4/17/2008 8:04:20PM	NE 14TH ST&NE 1ST AV	LM1080417111769	
58	PROSTITUTION RELATED	7/11/2008 1:35:53AM	NE 14TH ST&NE MIAMI CT	LM1080711202396	
58	PROSTITUTION RELATED	7/24/2008 8:36:55PM	NW 14TH ST&N MIAMI AV	LM1080724217080	
58	PROSTITUTION RELATED	7/24/2008 9:41:22PM	NE 14TH ST&NE 1ST AV	LM1080724217143	
58	PROSTITUTION RELATED	7/24/2008 9:41:47PM	NE 14TH ST&NE 1ST AV	LM1080724217144	
58	PROSTITUTION RELATED	7/24/2008 10:28:15PM	NE 14TH ST&NE 1ST AV	LM1080724217188	
58	PROSTITUTION RELATED	7/24/2008 11:04:44PM	NE 14TH ST&NE 1ST AV	LM1080724217220	
58	PROSTITUTION RELATED	7/25/2008 1:20:10AM	NE 14TH ST&NE 1ST AV	LM1080725217338	
58	PROSTITUTION RELATED	7/25/2008 3:01:50AM	NE 14TH ST&NE MIAMI PL	LM1080725217393	
58	PROSTITUTION RELATED	9/17/2008 4:59:06PM	NE 14TH ST&NE 2ND AV	LM1080917275448	
58	PROSTITUTION RELATED	9/17/2008 5:57:26PM	124 NE 14TH ST	LM1080917275511	
58	PROSTITUTION RELATED	9/17/2008 5:58:36PM	NE 14TH ST&N MIAMI AV	LM1080917275514	
58	PROSTITUTION RELATED	9/17/2008 6:02:45PM	NE 14TH ST&N MIAMI AV	LM1080917275523	
58	PROSTITUTION RELATED	9/17/2008 6:04:18PM	NW 14TH ST&N MIAMI AV	LM1080917275527	
58	PROSTITUTION RELATED	12/9/2008 2:12:26PM	NE 14TH ST&NE 1ST CT	LM1081209363043	
58	PROSTITUTION RELATED	12/9/2008 2:12:51PM	NE 14TH ST&NE 1ST AV	LM1081209363044	
Overtown					
58	PROSTITUTION RELATED	2/12/2008 4:01:54PM	NW 14TH TER&NW 2ND AV	LM1080212043626	
58	PROSTITUTION RELATED	2/12/2008 4:05:51PM	NW 18TH ST&NW 2ND AV	LM1080212043633	
58	PROSTITUTION RELATED	2/26/2008 3:02:41PM	NW 14TH ST&NW 2ND AV	LM1080226058129	
58	PROSTITUTION RELATED	7/10/2008 8:10:45PM	NW 14TH ST&NW 1ST AV	LM1080710202098	
58	PROSTITUTION RELATED	7/10/2008 8:11:59PM	NW 14TH ST&NW 1ST AV	LM1080710202099	
58	PROSTITUTION RELATED	7/10/2008 8:12:49PM	NW 14TH ST&NW 1ST AV	LM1080710202101	
58	PROSTITUTION RELATED	7/10/2008 8:13:51PM	NW 14TH ST&NW 1ST AV	LM1080710202105	
58	PROSTITUTION RELATED	7/10/2008 8:14:37PM	NW 14TH ST&NW 1ST AV	LM1080710202108	
58	PROSTITUTION RELATED	7/10/2008 8:15:30PM	NW 14TH ST&NW 1ST AV	LM1080710202110	

Signal	Incident Type Description	Incident Date/Time	Address	Event Number	Report Number
58	PROSTITUTION RELATED	7/10/2008 8:16:14PM	NW 14TH ST&NW 1ST AV	LM1080710202111	
58	PROSTITUTION RELATED	12/9/2008 2:13:39PM	NW 14TH ST&NW 1ST AV	LM1081209363046	

2,578

112

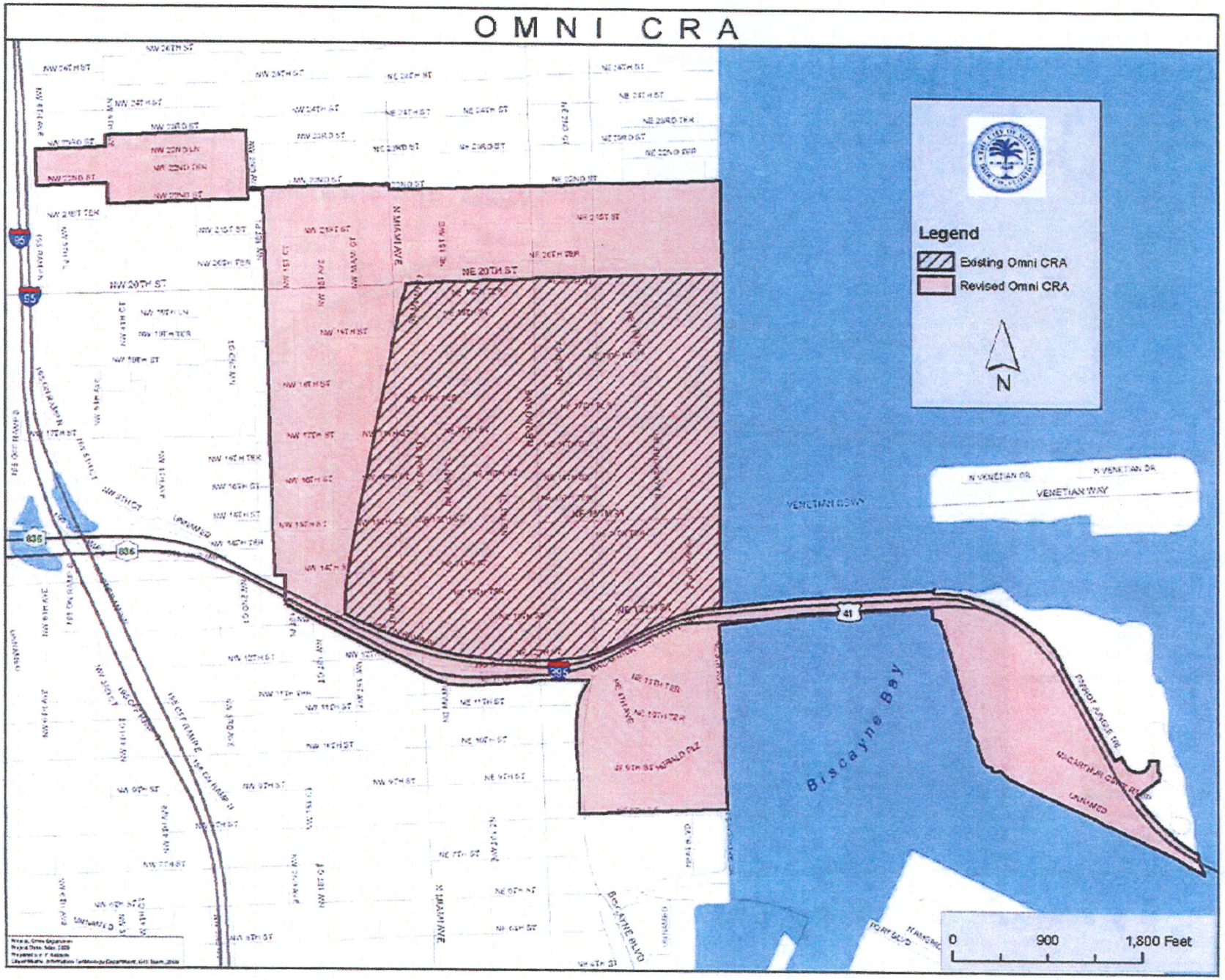
OMNI CRA
Legend
Existing Omni CRA
Revised Omni CRA
N
NW 20TH ST
NE 20TH ST
N MIAMI AVE
N VENETIAN DR
VENETIAN WAY
Biscayne Bay
0
900
1,800 Feet

EXHIBIT "B"

Omni CRA Proposed Global Agreement and FON Expansion Areas

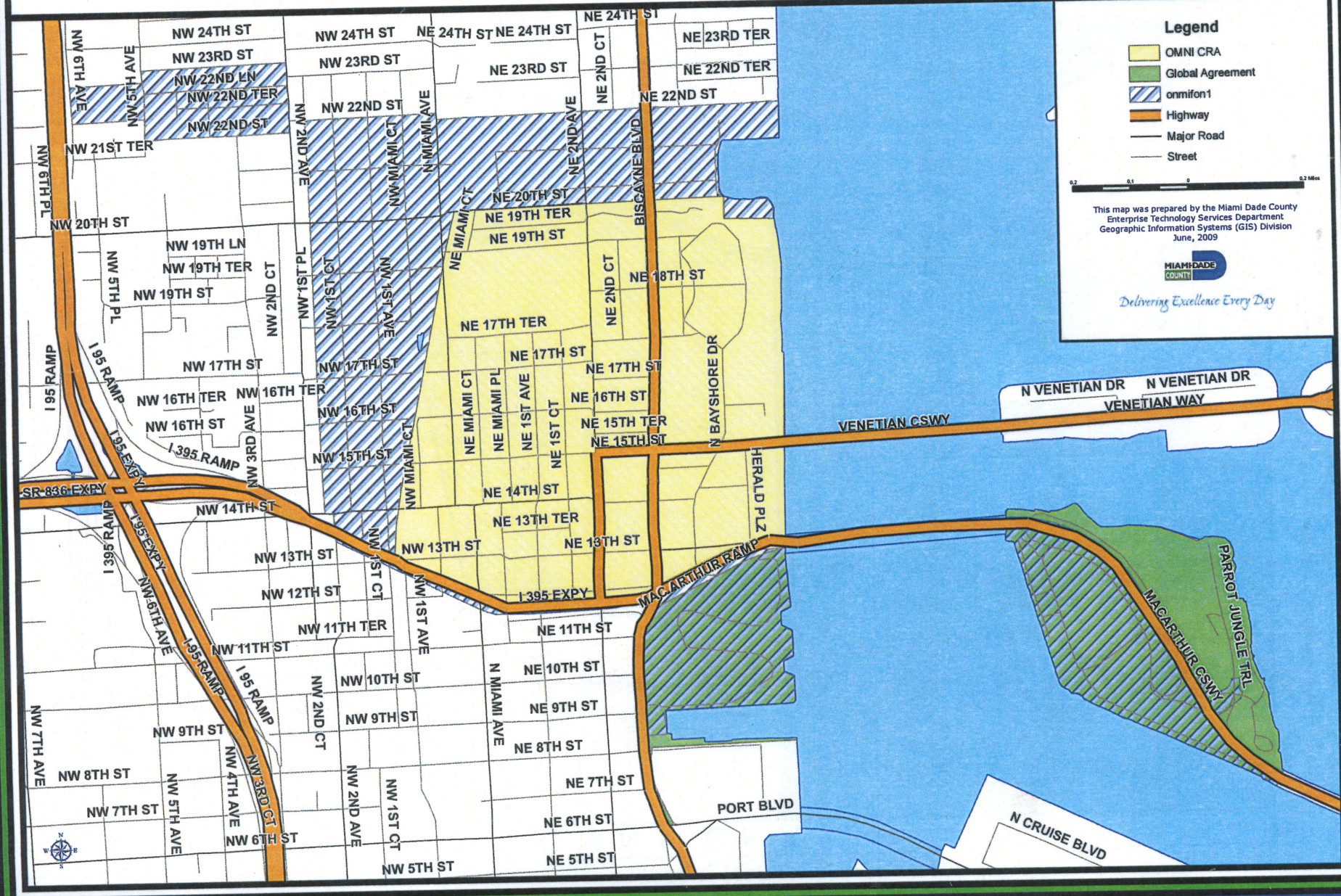

213

EXHIBIT B

MIAMI-DADE COUNTY
BOARD OF COUNTY COMMISSIONERS
OFFICE OF THE COMMISSION AUDITOR

Legislative Notes

Agenda Item: 5(B)

File Number: 092000

Committee(s) of Reference: Board of County Commissioners

Date of Analysis: November 4, 2009

Type of Item: Finding of Necessity for Expanding the Boundaries of a Community Redevelopment Area

Commission District: 3 and 5

Summary

This resolution declares the following:

- Declares proposed expanded (approximately 257 acres) geographic areas as a slum or blighted area within the City of Miami; and
- Accepts the Finding of Necessity (FON) that recommends adding the identified expanded geographic areas to the existing boundaries within the City of Miami Omni Community Redevelopment Area (CRA).

On September 29, 2009, the City of Miami Board of Commissioners approved the Omni Redevelopment District Community Redevelopement Agency's Amended 2009 Omni Redevelopment Plan through Resolution CRA-R-09-0049. Resolution CRA-R-09-0049 includes the following:

- Accepts the new boundaries of the Omni CRA excluding the Watson Island area but also authorizes the expansion of the boundaries to the extent necessary to include the Watson Island area in accordance with the Omni Finding of Necessity;
- Directs the goal of 50% participation by residents and businesses from the Omni Redevelopment Area or the City of Miami to be implemented for the park component of the Museum Park Project; and
- Urges the City of Miami Administration to request a minimum of 10% participation by residents of the Omni Redevleopment Area in construction related positions necessary for the Port Tunnel Project (located in Watson Island) if negotiation of the Port Tunnel Project are reopened.

Background and Relevant Legislation

The OMNI CRA is one of three Community Redevelopment Agencies (CRA) within the City of Miami. The other two CRA's are Southeast Overtown Park West (SEOPW) and Midtown. The Omni Area was declared a redevelopment area by the Board of County Commissioners on July 7, 1987 by Ordinance 87-47.

On December 18, 2007, the Board approved an interlocal agreement between the City of Miami, the SEOPW CRA and the Omni CRA through R-1372. Under this agreement, the Omni CRA will be required to do the following:

- Generate a Finding of Necessity (FON) to substantiate the expansion of boundaries of the OMNI CRA district to include areas such as Bicentennial Park and Watson Island;
- Approval of the new FON by the City of Miami and OMNI CRA. Subsequently, the City and CRA need to approve an amendment to the OMNI Community Redevelopment Plan (Plan Amendment), after a public hearing is held, that would include the expansion of the boundaries (as detailed in the FON) and extension of the life of the OMNI CRA for an additional three years;
- The Plan Amendment must also include the Port Tunnel and Museum Park projects if they are to receive tax increment revenue support; and
- Upon receipt of the FON and Plan Amendment, County staff will review, comment, prepare, and recommend the FON and Plan Amendment for Board consideration.

The FON report assesses the conditions of the proposed CRA expansion area and concludes that slum and blight does exist. According to the City of Miami, the FON study was prepared by Olmedillo X5 Inc., who was awarded the FON contract by the City of Miami for a total price of $17,500.

As of July 13, 2009, the Office of Capital Improvements Information System shows Olmedillo X5 Inc. as having no awarded contracts by Miami-Dade County.

Fiscal Impact

<u>County Tax Increment Revenues</u>

The County Tax Revenue contribution for the existing boundaries and the proposed expanded areas are regarded separately since each area's base year calculations is different.

- The Annual County Tax Increment revenue contribution for FY2008-09 was $5,597,328 million within the existing boundaries;
- County Tax Increment revenue contribution with the expanded area would generate $7.3 million through the year 2027;
- The net fiscal impact to the County of the expansion will be $600,000 through 2027.

<u>County Tax Increment Revenues (Updated)</u>

Based on the preliminary tax rolls released by the Property Appraiser on July 1, 2009 and the adopted countywide millage, the new tax increment revenues will be the following:

The tax roll for the existing area is $1,448,324,121 and the existing CRA will generate $188.796 million in tax increment revenues through the current term of 2027. If the CRA area is extended through 2030 an additional $52.363 million will be generated. If the CRA area is expanded, $9.705 million will be generated through the current terms 2027, $4.13 million additional revenues through 2030 term extension.

Policy Change and Implication

The Amended 2009 Omni Redevelopment Plan as set forth in Resolution CRA-R-09-0049 which excludes the Watson Island Area is in direct conflict with the interlocal agreement between Miami-Dade County, City of Miami, the SEOPW CRA and the Omni CRA through R-1372 requiring the Amended Redevleopment Plan to include the Port Tunnel and Museum Park projects (located in Watson Island) if they are to receive tax increment revenue support.

It is important for Miami-Dade County to ensure that the boundaries of the Amended 2009 Omni Redevelopment Plan include the Watson Island area before final approvals take place.

Omni Redevelopment Area Projects

- **Biscayne Skate Park (*Parks/Public Places*)**
- **Women's Club 40 Year Recertification (*Historic Preservation) - in progress***
- **North Bayshore Drive Operational Improvements (*Infrastructure*) - *in progress***
- **North Bayshore Drive Draining Project (*Infrastructure) - in progress***
- **NW 14th Street Road Rebuild *(Infrastructure) - in progress***
- **Landscaping Project around the Arscht Center for the Performing Arts *(Public Places)* - completed**
- **Margaret Pace Park (*Parks/Public Places*) - completed**

Approved CRA's include:

- 7th Avenue Corridor
- City of Homestead
- City of Miami Beach-City Center/Convention Center
- City of Miami-SE Overtown /Park West and Omni Districts
- City of Miami-Midtown and district
- City of North Miami
- City of North Miami Beach
- City of South Miami and district
- Florida City and district
- Naranja lakes and district
- West Perrine and district

Proposed CRA's include:

- 79th Street Corridor
- Goulds/Cutler Ridge and district

The CRA process includes:

- Adopting the FON;
- Establish a CRA Board;
- CRA Board to develop Community Redevelopment Plan (CRD);
- CRA along with the local planning advisory boards approve CRP;
- Public Hearing;
- County approval; and
- Creation of Redevelopment Trust Fund (CRATF) to facilitate the increase in real property tax revenues back into the targeted area.

Prepared by: Mia B. Marin