

Date: April 6, 2010
To: Honorable Chairman Dennis C. Moss
and Members, Board of County Commissioners
From: George M. Burgess
County Manager
Subject: Crandon Park Marina - FPL Easement

Agenda Item No. 8(M)(1)(B)

Resolution No. R-354-10

Recommendation

It is recommended that the Board approve the attached resolution authorizing the execution of an easement document for the Florida Power and Light Company (FPL) to install and maintain electric power facilities at Crandon Park Marina, located at 4000 Crandon Boulevard.

Scope

The park is located in Commission District 7. The easement will allow FPL to maintain electric power facilities that serve a new dockmaster building in the marina area.

Fiscal Impact/Funding Source

The easement will not create any financial impact to Miami-Dade County.

Track Record/Monitor

The County has given easements to FPL in the past. The Planning and Research Section of the Park and Recreation Department (MDPR) will process the easement document for execution and recording.

Background

MDPR is developing Crandon Park Marina with a new dockmaster building that requires electric transformers to reduce the voltage from the nearest power line. FPL has agreed to provide these facilities once the County gives them an easement. The electric lines will be underground.

Attachments



Alex Muñoz
Assistant County Manager



MEMORANDUM

(Revised)

TO: Honorable Chairman Dennis C. Moss
and Members, Board of County Commissioners

DATE: April 6, 2010

FROM: R. A. Cuevas, Jr.
County Attorney

SUBJECT: Agenda Item No. 8(M)(1)(B)

Please note any items checked.

- "3-Day Rule" for committees applicable if raised
- 6 weeks required between first reading and public hearing
- 4 weeks notification to municipal officials required prior to public hearing
- Decreases revenues or increases expenditures without balancing budget
- Budget required
- Statement of fiscal impact required
- Ordinance creating a new board requires detailed County Manager's report for public hearing
- No committee review
- Applicable legislation requires more than a majority vote (i.e., 2/3's ____, 3/5's ____, unanimous ____) to approve
- Current information regarding funding source, index code and available balance, and available capacity (if debt is contemplated) required

Approved _____ Mayor
Veto _____
Override _____

Agenda Item No. 8(M)(1)(B)
4-6-10

RESOLUTION NO. R-354-10

RESOLUTION AUTHORIZING THE GRANTING OF A UTILITY EASEMENT TO THE FLORIDA POWER AND LIGHT COMPANY FOR THE INSTALLATION AND MAINTENANCE OF ELECTRIC FACILITIES IN CRANDON PARK

WHEREAS, this Board desires to accomplish the purposes outlined in the accompanying memorandum, a copy of which is incorporated herein by reference; and

WHEREAS, the County, through its Park and Recreation Department, is constructing improvements to provide recreational opportunities that will benefit the community in Crandon Park and require the installation of electric power facilities; and

WHEREAS, the Florida Power and Light Company is willing to provide the electric facilities and electric power to them in exchange for a utility easement to allow access to install and maintain them, said easement will not adversely impact natural resources, or the park facilities and uses,

NOW, THEREFORE, BE IT RESOLVED BY THE BOARD OF COUNTY COMMISSIONERS OF MIAMI-DADE COUNTY, FLORIDA, that this Board approves the granting of a utility easement for a portion of Crandon Park to the Florida Power and Light Company in substantially the form attached hereto and made a part hereof, and authorizes the County Mayor to take appropriate actions to accomplish same, and authorizes the County Mayor to execute the easement, same for and on behalf of Miami-Dade County, upon approval by the County Attorney's Office.

The foregoing resolution was offered by Commissioner **Jose "Pepe" Diaz**, who moved its adoption. The motion was seconded by Commissioner **Dorrin D. Rolle** and upon being put to a vote, the vote was as follows:

	Dennis C. Moss, Chairman	aye		
	Jose "Pepe" Diaz, Vice-Chairman	aye		
Bruno A. Barreiro	absent		Audrey M. Edmonson	absent
Carlos A. Gimenez	aye		Sally A. Heyman	aye
Barbara J. Jordan	aye		Joe A. Martinez	aye
Dorrin D. Rolle	aye		Natacha Seijas	aye
Katy Sorenson	aye		Rebeca Sosa	aye
Sen. Javier D. Souto	aye			

The Chairperson thereupon declared the resolution duly passed and adopted this 6th day of April, 2010. This resolution shall become effective ten (10) days after the date of its adoption unless vetoed by the Mayor, and if vetoed, shall become effective only upon an override by this Board.

MIAMI-DADE COUNTY, FLORIDA
BY ITS BOARD OF
COUNTY COMMISSIONERS



HARVEY RUVIN, CLERK

By: **DIANE COLLINS**
Deputy Clerk

Approved by County Attorney as
to form and legal sufficiency. *[Signature]*

Martin W. Syblis

This instrument prepared by:

Thomas Goldstein
Miami-Dade County Attorney's Office
111 N.W. 1st Street, Suite 2810
Miami, Florida 33128

Sec 21 Twp 54 S Rge 42 E
Folio No. 30 4232 001 0010
User Department: Park and Recreation

EASEMENT

The undersigned, Miami-Dade County ("MDC" or "County") in consideration of the payment of \$1.00 and other good and valuable consideration, the adequacy and receipt of which is hereby acknowledged, grant and give to Florida Power & Light Company ("FPL" or "Company"), its licensees, agents, successors, and assigns, the non-exclusive right, privilege and easement to be used for the construction, operation and maintenance of electric transmission and distribution lines, with all rights necessary and convenient for the full use thereof, including wires, poles, communication lines and necessary appurtenant equipment, within an easement described and shown as follows:

SEE ATTACHED EXHIBITS "A"

Together with the rights to reconstruct, inspect, alter, improve, add to, enlarge, change the voltage, as well as, the size of and remove or relocate such transmission lines on the County's property, with all rights necessary and convenient for the full enjoyment and use thereof for the above-mentioned purposes, including without limitation, the right of ingress and egress to the property, and to cut and keep clear all trees and undergrowth and other obstructions on the property that may interfere with the proper construction, operation, and maintenance of said electric transmission and distribution lines.

Reserving to the County, however, the right and privilege to use the land described above, except as herein stated or as might interfere with the Company's use thereof, provided that no building or structures, other than fences which do not interfere with the Company's use of said parcel, will be located or constructed by the County on said property, and provided further, that the County shall not excavate any portion of the property without written permission of the Company, which permission shall not be unreasonably withheld by the Company.

This Easement shall be subject to the following restrictions:

1. Prior to the installation of any electric transmission and distribution lines, FPL shall obtain all required regulatory permits including, but not limited to, permission from the Department of Environmental Resources Management (DERM) to install said electric transmission and distribution lines.
2. Nothing in this Easement shall restrict the County's right to utilize said property.
3. FPL shall maintain the subject property in a clean and clear state free of debris, trash and vegetation overgrowth,

5

FPL agrees to indemnify and save harmless forever, Miami-Dade County, its officers, agents and employees from all claims, actions, judgments, liability, loss, cost and expense, including attorney's fees which may be sustained by the County, its officers, agents and other employees due to, caused by, or arising from FPL's use of said easement granted herein, and agrees to defend against any claims brought or actions filed against the County, its officers, agents, and employees in connection with the use of said easement.

This easement shall be subordinate to the rights of the County and, FPL, by acceptance hereof, does hereby release the right to be reimbursed, either now or in the future for any relocation or adjustment of said electric transmission and distribution lines located on the above described property, or if such relocation or adjustment of said electric transmission and distribution lines is caused by present or future uses of the above described property or by the County.

IN WITNESS WHEREOF, the party of the first part has caused these presents to be executed in its name by its Mayor acting under Authority of County Resolution No.

(OFFICIAL SEAL)

ATTEST:

MIAMI-DADE COUNTY, FLORIDA
BY ITS MAYOR

HARVEY RUVIN, CLERK

By: _____
Deputy Clerk

By: _____
Mayor

Approved as to form and
legal sufficiency:

Assistant County Attorney

The foregoing was accepted and approved on the ____ day of _____, A.D. 2010, by Resolution No. _____ of the Board of County Commissioners of Miami-Dade County, Florida.

STATE OF FLORIDA
COUNTY OF MIAMI-DADE

The foregoing instrument was acknowledged before me this ____ day of _____, 2010, by _____ and _____, as Mayor and Clerk, respectively of Miami-Dade County, a political subdivision of the State of Florida, on behalf of the said county. Each is personally known to me.

Notary Public Signature

Print Name

My Commission Expires: _____

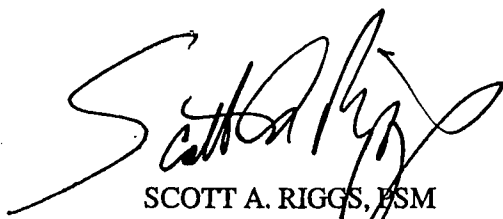
(Notarial Seal)

EXHIBIT "A".
10' UTILITY EASEMENT

Being a portion of Section 21, Township 54 South, Range 42 East, Miami Dade County, Florida, being more particularly described as follows:

Commence at a National Geodetic Survey, Control Point stamped "Bruce" PID number AA5494; thence S 46°03'14" E, for a distance of 3425.01 feet to a National Geodetic Survey, Control Point stamped "Bruce2" PID number AA5493; thence continue S 46°03'14" E, for a distance of 278.24 feet; thence S 43°38'52" W, for a distance of 746.67 feet; to the Point of Beginning of the centerline of an Easement 10 feet wide with 5 feet to each side; thence N 46°21'08" W, along said centerline, for a distance of 16.08 feet; thence S 44°06'49" W, for a distance of 13.38 feet; thence S 16°41'04" W, for a distance of 70.97 feet; thence S 36°05'25" W, for a distance of 39.84 feet; thence S 45°03'41" W, for a distance of 51.50 feet to the Point of Terminus of the aforementioned centerline.

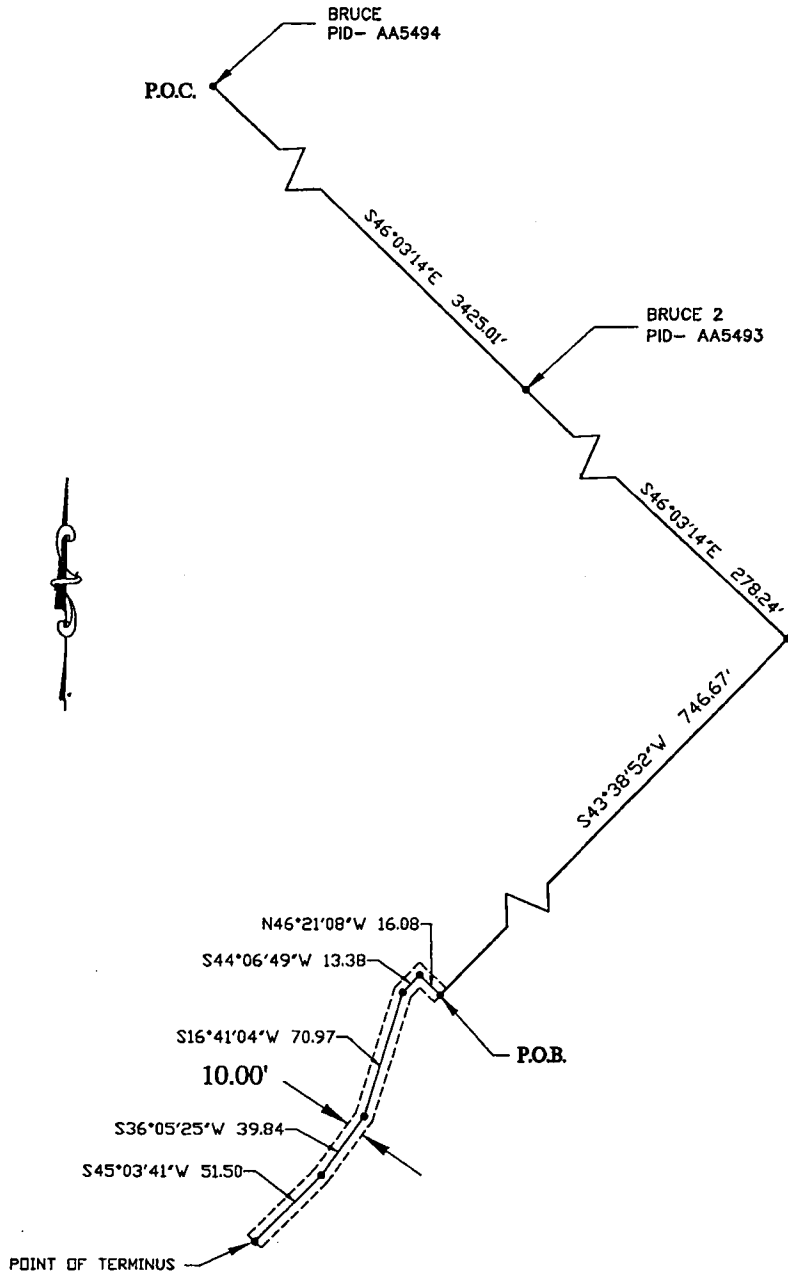
Side lines must be shortened or lengthened as the case may be to maintain the 10 feet easement conformation. Having 1917.73 Sq. ft. more or less.



SCOTT A. RIGGS, F.S.M.
Florida License # 0160
140 West Flagler Street, Suite # 805
Miami, Florida 33130 (305) 375-2657
Date: 08-21-2009

This Description and the accompanying sketch are not valid without the signature and raised seal of a Florida Licensed Surveyor and Mapper. This description and the accompanying Sketch are not valid one without the other.

EAPIDII A .
10' UTILITY EASEMENT



**SKETCH TO ACCOMPANY
LEGAL DESCRIPTION**

NOTES.

- 1-. THIS IS NOT A BOUNDARY SURVEY.
- 2-. The Bearings shown hereon are based on The Florida State Plane Coordinate System, East Zone, North American Datum of 1983
- 3-. P.O.C. denotes point of commencement
- 4-. P.O.B. denotes point of beginning.

MIAMI-DADE COUNTY
PUBLIC WORKS
DATE: 11-24-2009 SCALE: NOT TO SCALE



CFN 2010R0346283
DR Bk 27294 Pgs 2251 - 2254 (4pgs)
RECORDED 05/24/2010 10:35:14
HARVEY RUVIN, CLERK OF COURT
MIAMI-DADE COUNTY, FLORIDA

This instrument prepared by:

Thomas Goldstein
Miami-Dade County Attorney's Office
111 N.W. 1st Street, Suite 2810
Miami, Florida 33128

R-354-10

Sec 21 Twp 54 S Rge 42 E
Folio No. 30 4232 001 0010
User Department: Park and Recreation

EASEMENT

The undersigned, Miami-Dade County ("MDC" or "County") in consideration of the payment of \$1.00 and other good and valuable consideration, the adequacy and receipt of which is hereby acknowledged, grant and give to Florida Power & Light Company ("FPL" or "Company"), its licensees, agents, successors, and assigns, the non-exclusive right, privilege and easement to be used for the construction, operation and maintenance of electric transmission and distribution lines, with all rights necessary and convenient for the full use thereof, including wires, poles, communication lines and necessary appurtenant equipment, within an easement described and shown as follows:

SEE ATTACHED EXHIBITS "A"

Together with the rights to reconstruct, inspect, alter, improve, add to, enlarge, change the voltage, as well as, the size of and remove or relocate such transmission lines on the County's property, with all rights necessary and convenient for the full enjoyment and use thereof for the above-mentioned purposes, including without limitation, the right of ingress and egress to the property, and to cut and keep clear all trees and undergrowth and other obstructions on the property that may interfere with the proper construction, operation, and maintenance of said electric transmission and distribution lines.

Reserving to the County, however, the right and privilege to use the land described above, except as herein stated or as might interfere with the Company's use thereof, provided that no building or structures, other than fences which do not interfere with the Company's use of said parcel, will be located or constructed by the County on said property, and provided further, that the County shall not excavate any portion of the property without written permission of the Company, which permission shall not be unreasonably withheld by the Company.

This Easement shall be subject to the following restrictions:

1. Prior to the installation of any electric transmission and distribution lines, FPL shall obtain all required regulatory permits including, but not limited to, permission from the Department of Environmental Resources Management (DERM) to install said electric transmission and distribution lines.
2. Nothing in this Easement shall restrict the County's right to utilize said property.
3. FPL shall maintain the subject property in a clean and clear state free of debris, trash and vegetation overgrowth,

5

FPL agrees to indemnify and save harmless forever, Miami-Dade County, its officers, agents and employees from all claims, actions, judgments, liability, loss, cost and expense, including attorney's fees which may be sustained by the County, its officers, agents and other employees due to, caused by, or arising from FPL's use of said easement granted herein, and agrees to defend against any claims brought or actions filed against the County, its officers, agents, and employees in connection with the use of said easement.

This easement shall be subordinate to the rights of the County and, FPL, by acceptance hereof, does hereby release the right to be reimbursed, either now or in the future for any relocation or adjustment of said electric transmission and distribution lines located on the above described property, or if such relocation or adjustment of said electric transmission and distribution lines is caused by present or future uses of the above described property or by the County.

IN WITNESS WHEREOF, the party of the first part has caused these presents to be executed in its name by its Mayor acting under Authority of County Resolution No.

(OFFICIAL SEAL)
ATTEST
HARVEY RUVIN, CLERK

MIAMI-DADE COUNTY, FLORIDA
BY ITS MAYOR

By: [Signature]
Deputy Clerk 5/21/10

By: [Signature]
Mayor

Approved as to form and legal sufficiency:
[Signature]
Assistant County Attorney

The foregoing was accepted and approved on the 21st day of May, A.D. 2010, by Resolution No. R-354-10 of the Board of County Commissioners of Miami-Dade County, Florida.

STATE OF FLORIDA
COUNTY OF MIAMI-DADE

The foregoing instrument was acknowledged before me this 21 day of May, 2010, by Carlos Alvarez and Elizabeth Adams as Mayor and Clerk, respectively of Miami-Dade County, a political subdivision of the State of Florida, on behalf of the said county. Each is personally known to me.

[Signature]
Notary Public Signature

OMARA COELLO
Print Name

My Commission Expires: _____

(Notarial Seal)


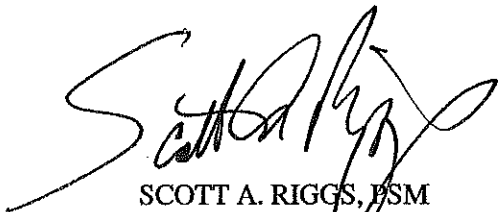


EXHIBIT "A".
10' UTILITY EASEMENT

Being a portion of Section 21, Township 54 South, Range 42 East, Miami Dade County, Florida, being more particularly described as follows:

Commence at a National Geodetic Survey, Control Point stamped "Bruce" PID number AA5494; thence S 46°03'14" E, for a distance of 3425.01 feet to a National Geodetic Survey, Control Point stamped "Bruce2" PID number AA5493; thence continue S 46°03'14" E, for a distance of 278.24 feet; thence S 43°38'52" W, for a distance of 746.67 feet; to the Point of Beginning of the centerline of an Easement 10 feet wide with 5 feet to each side; thence N 46°21'08" W, along said centerline, for a distance of 16.08 feet; thence S 44°06'49" W, for a distance of 13.38 feet; thence S 16°41'04" W, for a distance of 70.97 feet; thence S 36°05'25" W, for a distance of 39.84 feet; thence S 45°03'41" W, for a distance of 51.50 feet to the Point of Terminus of the aforementioned centerline.

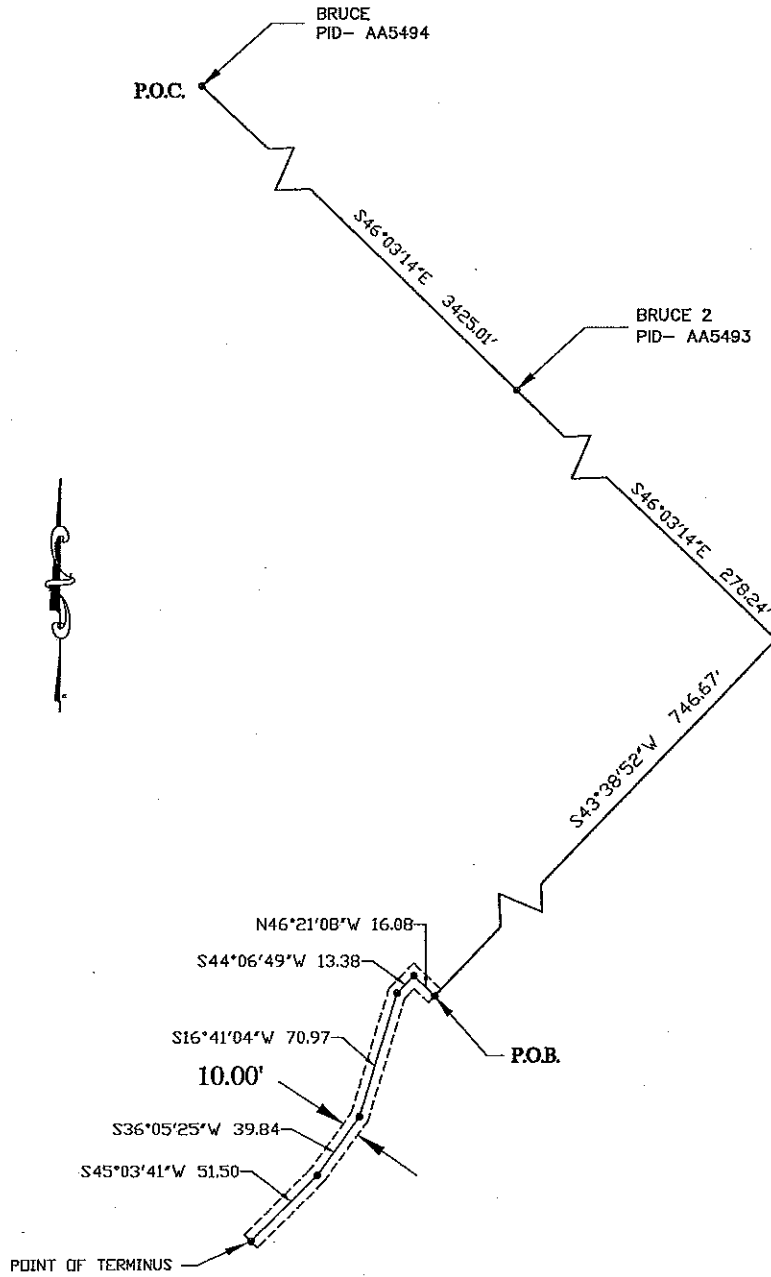
Side lines must be shortened or lengthened as the case may be to maintain the 10 feet easement conformation. Having 1917.73 Sq. ft. more or less.



SCOTT A. RIGGS, PSM
Florida License # 6160
140 West Flagler Street, Suite # 805
Miami, Florida 33130 (305) 375-2657
Date: 08-21-2009

This Description and the accompanying sketch are not valid without the signature and raised seal of a Florida Licensed Surveyor and Mapper. This description and the accompanying Sketch are not valid one without the other.

10' UTILITY EASEMENT



SKETCH TO ACCOMPANY
LEGAL DESCRIPTION

NOTES.

- 1-. THIS IS NOT A BOUNDARY SURVEY.
- 2-. The Bearings shown hereon are based on The Florida State Plane Coordinate System, East Zone, North American Datum of 1983
- 3-. P.O.C. denotes point of commencement
- 4-. P.O.B. denotes point of beginning.

MIAMI-DADE COUNTY
PUBLIC WORKS
DATE: 11-24-2009 SCALE: NOT TO SCALE



CFN 2010R0346283
OR Bk 27294 Pgs 2251 - 2254 (4pgs)
RECORDED 05/24/2010 10:35:14
HARVEY RUVIN, CLERK OF COURT
MIAMI-DADE COUNTY, FLORIDA

This instrument prepared by:

Thomas Goldstein
Miami-Dade County Attorney's Office
111 N.W. 1st Street, Suite 2810
Miami, Florida 33128

R-354-10

Sec 21 Twp 54 S Rge 42 E
Folio No. 30 4232 001 0010
User Department: Park and Recreation

EASEMENT

The undersigned, Miami-Dade County ("MDC" or "County") in consideration of the payment of \$1.00 and other good and valuable consideration, the adequacy and receipt of which is hereby acknowledged, grant and give to Florida Power & Light Company ("FPL" or "Company"), its licensees, agents, successors, and assigns, the non-exclusive right, privilege and easement to be used for the construction, operation and maintenance of electric transmission and distribution lines, with all rights necessary and convenient for the full use thereof, including wires, poles, communication lines and necessary appurtenant equipment, within an easement described and shown as follows:

SEE ATTACHED EXHIBITS "A"

Together with the rights to reconstruct, inspect, alter, improve, add to, enlarge, change the voltage, as well as, the size of and remove or relocate such transmission lines on the County's property, with all rights necessary and convenient for the full enjoyment and use thereof for the above-mentioned purposes, including without limitation, the right of ingress and egress to the property, and to cut and keep clear all trees and undergrowth and other obstructions on the property that may interfere with the proper construction, operation, and maintenance of said electric transmission and distribution lines.

Reserving to the County, however, the right and privilege to use the land described above, except as herein stated or as might interfere with the Company's use thereof, provided that no building or structures, other than fences which do not interfere with the Company's use of said parcel, will be located or constructed by the County on said property, and provided further, that the County shall not excavate any portion of the property without written permission of the Company, which permission shall not be unreasonably withheld by the Company.

This Easement shall be subject to the following restrictions:

1. Prior to the installation of any electric transmission and distribution lines, FPL shall obtain all required regulatory permits including, but not limited to, permission from the Department of Environmental Resources Management (DERM) to install said electric transmission and distribution lines.
2. Nothing in this Easement shall restrict the County's right to utilize said property.
3. FPL shall maintain the subject property in a clean and clear state free of debris, trash and vegetation overgrowth,

5

FPL agrees to indemnify and save harmless forever, Miami-Dade County, its officers, agents and employees from all claims, actions, judgments, liability, loss, cost and expense, including attorney's fees which may be sustained by the County, its officers, agents and other employees due to, caused by, or arising from FPL's use of said easement granted herein, and agrees to defend against any claims brought or actions filed against the County, its officers, agents, and employees in connection with the use of said easement.

This easement shall be subordinate to the rights of the County and, FPL, by acceptance hereof, does hereby release the right to be reimbursed, either now or in the future for any relocation or adjustment of said electric transmission and distribution lines located on the above described property, or if such relocation or adjustment of said electric transmission and distribution lines is caused by present or future uses of the above described property or by the County.

IN WITNESS WHEREOF, the party of the first part has caused these presents to be executed in its name by its Mayor acting under Authority of County Resolution No.

(OFFICIAL SEAL)

ATTEST

HARVEY RUVIN, CLERK

MIAMI-DADE COUNTY, FLORIDA
BY ITS MAYOR

By: [Signature]
Deputy Clerk 5/31/10

By: [Signature]
Mayor

Approved as to form and legal sufficiency:

[Signature]
Assistant County Attorney

The foregoing was accepted and approved on the 27 day of May, A.D. 2010, by Resolution No. R-354-10 of the Board of County Commissioners of Miami-Dade County, Florida.

STATE OF FLORIDA
COUNTY OF MIAMI-DADE

The foregoing instrument was acknowledged before me this 21 day of July, 2010, by Carlos Alvarez and Elizabeth Adams Mayor and Clerk, respectively of Miami-Dade County, a political subdivision of the State of Florida, on behalf of the said county. Each is personally known to me.

[Signature]
Notary Public Signature

OMARA COELLO
Print Name

My Commission Expires: _____

(Notarial Seal)

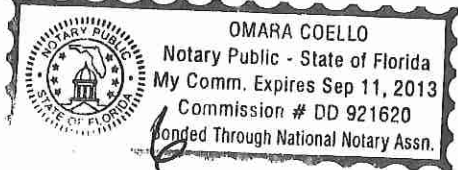
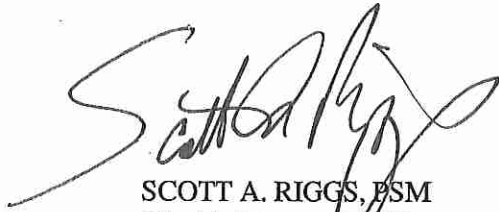


EXHIBIT "A".
10' UTILITY EASEMENT

Being a portion of Section 21, Township 54 South, Range 42 East, Miami Dade County, Florida, being more particularly described as follows:

Commence at a National Geodetic Survey, Control Point stamped "Bruce" PID number AA5494; thence S 46°03'14" E, for a distance of 3425.01 feet to a National Geodetic Survey, Control Point stamped "Bruce2" PID number AA5493; thence continue S 46°03'14" E, for a distance of 278.24 feet; thence S 43°38'52" W, for a distance of 746.67 feet; to the Point of Beginning of the centerline of an Easement 10 feet wide with 5 feet to each side; thence N 46°21'08" W, along said centerline, for a distance of 16.08 feet; thence S 44°06'49" W, for a distance of 13.38 feet; thence S 16°41'04" W, for a distance of 70.97 feet; thence S 36°05'25" W, for a distance of 39.84 feet; thence S 45°03'41" W, for a distance of 51.50 feet to the Point of Terminus of the aforementioned centerline.

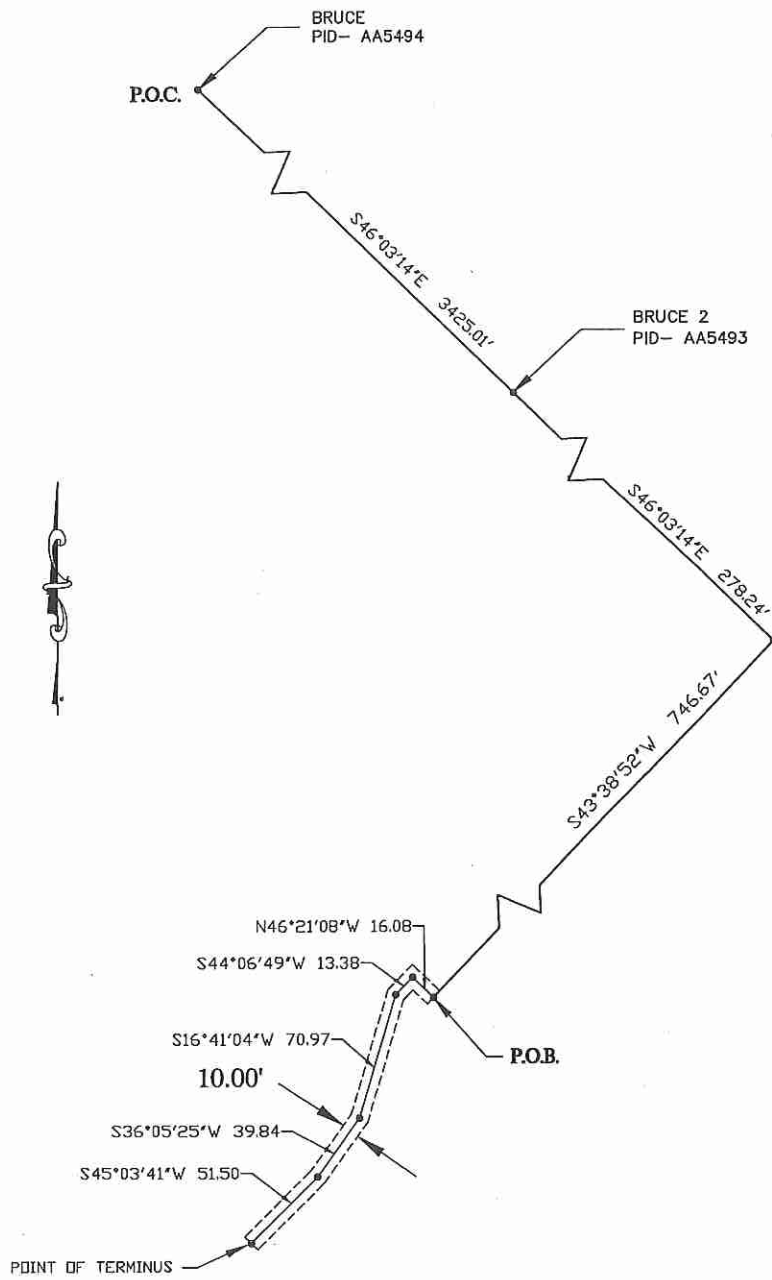
Side lines must be shortened or lengthened as the case may be to maintain the 10 feet easement conformation. Having 1917.73 Sq. ft. more or less.



SCOTT A. RIGGS, PSM
Florida License # 0160
140 West Flagler Street, Suite # 805
Miami, Florida 33130 (305) 375-2657
Date: 08-21-2009

This Description and the accompanying sketch are not valid without the signature and raised seal of a Florida Licensed Surveyor and Mapper. This description and the accompanying Sketch are not valid one without the other.

10' UTILITY EASEMENT



SKETCH TO ACCOMPANY
LEGAL DESCRIPTION

NOTES.

- 1-. THIS IS NOT A BOUNDARY SURVEY.
- 2-. The Bearings shown hereon are based on The Florida State Plane Coordinate System, East Zone, North American Datum of 1983
- 3-. P.O.C. denotes point of commencement
- 4-. P.O.B. denotes point of beginning.

MIAMI-DADE COUNTY
PUBLIC WORKS
DATE: 11-24-2009 SCALE: NOT TO SCALE