OFFICIAL FILE COPY
CLERK OF THE BOARD
OF COUNTY COMMISSIONERS
MIAMI-DADE COUNTY, FLORIDA

Memorandum

MIAMI-DADE COUNTY

(Public Hearing 11-17-15)

Date: November 3, 2015

Agenda Item No. 5(D)

To: Honorable Chairman Jean Monestime
and Members, Board of County Commissioners

From: Carlos A. Gimenez
Mayor

Subject: Proposed Zoning Ordinance Amending the Princeton Community Urban Center Zoning District – Zoning Hearing Application No. Z14-136

Ordinance No. 15-132

Attached please find material related to a zoning application filed in accordance with Section 33-284.89.3 of the Code of Miami-Dade County (Amendments to Urban Center District Land Use Plan Category or Other Regulating Plan). The material consists of a proposed ordinance containing the applicant's proposed revisions to the Princeton Community Urban Center Zoning District regulating plans and related text as well as the Department of Regulatory and Economic Resources' staff report. This item is quasi-judicial.

The proposed ordinance is not anticipated to have a fiscal impact on Miami-Dade County as described by Ordinance No. 15-59 and would not result in additional staffing needs or future operational costs for County administration. The ordinance is required as part of the quasi-judicial process associated with these types of zoning-related applications. Activities related to this application are absorbed by the administering department through fees assessed to the applicant.

The accompanying recommendation of the Director, which was prepared in accordance with Section 33-284.89.3 of the Code of Miami-Dade County, includes, among other things, a compatibility analysis and conclusion that satisfies the requirements of Ordinance No. 15-83, regarding social equity, to the extent applicable to this item.

Jack Osterholt, Deputy Mayor

PH – 14-136

Recommendation Summary for Princeton Community Urban Center District (PCUCD)	
Commission District	8 and 9
Applicant	Miami-Dade County Department of Regulatory and Economic Resources
Summary of Requests	This application seeks to amend the Princeton Community Urban Center District (PCUCD) regulations in order to: (1) update the graphic format of the regulating plans (Street Types, Sub-districts, Land Use, Building Heights, Designated Open Space, New Streets and Bike Route) in a manner that is graphically consistent with other updated Urban Center District regulating plans; (2) update the Land Use Plan by introducing the MCI category for certain properties within the District; (3) introduce a regulating plan that addresses residential densities (Density Plan); (4) update the Uses section by providing for entertainment centers in the Marketplace Special category and plant nurseries in the Utilities category; (5) update the Development Parameters to: cross-reference the Standard Urban Center District Regulations [Article XXXIII(K)] for building and street standards criteria; provide setback criteria for buildings fronting the busway; provide criteria for streets fronting the busway and pedestrian passages; and (6) cross-reference the Standard Urban Center District Regulations section addressing non-conformities.
Location	Generally located south of SW 240 Street, west of SW 127 Avenue, north of SW 256 Street, and east of the Urban Development boundary.
Property Size	±824 acres
Existing Zoning	Princeton Community Urban Center District (PCUCD)
Existing Land Use	Mixed-use, retail/office, multi-family, industrial, civic, and single-family residential
2015-2025 CDMP Land Use Designation	Community Urban Center
Comprehensive Plan Consistency	Consistent with interpretative text, goals, objectives and policies of the CDMP
Applicable Zoning Code Section(s)	Section 33-284.89.3 Amendments to Urban Center District Land Use Plan Category or Other Regulating Plan and Section 33-303.1(E)(2). Developmental Impact Committee
Recommendation	**Approval**

REQUEST:

This application seeks to amend the Princeton Community Urban Center District (PCUCD) regulations in order to: (1) update the format of the regulating plans (Street Types, Sub-districts, Land Use, Building Heights, Designated Open Space, New Streets and Bike Route) in a manner that makes the interpretation of the development thresholds easier to implement and are graphically consistent with other updated Urban Center District regulating plans; (2) update the Land Use Plan by introducing the MCI, Mixed-use Industrial category, for certain properties within the District; (3) introduce a regulating plan that addresses residential densities (Density Plan); (4) update the Uses section by providing for entertainment centers in the Marketplace Special category and plant nurseries in the Utilities category; (5) update the Development Parameters to: cross-reference the PCUCD with the Standard Urban Center District Regulations

[Article XXXIII(K)] for building and street standards criteria; provide setback criteria for buildings fronting the busway; provide standards for streets fronting the busway and pedestrian passages; and (6) to cross-reference the PCUCD to the Standard Urban Center District Regulations addressing non-conformities, which governs when limited expansions to existing buildings within the District are sought.

PURPOSE, PROPERTY HISTORY & DESCRIPTION:

On October 2, 2012, the Board of County Commissioners (BCC) adopted Ordinance No. 12-86 which was a comprehensive overhaul to the County's Standard Urban Center District Regulations (SUCO). This comprehensive update, among other things, standardized a series of regulations that were included in the individual Urban Center Districts, including the permitted uses, building placement and street type development parameters and the various nonconforming sections. As a result, all individual Urban Center Districts need to be amended to conform to Ordinance No. 12-86. However, no formal process existed in order to effectuate the required updates. On December 3, 2013, the BCC adopted Ordinance No. 13-119, establishing a formal process for changing land use categories or regulating plans in urban center or urban area districts. The proposed amendments included in this application will bring the Princeton Community Urban Center District ordinance into conformity with the updated standards.

The main purpose of the modifications to this ordinance is to bring the Princeton Community Urban Center District -- one of the County's Community Urban Center Districts (UCDs) -- in conformance with recent updates to the County's Standard Urban Centers District Regulations. Graphic updates to the regulating plans will further clarify the intent of the PCUCD allowable development thresholds. In addition, building setback standards and street parameters for lots which adjoin the busway are introduced as well as standards for pedestrian passages previously omitted. Another change includes referencing the non-conformity, building and street criteria sections provided in the Standard Urban Centers District Regulations [Article XXXIII(K)] for all development and re-development in the District.

Staff notes, the standards for buildings fronting the busway are compatible with the criteria used for buildings fronting other urban center streets, which requires them to be in close proximity to the street and possess architectural elements that are interesting to pedestrians. The street defining the edges of the busway are similar in design to others required in the District, which necessitate or permit on-street parking, require street trees and wide sidewalks that in combination help to enhance the pedestrian experience. The pedestrian passage, a unique moment in the Marketplace Special District is also compatible with the street network envisioned for the Princeton Community Urban Center. Unlike other streets in the District, the passage is used exclusively by pedestrians, but similar to other streets required in the District, is defined by buildings and open space to create the quality necessary for pedestrian comfort and interest. Regarding the updates to the Land Use regulating plan, the original PCUCD pre-dates the establishment of the Mixed-Use Industrial (MCI) land use category in the updated standards. The updated Land Use Regulating Plan changes the designation of eight (8) properties on the west side of the busway from MC, Mixed-Use Corridor, to MCI. This new designation is consistent with the mixed uses authorized in the original PCUCD and grandfathers existing uses within said properties. The remaining changes affect the text format and illustrative components of the ordinance that are technical and do not increase or decrease the development thresholds permitted or alter in any manner the general intent of the County's Comprehensive Development Master Plan (CDMP) goals and objectives for urban center development.

RECOMMENDATION:

Staff notes that the proposed updates to the Princeton Community Urban Center District (PCUCD) regulations are primarily designed to bring the PCUCD into conformance with the updated Standard Urban Center District Regulations and that the remaining changes are technical in nature.

Staff notes that the proposed regulating plan updates previously described, the introduction of standards addressing the busway and references to ArticleXXXIII(K) are **consistent** with the adopted 2020-2030 Comprehensive Development Master Plan (CDMP) and **compatible** with the surrounding area and recommends approval of the updates to the PCUCD.

Nathan Kogon, AICP, Assistant Director
Development Services Division
Miami-Dade County
Department of Regulatory and Economic Resources

MEMORANDUM

(Revised)

TO: Honorable Chairman Jean Monestime
and Members, Board of County Commissioners

DATE: November 17, 2015

FROM: Abigail Price-Williams
County Attorney

SUBJECT: Agenda Item No. 5(D)

Please note any items checked.

_____ **"3-Day Rule" for committees applicable if raised**

_____ **6 weeks required between first reading and public hearing**

_____ **4 weeks notification to municipal officials required prior to public hearing**

_____ **Decreases revenues or increases expenditures without balancing budget**

_____ **Budget required**

_____ **Statement of fiscal impact required**

_____ **Statement of social equity required**

_____ **Ordinance creating a new board requires detailed County Mayor's report for public hearing**

✓ **No committee review**

_____ **Applicable legislation requires more than a majority vote (i.e., 2/3's ____, 3/5's ____, unanimous _____) to approve**

_____ **Current information regarding funding source, index code and available balance, and available capacity (if debt is contemplated) required**

Approved _____ Mayor
Veto _____
Override _____

Agenda Item No. 5(D)
11-3-15

ORDINANCE NO. 15-132

ORDINANCE RELATING TO ZONING; UPDATING LAND USE REGULATING PLANS, ALLOWABLE USES, DEVELOPMENT PARAMETERS, AND NONCONFORMING USE PROVISIONS FOR THE PRINCETON COMMUNITY URBAN CENTER DISTRICT, AMENDING SECTIONS 33-284.98, 33-284.99.1, 33-284.99.2, 33-284.99.3, AND 33-284.99.5, CODE OF MIAMI-DADE COUNTY, FLORIDA ("CODE"), PROVIDING SEVERABILITY, INCLUSION IN THE CODE AND AN EFFECTIVE DATE

BE IT ORDAINED BY THE BOARD OF COUNTY COMMISSIONERS OF MIAMI-DADE COUNTY, FLORIDA:

Section 1. Section 33-284.98 of the Code of Miami-Dade County, Florida, is hereby amended to read as follows:[1]

Sec. 33-284.98 Purpose, intent and applicability.

* * *

C. The boundaries shown in Figure 1 shall constitute the Princeton Community Urban Center Boundary Plan and are generally described as follows: from the northwest corner of the intersection of SW 256 Street and SW 127 Avenue, then north along the west side of SW 127 Avenue to the south side of SW 240 Street, then west along the south side of SW 240 Street to the Urban Development Boundary (UDB) line, as of the effective date of this ordinance, then south, east, and west along the UDB to the north side of SW 256 Street, then east along the north side of SW 256 Street to the west side of SW 127 Avenue. The exact location of the UDB line as of [[~~effective date of this~~

[1] Words stricken through and/or [[double bracketed]] shall be deleted. Words underscored and/or >>double arrowed<< constitute the amendment proposed. Remaining provisions are now in effect and remain unchanged.

~~ordinance (July 17, 2005)~~]] >>[insert effective date of this ordinance]<<is on file with the Department of [[~~Planning and Zoning~~]] >>Regulatory and Economic Resources<<.

Section 2. Section 33-284.99.1 of the Code of Miami-Dade County, Florida, is hereby amended to read as follows:

Sec. 33-284.99.1. Uses.

Except as provided herein, all permitted, conditionally permitted, and temporary uses within the PCUC shall comply with [[~~Section 33-284.83~~]] >>Article XXXIII(K)<< of this code[[~~,~~]] >>.<<

A. Permitted Uses. The following uses shall be permitted.

[[~~1. On the west side of South Dade Busway right-of-way, Industrial (ID) lots abutting designated Mixed Use Corridor (MC) lots on at least one side, may have uses permitted in the MC area for a depth not to exceed 300 feet, as measured from the Busway right-of-way.~~

~~2. In the Industrial District (ID) area, all uses permitted in the IU-2 zoning district after public hearing pursuant to section 33-311(A)(3) of this code.~~]]

[[~~3~~]] >>1<<.The following uses in the Marketplace Special District (SD) area:

a. outdoor produce markets

b. all uses permitted in the IU-1 zoning district

c. in the Core and Center Sub-districts only, on lots fronting on SW 244 Street [[~~or SW 137 Avenue~~]], all uses permitted in the Arts District (AD)

[[4]]>>2<<. The following uses in the Arts District (AD) area:

a. Live-work buildings [[~~, only along A-Streets and~~]] with the following uses:

(1) for the residential area: multiple family

apartment units when vertically integrated with other lawful uses in work space area

(2) for the work space area:

(i) all uses permitted in the workshop portion of a live-work unit in the ID area >>provided under Sec. 33-284.83(C) footnote [17]<<

* * *

[[~~5~~]]>>3<<. The following uses in the Utilities District (UD) area:

a. all uses permitted in the GU zoning district, excluding residences and permanent storage.

>>b. plant nurseries.<<

B. Conditionally Permitted Uses.

>>1. In the Marketplace Special District (SD) area, an<< [[~~An~~]] entertainment center shall be permitted >>if approved<< after public hearing pursuant to section 33-311(A)(3) of this code, provided that the following conditions are also satisfied:

[[~~1~~]]>>a<<. The site contains a minimum of 5 net acres and a maximum of 20 net acres.

[[~~2~~]]>>b<<. A landscaped buffer of 25 feet is provided along all property lines, allowing only access and egress therein, except that facilities with frontages along SW 244 Street and US 1/Busway shall comply with the Building Placement and Design Parameters.

[[~~3~~]]>>c<<. All buildings are setback a minimum of 30 feet from all property lines except along SW 244 Street.

>>2. In the Industrial District (ID) area, all uses permitted in the IU-2 zoning district, only if approved after public hearing pursuant to section 33-311(A)(3) of this code.<<

Section 3. Section 33-284.99.2 of the Code of Miami-Dade County, Florida, is hereby amended to read as follows:

Sec. 33-284.99.2. Regulating Plans.

The Regulating Plans shall consist of the following controlling plans as defined and graphically depicted in this section:

A. The Street Types Plan, which establishes a hierarchy of street types in existing and future locations. The five Street Types and the hierarchy of streets (from most important to least important in accommodating all types of activity) are U.S. 1, Main Street, Boulevard, Minor Street, and Service Road.

B. The Sub-districts Plan, which delineates 3 Sub-districts: Core, Center and Edge. These Sub-districts shall regulate the allowable intensity of development in accordance with the Comprehensive Development Master Plan and this article.

C. The Land Use Plan, which delineates the areas where specified land uses and development of various types and intensities shall be permitted.

>>D. The Density Plan, which designates areas with minimum and maximum residential densities.<<

[[~~D~~]]>>E<<. The Building Heights Plan, which establishes the minimum and maximum allowable number of stories.

[[~~E~~]]>>F<<. The Designated Open Space Plan, which designates open spaces. The designated open spaces shall be controlled by anchor points.

[[~~F~~]]>>G<<. The New Streets Plan, which shows the location and the number of new streets needed to create the prescribed network of streets within each Urban Center District. All new A streets shall be required in the same general location as shown on the New Streets Plan. All B streets shall be located as provided in Section 33-284.86(F) of this code.

[[~~G~~]]>>H<<. The Bike Route Plan, which depicts the designated bike routes, including the bike facility requirements if any, which shall be shown in all development plans.

A. Street Types Plan.

[[

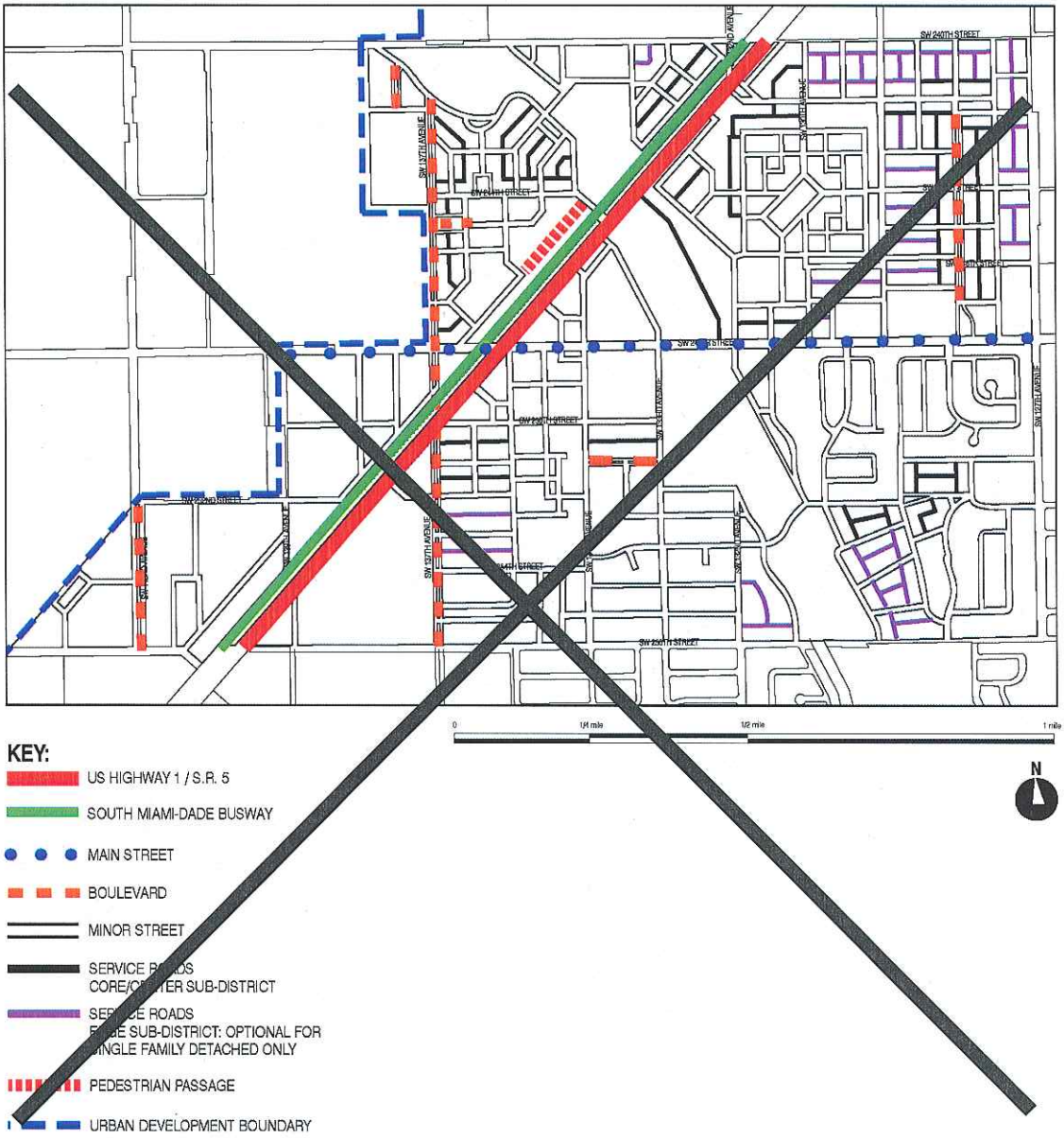

]]

>>

Street Types

- U.S. 1
- Busway
- Main Street
- Boulevard
- Minor
- Busway Frontage
- Pedestrian Passage

0 500 1,000 2,000 3,000 4,000 Feet

Urban Development Boundary

<<

B. Sub-districts Plan

[[

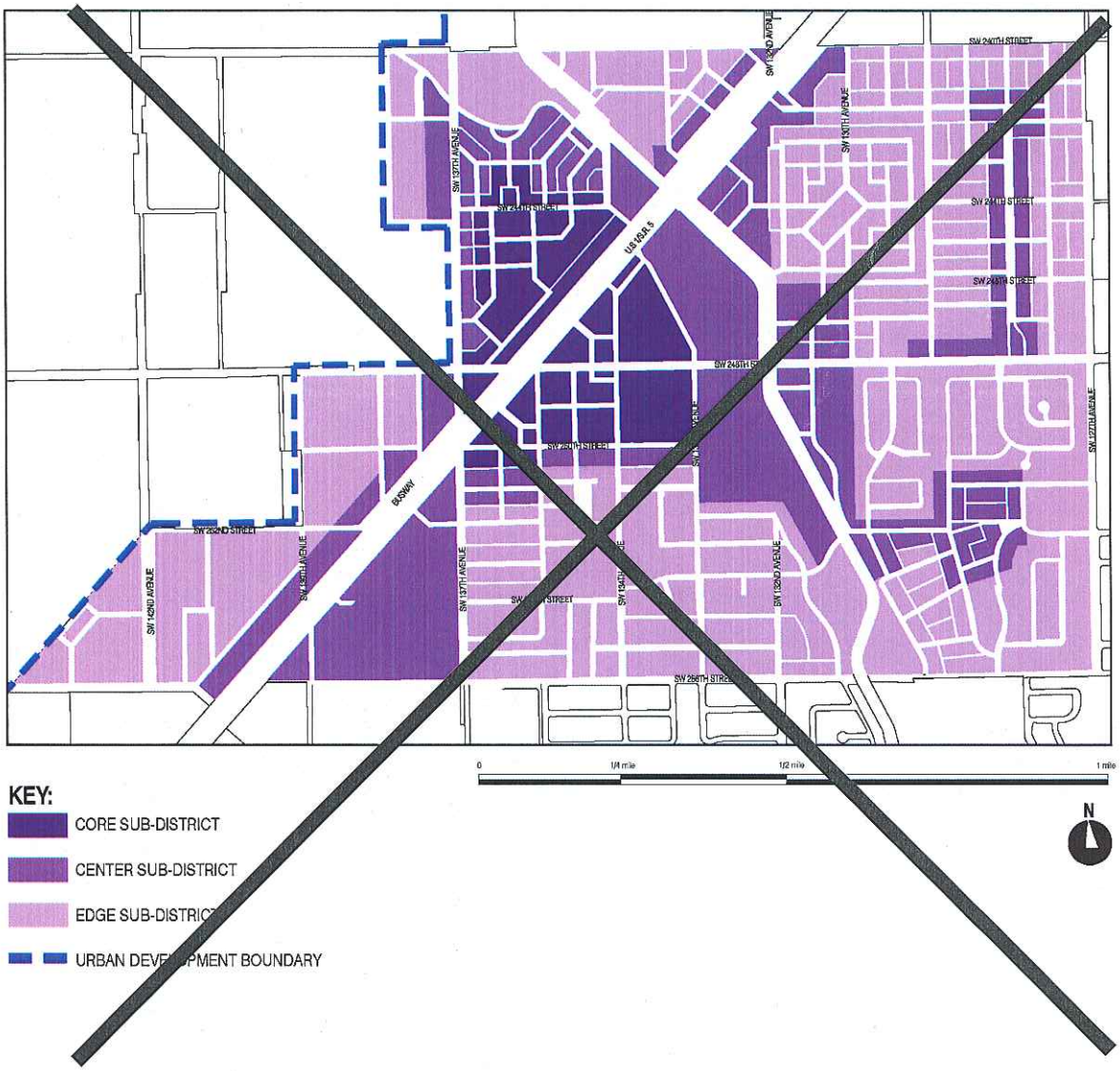

]]

>>

Sub-Districts

- Core Sub-District
- Center Sub-District
- Edge Sub-District

0 500 1,000 2,000 3,000 4,000 Feet

Urban Development Boundary

<<

C. Land Use Plan

[[

KEY:

MM MIXED USE MAIN STREET
First and second floors: businesses; professional offices; civic, education and government offices; second floor and above: residential (min. 12 units/acre net; max. 52* units/acre net)

MC MIXED USE CORRIDOR
Residential; businesses; professional offices; civic, education and government offices (max. 52* units/acre net in the Core Sub-district; max. 36 units/acre net in the Center and Edge Sub-districts)

MO MIXED USE OPTIONAL
First floor (optional): businesses, professional offices, civic, education and government offices; All floors: residential (min. 12 units/acre net; max. 36 units/ acre net)

RM RESIDENTIAL MODIFIED
Courtyard, sideyard, duplex, rowhouse, urban villa, apartment dwellings (min. 12 units/acre net; max. 36 units/ acre net)

R RESIDENTIAL
Single family detached, courtyard, sideyard, rowhouse, urban villa, duplex dwellings (min. 6 units/acre net; max. 18 units/acre net)

AD ARTS DISTRICT
Live/work buildings, RM uses (min. 12 units/acre net; max. 52* units/acre net in the Core Sub-district; max. 36 units/acre net in the Center and Edge Sub-districts)

SD MARKETPLACE SPECIAL DISTRICT
Entertainment Center as per Sec. 33-284.99.1(B); IU-1 uses

UD UTILITIES DISTRICT
All uses permitted in GU district

ID INDUSTRIAL DISTRICT
In all floors and all sub-districts: IU-1 uses; live/work units (max. 36 units/acre net); in the Center Sub-district, all uses and densities permitted in Residential Modified (RM); in the Edge Sub-district, all uses and densities permitted in Residential (R). R and RM uses shall comply with Sec. 33-284.83(A)(3)(c)

I INSTITUTIONAL
Civic, education, government offices

See Sections 33-284.83 and 33-284.95 of this code for specific permitted uses in each land use area.

*Residential density may be increased through the use of Severable Use Rights (SURs). See Sec. 33B-45(g)(15) of this code for applicability.

URBAN DEVELOPMENT BOUNDARY

]]

>>

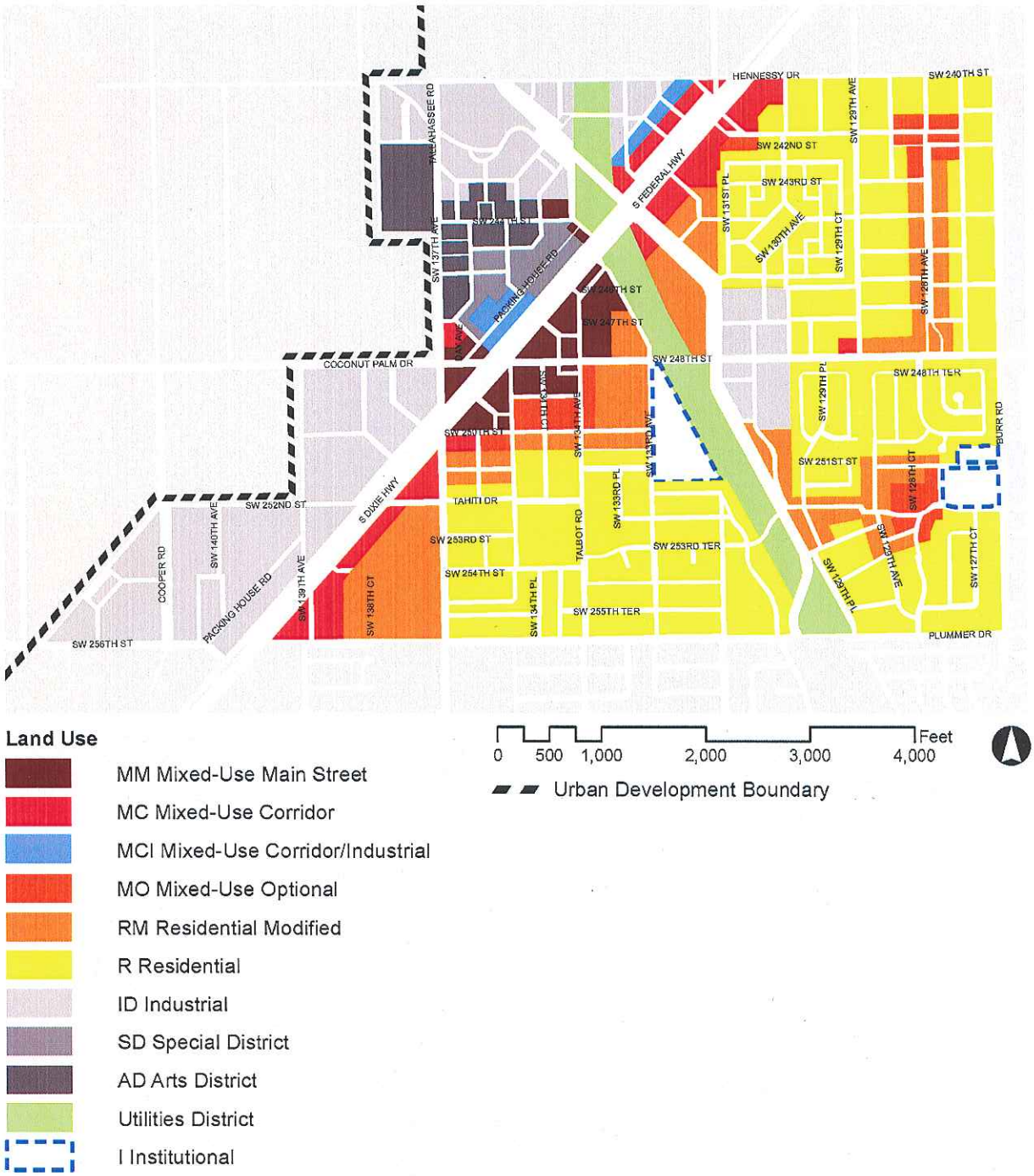
HENNESSY DR
SW 240TH ST
SW 242ND ST
SW 243RD ST
SW 129TH AVE
S FEDERAL HWY
SW 131ST PL
SW 130TH AVE
SW 129TH CT
SW 128TH AVE
TALLAHASSEE RD
SW 137TH AVE
PACKING HOUSE RD
SW 246TH ST
SW 247TH ST
SW 248TH ST
COCONUT PALM DR
SW 248TH TER
SW 129TH PL
BURR RD
SW 251ST ST
SW 128TH CT
SW 134TH AVE
SW 133RD AVE
SW 133RD PL
TAHITI DR
SW 252ND ST
S DIXIE HWY
SW 140TH AVE
COOPER RD
SW 253RD ST
SW 253RD TER
TALBOT RD
SW 254TH ST
SW 139TH AVE
SW 138TH CT
SW 134TH PL
SW 255TH TER
SW 129TH PL
SW 127TH CT
PLUMMER DR
SW 256TH ST
Land Use
MM Mixed-Use Main Street
MC Mixed-Use Corridor
MCI Mixed-Use Corridor/Industrial
MO Mixed-Use Optional
RM Residential Modified
R Residential
ID Industrial
SD Special District
AD Arts District
Utilities District
I Institutional
0 500 1,000 2,000 3,000 4,000 Feet
Urban Development Boundary

D. Density Plan

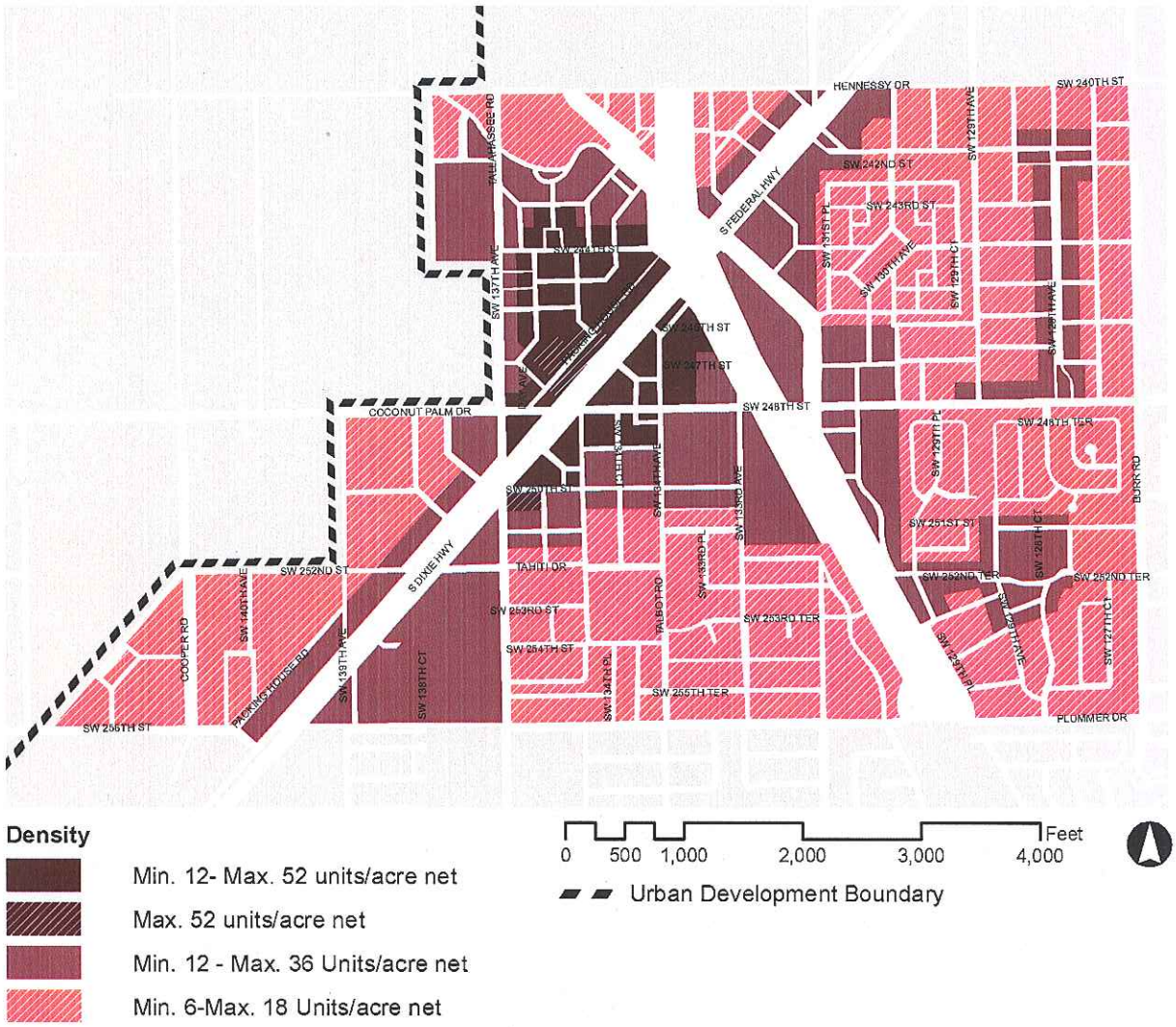

[[~~D~~]] >>E<<. Building Heights Plan

[[

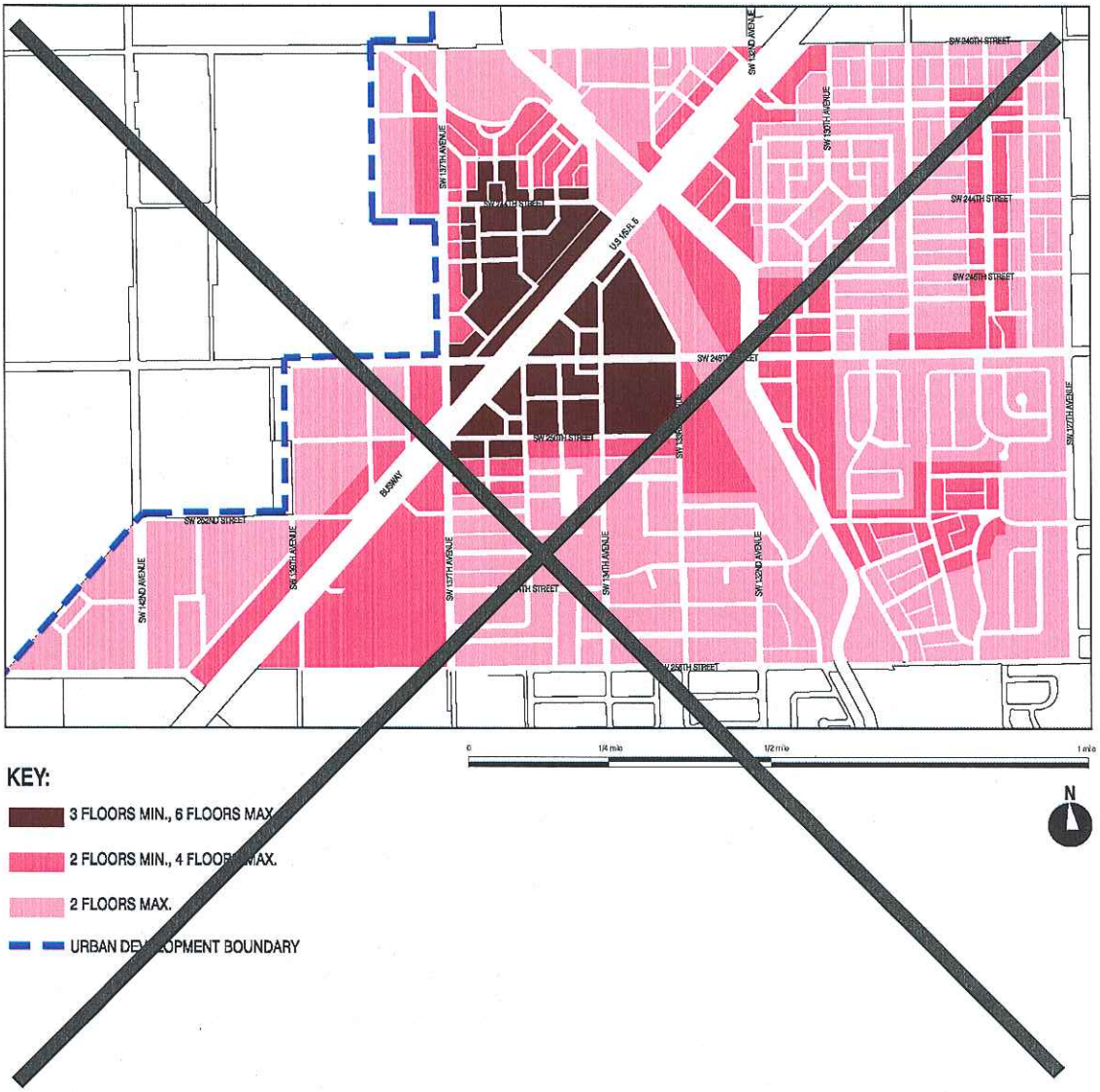

]]

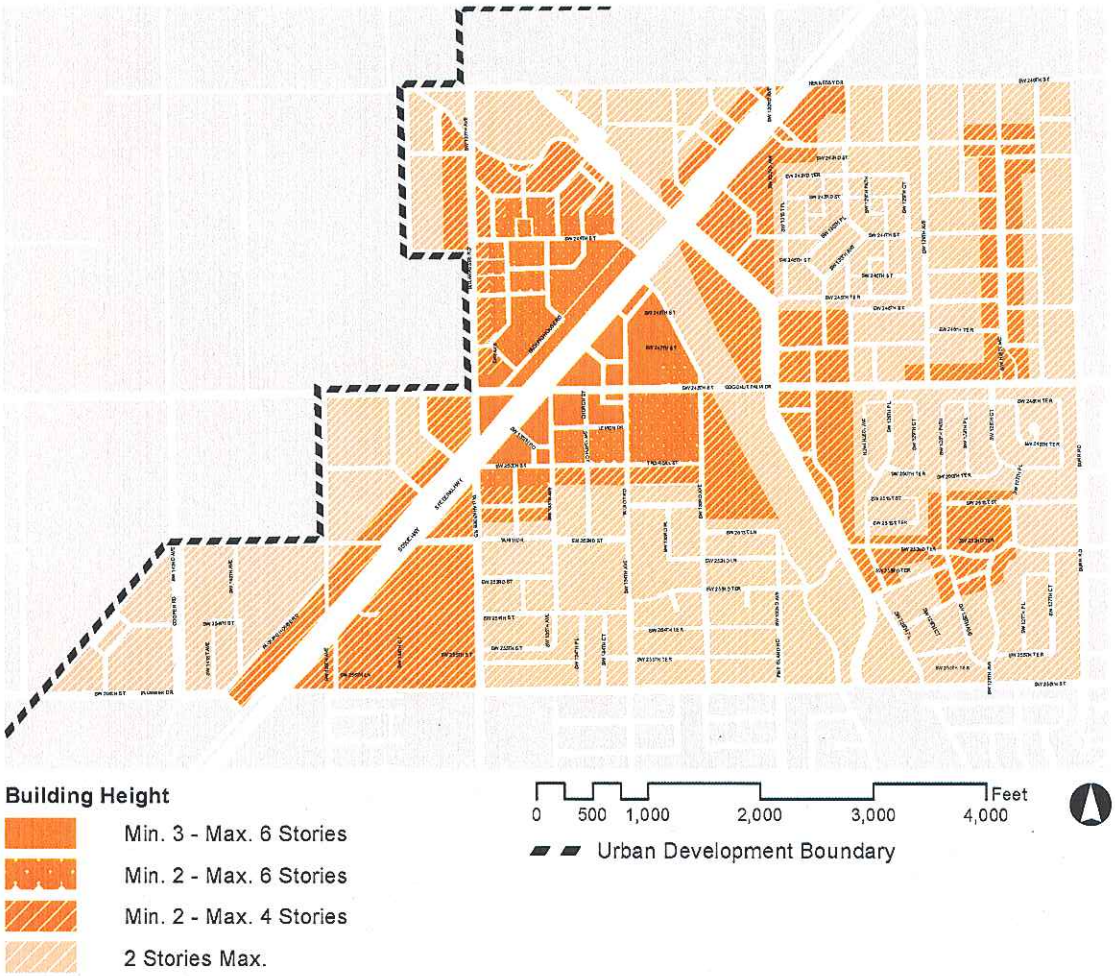
Building Height
Min. 3 - Max. 6 Stories
Min. 2 - Max. 6 Stories
Min. 2 - Max. 4 Stories
2 Stories Max.
0 500 1,000 2,000 3,000 4,000 Feet
Urban Development Boundary

[[E]] >>F<<. Designated Open Space Plan

[[

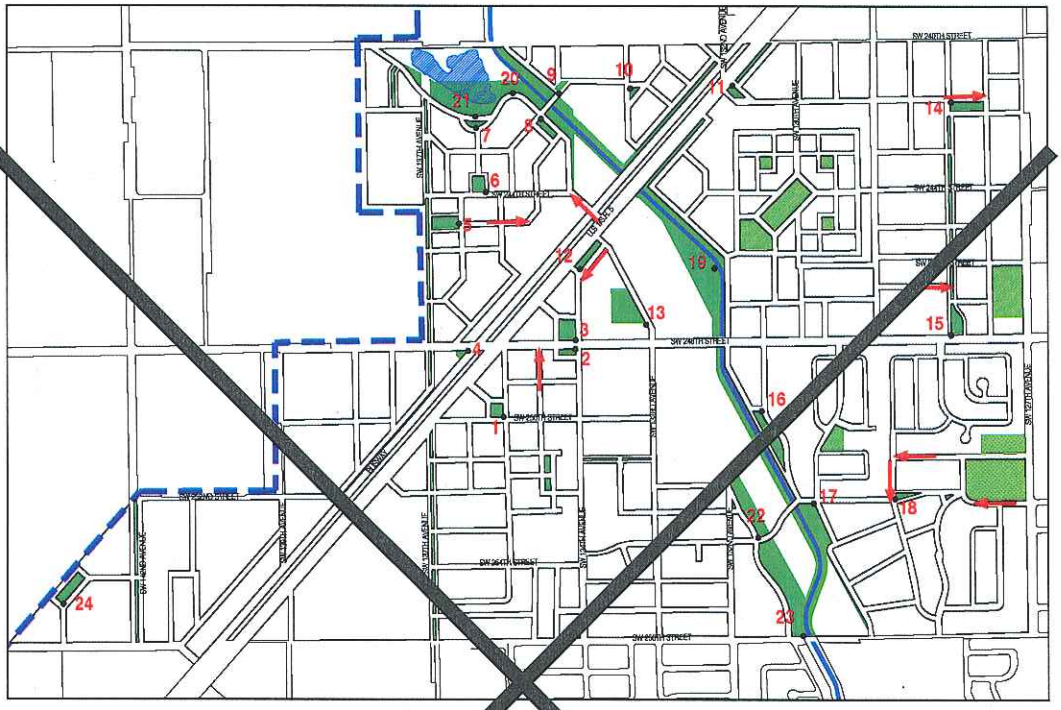

KEY:

- PROPOSED BLOCKS
- DESIGNATED OPEN SPACE
- EXISTING OPEN SPACE
- MIAMI-DADE PARKS PROPERTY
- EXISTING WATER BODIES
- STREET VISTA
- ANCHOR POINT
- URBAN DEVELOPMENT BOUNDARY

G Green, S Square, P Plaza

No	Type	Area
1	P	12,000 SF
2	S	7,000 SF
3	S	27,000 SF
4	P	4,500 SF
5	G	28,000 SF
6	S	15,000 SF
7	G	7,000 SF
8	G	11,000 SF
9	G	5,000 SF
10	G	7,500 SF
11	G	10,000 SF
12	S	18,000 SF
13	G	69,000 SF
14	S	23,000 SF
15	G	22,000 SF
16	G	39,000 SF
17	G	45,000 SF
18	S	6,500 SF
19	G	85,000 SF
20	G	17,000 SF
21	G	38,000 SF
22	G	50,000 SF
23	G	80,000 SF
24	G	25,000 SF

N

Open space, where an anchor point is shown, shall provide the general square footage shown in this Designated Open Space Plan.

Open space, where an anchor point is not shown, shall be developed according to the Street Type Development Parameters.

]]

>>

Open Space Anchor Point

Street Vista

0 500 1,000 2,000 3,000 4,000 Feet

Urban Development Boundary

Designated Open Spaces

Designated Open Space

Existing Open Space

Exisiting Open Space-Miami-Dade County Park

Number	Type	Area (sq. ft.)	Number	Type	Area (sq. ft.)
1	P	12,000	13	G	69,000
2	S	7,000	14	S	23,000
3	S	27,000	15	G	22,000
4	P	4,500	16	G	39,000
5	G	28,000	17	G	45,000
6	S	15,000	18	S	6,500
7	G	7,000	19	G	85,000
8	G	11,000	20	G	17,000
9	G	5,000	21	G	38,000
10	G	7,500	22	G	50,000
11	G	10,000	23	G	80,000
12	S	18,000	24	G	25,000

G: Green, S: Square, P: Plaza
N/A: Not applicable

<<

[[~~F~~]] >>G<<. New Streets Plan

[[

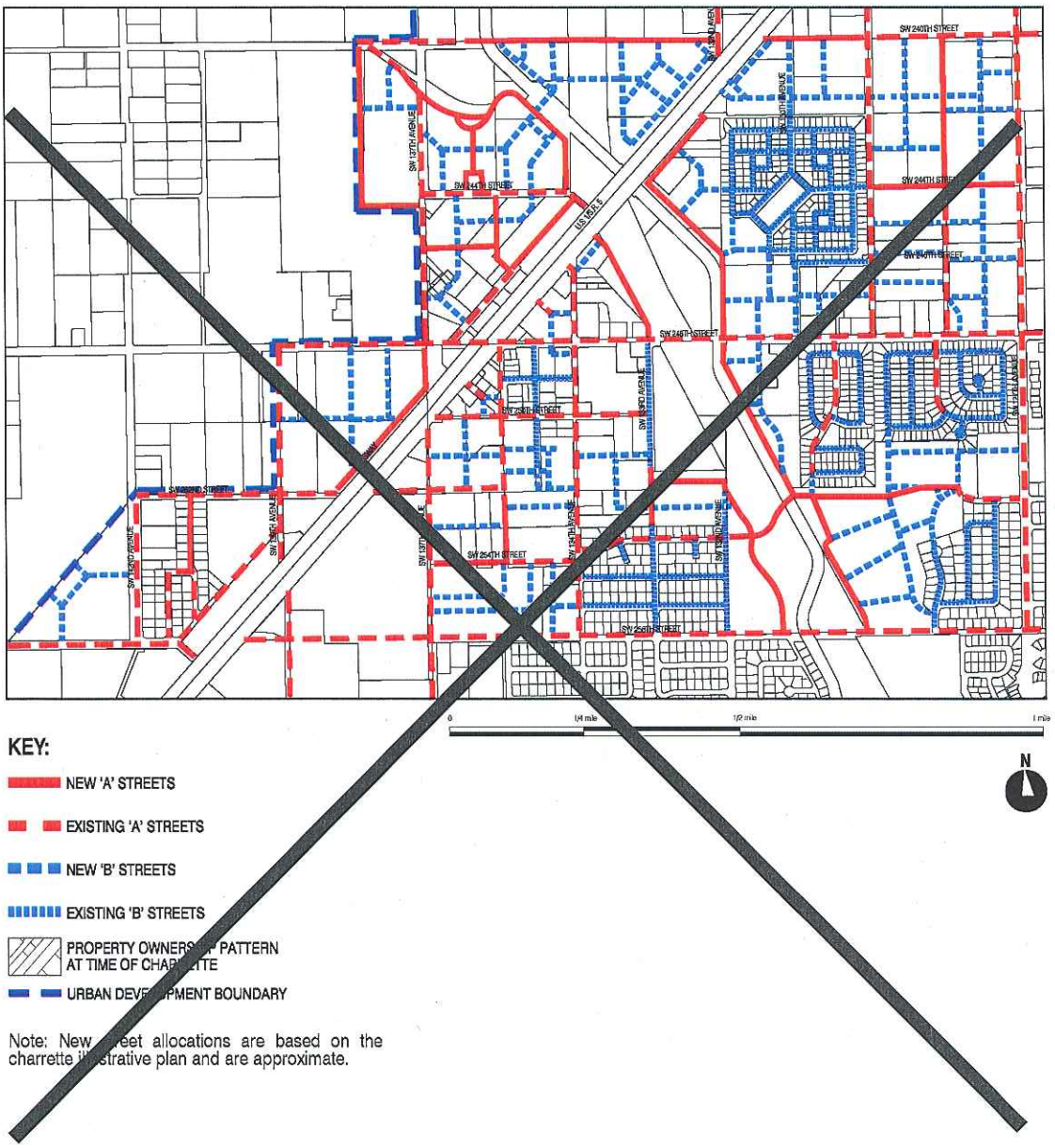

Note: New street allocations are based on the charrette illustrative plan and are approximate.

]]

>>

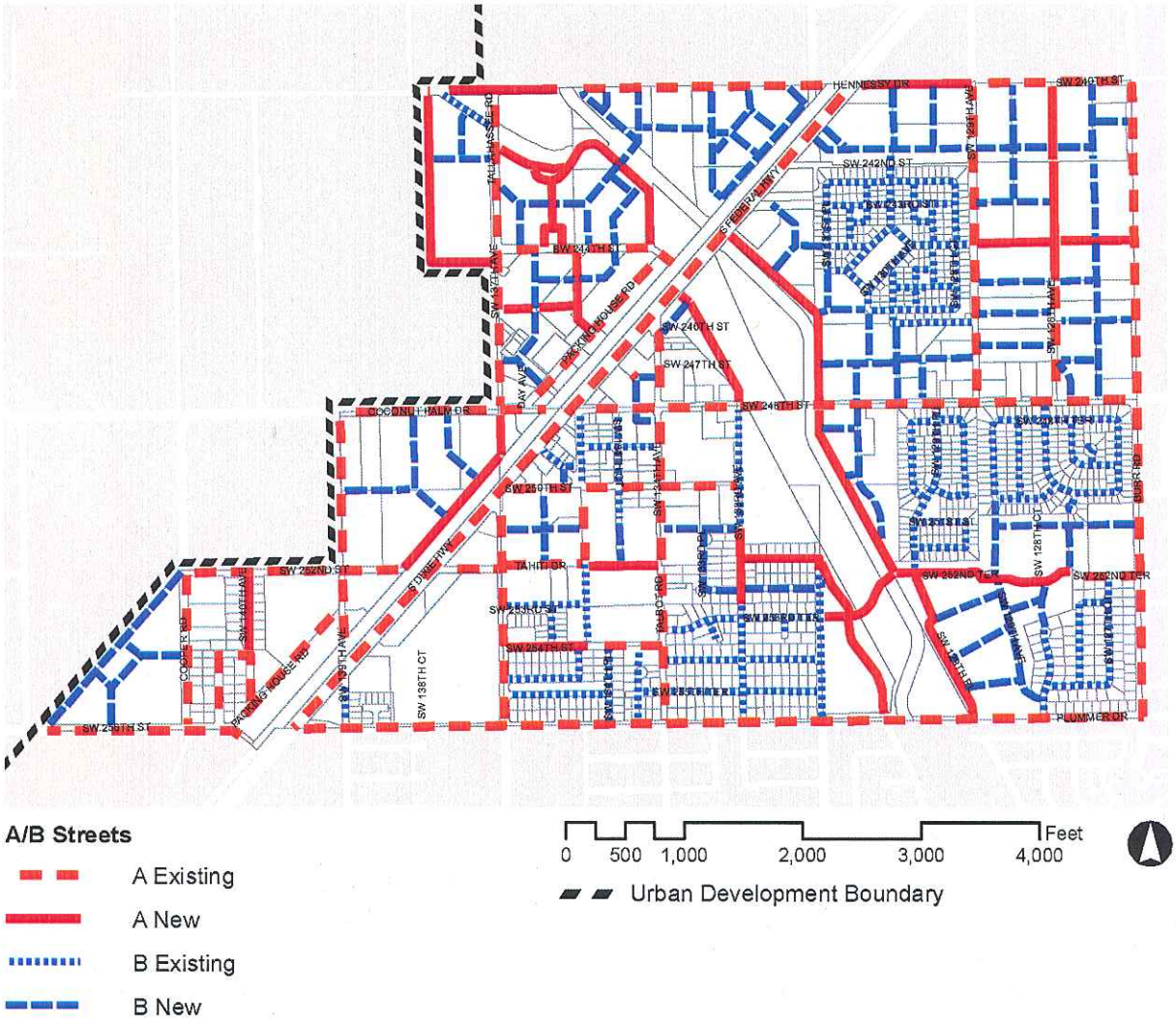

A/B Streets

- A Existing
- A New
- B Existing
- B New

0 500 1,000 2,000 3,000 4,000 Feet

Urban Development Boundary

<<

[[~~G~~]] >>H<<. Bike Route Plan

[[

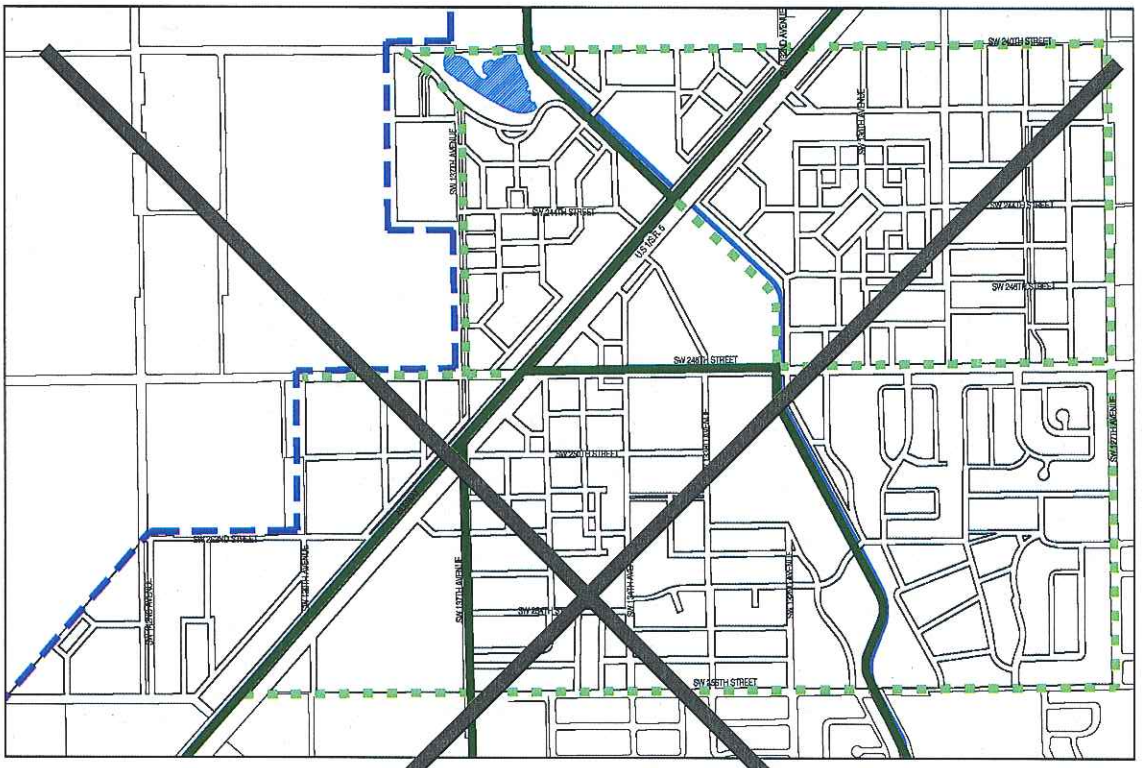
SW 248TH STREET
SW 137TH AVENUE
SW 127TH AVENUE
SW 117TH AVENUE
SW 112TH AVENUE
SW 107TH AVENUE
SW 102ND AVENUE
SW 97TH AVENUE
SW 92ND AVENUE
SW 87TH AVENUE
SW 82ND AVENUE
SW 77TH AVENUE
SW 72ND AVENUE
SW 67TH AVENUE
SW 252ND STREET
SW 256TH STREET
SW 260TH STREET
SW 264TH STREET
SW 268TH STREET
SW 272ND STREET
SW 276TH STREET
SW 280TH STREET
SW 288TH STREET
SW 296TH STREET
SW 304TH STREET
SW 312TH STREET
SW 320TH STREET
SW 328TH STREET
SW 336TH STREET
SW 344TH STREET
SW 352ND STREET
SW 360TH STREET
SW 368TH STREET
SW 376TH STREET
SW 384TH STREET
SW 392ND STREET
SW 400TH STREET
SW 408TH STREET
SW 416TH STREET
SW 424TH STREET
SW 432ND STREET
SW 440TH STREET
SW 448TH STREET
SW 456TH STREET
SW 464TH STREET
SW 472ND STREET
SW 480TH STREET
SW 488TH STREET
SW 496TH STREET
SW 504TH STREET
SW 512TH STREET
SW 520TH STREET
SW 528TH STREET
SW 536TH STREET
SW 544TH STREET
SW 552ND STREET
SW 560TH STREET
SW 568TH STREET
SW 576TH STREET
SW 584TH STREET
SW 592ND STREET
SW 600TH STREET
SW 608TH STREET
SW 616TH STREET
SW 624TH STREET
SW 632ND STREET
SW 640TH STREET
SW 648TH STREET
SW 656TH STREET
SW 664TH STREET
SW 672ND STREET
SW 680TH STREET
SW 688TH STREET
SW 696TH STREET
SW 704TH STREET
SW 712TH STREET
SW 720TH STREET
SW 728TH STREET
SW 736TH STREET
SW 744TH STREET
SW 752ND STREET
SW 760TH STREET
SW 768TH STREET
SW 776TH STREET
SW 784TH STREET
SW 792ND STREET
SW 800TH STREET
SW 808TH STREET
SW 816TH STREET
SW 824TH STREET
SW 832ND STREET
SW 840TH STREET
SW 848TH STREET
SW 856TH STREET
SW 864TH STREET
SW 872ND STREET
SW 880TH STREET
SW 888TH STREET
SW 896TH STREET
SW 904TH STREET
SW 912TH STREET
SW 920TH STREET
SW 928TH STREET
SW 936TH STREET
SW 944TH STREET
SW 952ND STREET
SW 960TH STREET
SW 968TH STREET
SW 976TH STREET
SW 984TH STREET
SW 992ND STREET
SW 1000TH STREET
SW 1008TH STREET
SW 1016TH STREET
SW 1024TH STREET
SW 1032ND STREET
SW 1040TH STREET
SW 1048TH STREET
SW 1056TH STREET
SW 1064TH STREET
SW 1072ND STREET
SW 1080TH STREET
SW 1088TH STREET
SW 1096TH STREET
SW 1104TH STREET
SW 1112TH STREET
SW 1120TH STREET
SW 1128TH STREET
SW 1136TH STREET
SW 1144TH STREET
SW 1152ND STREET
SW 1160TH STREET
SW 1168TH STREET
SW 1176TH STREET
SW 1184TH STREET
SW 1192ND STREET
SW 1200TH STREET
SW 1208TH STREET
SW 1216TH STREET
SW 1224TH STREET
SW 1232ND STREET
SW 1240TH STREET
SW 1248TH STREET
SW 1256TH STREET
SW 1264TH STREET
SW 1272ND STREET
SW 1280TH STREET
SW 1288TH STREET
SW 1296TH STREET
SW 1304TH STREET
SW 1312TH STREET
SW 1320TH STREET
SW 1328TH STREET
SW 1336TH STREET
SW 1344TH STREET
SW 1352ND STREET
SW 1360TH STREET
SW 1368TH STREET
SW 1376TH STREET
SW 1384TH STREET
SW 1392ND STREET
SW 1400TH STREET
SW 1408TH STREET
SW 1416TH STREET
SW 1424TH STREET
SW 1432ND STREET
SW 1440TH STREET
SW 1448TH STREET
SW 1456TH STREET
SW 1464TH STREET
SW 1472ND STREET
SW 1480TH STREET
SW 1488TH STREET
SW 1496TH STREET
SW 1504TH STREET
SW 1512TH STREET
SW 1520TH STREET
SW 1528TH STREET
SW 1536TH STREET
SW 1544TH STREET
SW 1552ND STREET
SW 1560TH STREET
SW 1568TH STREET
SW 1576TH STREET
SW 1584TH STREET
SW 1592ND STREET
SW 1600TH STREET
SW 1608TH STREET
SW 1616TH STREET
SW 1624TH STREET
SW 1632ND STREET
SW 1640TH STREET
SW 1648TH STREET
SW 1656TH STREET
SW 1664TH STREET
SW 1672ND STREET
SW 1680TH STREET
SW 1688TH STREET
SW 1696TH STREET
SW 1704TH STREET
SW 1712TH STREET
SW 1720TH STREET
SW 1728TH STREET
SW 1736TH STREET
SW 1744TH STREET
SW 1752ND STREET
SW 1760TH STREET
SW 1768TH STREET
SW 1776TH STREET
SW 1784TH STREET
SW 1792ND STREET
SW 1800TH STREET
SW 1808TH STREET
SW 1816TH STREET
SW 1824TH STREET
SW 1832ND STREET
SW 1840TH STREET
SW 1848TH STREET
SW 1856TH STREET
SW 1864TH STREET
SW 1872ND STREET
SW 1880TH STREET
SW 1888TH STREET
SW 1896TH STREET
SW 1904TH STREET
SW 1912TH STREET
SW 1920TH STREET
SW 1928TH STREET
SW 1936TH STREET
SW 1944TH STREET
SW 1952ND STREET
SW 1960TH STREET
SW 1968TH STREET
SW 1976TH STREET
SW 1984TH STREET
SW 1992ND STREET
SW 2000TH STREET
SW 2008TH STREET
SW 2016TH STREET
SW 2024TH STREET
SW 2032ND STREET
SW 2040TH STREET
SW 2048TH STREET
SW 2056TH STREET
SW 2064TH STREET
SW 2072ND STREET
SW 2080TH STREET
SW 2088TH STREET
SW 2096TH STREET
SW 2104TH STREET
SW 2112TH STREET
SW 2120TH STREET
SW 2128TH STREET
SW 2136TH STREET
SW 2144TH STREET
SW 2152ND STREET
SW 2160TH STREET
SW 2168TH STREET
SW 2176TH STREET
SW 2184TH STREET
SW 2192ND STREET
SW 2200TH STREET
SW 2208TH STREET
SW 2216TH STREET
SW 2224TH STREET
SW 2232ND STREET
SW 2240TH STREET
SW 2248TH STREET
SW 2256TH STREET
SW 2264TH STREET
SW 2272ND STREET
SW 2280TH STREET
SW 2288TH STREET
SW 2296TH STREET
SW 2304TH STREET
SW 2312TH STREET
SW 2320TH STREET
SW 2328TH STREET
SW 2336TH STREET
SW 2344TH STREET
SW 2352ND STREET
SW 2360TH STREET
SW 2368TH STREET
SW 2376TH STREET
SW 2384TH STREET
SW 2392ND STREET
SW 2400TH STREET
SW 2408TH STREET
SW 2416TH STREET
SW 2424TH STREET
SW 2432ND STREET
SW 2440TH STREET
SW 2448TH STREET
SW 2456TH STREET
SW 2464TH STREET
SW 2472ND STREET
SW 2480TH STREET
SW 2488TH STREET
SW 2496TH STREET
SW 2504TH STREET
SW 2512TH STREET
SW 2520TH STREET
SW 2528TH STREET
SW 2536TH STREET
SW 2544TH STREET
SW 2552ND STREET
SW 2560TH STREET
SW 2568TH STREET
SW 2576TH STREET
SW 2584TH STREET
SW 2592ND STREET
SW 2600TH STREET
SW 2608TH STREET
SW 2616TH STREET
SW 2624TH STREET
SW 2632ND STREET
SW 2640TH STREET
SW 2648TH STREET
SW 2656TH STREET
SW 2664TH STREET
SW 2672ND STREET
SW 2680TH STREET
SW 2688TH STREET
SW 2696TH STREET
SW 2704TH STREET
SW 2712TH STREET
SW 2720TH STREET
SW 2728TH STREET
SW 2736TH STREET
SW 2744TH STREET
SW 2752ND STREET
SW 2760TH STREET
SW 2768TH STREET
SW 2776TH STREET
SW 2784TH STREET
SW 2792ND STREET
SW 2800TH STREET
SW 2808TH STREET
SW 2816TH STREET
SW 2824TH STREET
SW 2832ND STREET
SW 2840TH STREET
SW 2848TH STREET
SW 2856TH STREET
SW 2864TH STREET
SW 2872ND STREET
SW 2880TH STREET
SW 2888TH STREET
SW 2896TH STREET
SW 2904TH STREET
SW 2912TH STREET
SW 2920TH STREET
SW 2928TH STREET
SW 2936TH STREET
SW 2944TH STREET
SW 2952ND STREET
SW 2960TH STREET
SW 2968TH STREET
SW 2976TH STREET
SW 2984TH STREET
SW 2992ND STREET
SW 3000TH STREET
SW 3008TH STREET
SW 3016TH STREET
SW 3024TH STREET
SW 3032ND STREET
SW 3040TH STREET
SW 3048TH STREET
SW 3056TH STREET
SW 3064TH STREET
SW 3072ND STREET
SW 3080TH STREET
SW 3088TH STREET
SW 3096TH STREET
SW 3104TH STREET
SW 3112TH STREET
SW 3120TH STREET
SW 3128TH STREET
SW 3136TH STREET
SW 3144TH STREET
SW 3152ND STREET
SW 3160TH STREET
SW 3168TH STREET
SW 3176TH STREET
SW 3184TH STREET
SW 3192ND STREET
SW 3200TH STREET
SW 3208TH STREET
SW 3216TH STREET
SW 3224TH STREET
SW 3232ND STREET
SW 3240TH STREET
SW 3248TH STREET
SW 3256TH STREET
SW 3264TH STREET
SW 3272ND STREET
SW 3280TH STREET
SW 3288TH STREET
SW 3296TH STREET
SW 3304TH STREET
SW 3312TH STREET
SW 3320TH STREET
SW 3328TH STREET
SW 3336TH STREET
SW 3344TH STREET
SW 3352ND STREET
SW 3360TH STREET
SW 3368TH STREET
SW 3376TH STREET
SW 3384TH STREET
SW 3392ND STREET
SW 3400TH STREET
SW 3408TH STREET
SW 3416TH STREET
SW 3424TH STREET
SW 3432ND STREET
SW 3440TH STREET
SW 3448TH STREET
SW 3456TH STREET
SW 3464TH STREET
SW 3472ND STREET
SW 3480TH STREET
SW 3488TH STREET
SW 3496TH STREET
SW 3504TH STREET
SW 3512TH STREET
SW 3520TH STREET
SW 3528TH STREET
SW 3536TH STREET
SW 3544TH STREET
SW 3552ND STREET
SW 3560TH STREET
SW 3568TH STREET
SW 3576TH STREET
SW 3584TH STREET
SW 3592ND STREET
SW 3600TH STREET
SW 3608TH STREET
SW 3616TH STREET
SW 3624TH STREET
SW 3632ND STREET
SW 3640TH STREET
SW 3648TH STREET
SW 3656TH STREET
SW 3664TH STREET
SW 3672ND STREET
SW 3680TH STREET
SW 3688TH STREET
SW 3696TH STREET
SW 3704TH STREET
SW 3712TH STREET
SW 3720TH STREET
SW 3728TH STREET
SW 3736TH STREET
SW 3744TH STREET
SW 3752ND STREET
SW 3760TH STREET
SW 3768TH STREET
SW 3776TH STREET
SW 3784TH STREET
SW 3792ND STREET
SW 3800TH STREET
SW 3808TH STREET
SW 3816TH STREET
SW 3824TH STREET
SW 3832ND STREET
SW 3840TH STREET
SW 3848TH STREET
SW 3856TH STREET
SW 3864TH STREET
SW 3872ND STREET
SW 3880TH STREET
SW 3888TH STREET
SW 3896TH STREET
SW 3904TH STREET
SW 3912TH STREET
SW 3920TH STREET
SW 3928TH STREET
SW 3936TH STREET
SW 3944TH STREET
SW 3952ND STREET
SW 3960TH STREET
SW 3968TH STREET
SW 3976TH STREET
SW 3984TH STREET
SW 3992ND STREET
SW 4000TH STREET
SW 4008TH STREET
SW 4016TH STREET
SW 4024TH STREET
SW 4032ND STREET
SW 4040TH STREET
SW 4048TH STREET
SW 4056TH STREET
SW 4064TH STREET
SW 4072ND STREET
SW 4080TH STREET
SW 4088TH STREET
SW 4096TH STREET
SW 4104TH STREET
SW 4112TH STREET
SW 4120TH STREET
SW 4128TH STREET
SW 4136TH STREET
SW 4144TH STREET
SW 4152ND STREET
SW 4160TH STREET
SW 4168TH STREET
SW 4176TH STREET
SW 4184TH STREET
SW 4192ND STREET
SW 4200TH STREET
SW 4208TH STREET
SW 4216TH STREET
SW 4224TH STREET
SW 4232ND STREET
SW 4240TH STREET
SW 4248TH STREET
SW 4256TH STREET
SW 4264TH STREET
SW 4272ND STREET
SW 4280TH STREET
SW 4288TH STREET
SW 4296TH STREET
SW 4304TH STREET
SW 4312TH STREET
SW 4320TH STREET
SW 4328TH STREET
SW 4336TH STREET
SW 4344TH STREET
SW 4352ND STREET
SW 4360TH STREET
SW 4368TH STREET
SW 4376TH STREET
SW 4384TH STREET
SW 4392ND STREET
SW 4400TH STREET
SW 4408TH STREET
SW 4416TH STREET
SW 4424TH STREET
SW 4432ND STREET
SW 4440TH STREET
SW 4448TH STREET
SW 4456TH STREET
SW 4464TH STREET
SW 4472ND STREET
SW 4480TH STREET
SW 4488TH STREET
SW 4496TH STREET
SW 4504TH STREET
SW 4512TH STREET
SW 4520TH STREET
SW 4528TH STREET
SW 4536TH STREET
SW 4544TH STREET
SW 4552ND STREET
SW 4560TH STREET
SW 4568TH STREET
SW 4576TH STREET
SW 4584TH STREET
SW 4592ND STREET
SW 4600TH STREET
SW 4608TH STREET
SW 4616TH STREET
SW 4624TH STREET
SW 4632ND STREET
SW 4640TH STREET
SW 4648TH STREET
SW 4656TH STREET
SW 4664TH STREET
SW 4672ND STREET
SW 4680TH STREET
SW 4688TH STREET
SW 4696TH STREET
SW 4704TH STREET
SW 4712TH STREET
SW 4720TH STREET
SW 4728TH STREET
SW 4736TH STREET
SW 4744TH STREET
SW 4752ND STREET
SW 4760TH STREET
SW 4768TH STREET
SW 4776TH STREET
SW 4784TH STREET
SW 4792ND STREET
SW 4800TH STREET
SW 4808TH STREET
SW 4816TH STREET
SW 4824TH STREET
SW 4832ND STREET
SW 4840TH STREET
SW 4848TH STREET
SW 4856TH STREET
SW 4864TH STREET
SW 4872ND STREET
SW 4880TH STREET
SW 4888TH STREET
SW 4896TH STREET
SW 4904TH STREET
SW 4912TH STREET
SW 4920TH STREET
SW 4928TH STREET
SW 4936TH STREET
SW 4944TH STREET
SW 4952ND STREET
SW 4960TH STREET
SW 4968TH STREET
SW 4976TH STREET
SW 4984TH STREET
SW 4992ND STREET
SW 5000TH STREET
SW 5008TH STREET
SW 5016TH STREET
SW 5024TH STREET
SW 5032ND STREET
SW 5040TH STREET
SW 5048TH STREET
SW 5056TH STREET
SW 5064TH STREET
SW 5072ND STREET
SW 5080TH STREET
SW 5088TH STREET
SW 5096TH STREET
SW 5104TH STREET
SW 5112TH STREET
SW 5120TH STREET
SW 5128TH STREET
SW 5136TH STREET
SW 5144TH STREET
SW 5152ND STREET
SW 5160TH STREET
SW 5168TH STREET
SW 5176TH STREET
SW 5184TH STREET
SW 5192ND STREET
SW 5200TH STREET
SW 5208TH STREET
SW 5216TH STREET
SW 5224TH STREET
SW 5232ND STREET
SW 5240TH STREET
SW 5248TH STREET
SW 5256TH STREET
SW 5264TH STREET
SW 5272ND STREET
SW 5280TH STREET
SW 5288TH STREET
SW 5296TH STREET
SW 5304TH STREET
SW 5312TH STREET
SW 5320TH STREET
SW 5328TH STREET
SW 5336TH STREET
SW 5344TH STREET
SW 5352ND STREET
SW 5360TH STREET
SW 5368TH STREET
SW 5376TH STREET
SW 5384TH STREET
SW 5392ND STREET
SW 5400TH STREET
SW 5408TH STREET
SW 5416TH STREET
SW 5424TH STREET
SW 5432ND STREET
SW 5440TH STREET
SW 5448TH STREET
SW 5456TH STREET
SW 5464TH STREET
SW 5472ND STREET
SW 5480TH STREET
SW 5488TH STREET
SW 5496TH STREET
SW 5504TH STREET
SW 5512TH STREET
SW 5520TH STREET
SW 5528TH STREET
SW 5536TH STREET
SW 5544TH STREET
SW 5552ND STREET
SW 5560TH STREET
SW 5568TH STREET
SW 5576TH STREET
SW 5584TH STREET
SW 5592ND STREET
SW 5600TH STREET
SW 5608TH STREET
SW 5616TH STREET
SW 5624TH STREET
SW 5632ND STREET
SW 5640TH STREET
SW 5648TH STREET
SW 5656TH STREET
SW 5664TH STREET
SW 5672ND STREET
SW 5680TH STREET
SW 5688TH STREET
SW 5696TH STREET
SW 5704TH STREET
SW 5712TH STREET
SW 5720TH STREET
SW 5728TH STREET
SW 5736TH STREET
SW 5744TH STREET
SW 5752ND STREET
SW 5760TH STREET
SW 5768TH STREET
SW 5776TH STREET
SW 5784TH STREET
SW 5792ND STREET
SW 5800TH STREET
SW 5808TH STREET
SW 5816TH STREET
SW 5824TH STREET
SW 5832ND STREET
SW 5840TH STREET
SW 5848TH STREET
SW 5856TH STREET
SW 5864TH STREET
SW 5872ND STREET
SW 5880TH STREET
SW 5888TH STREET
SW 5896TH STREET
SW 5904TH STREET
SW 5912TH STREET
SW 5920TH STREET
SW 5928TH STREET
SW 5936TH STREET
SW 5944TH STREET
SW 5952ND STREET
SW 5960TH STREET
SW 5968TH STREET
SW 5976TH STREET
SW 5984TH STREET
SW 5992ND STREET
SW 6000TH STREET
SW 6008TH STREET
SW 6016TH STREET
SW 6024TH STREET
SW 6032ND STREET
SW 6040TH STREET
SW 6048TH STREET
SW 6056TH STREET
SW 6064TH STREET
SW 6072ND STREET
SW 6080TH STREET
SW 6088TH STREET
SW 6096TH STREET
SW 6104TH STREET
SW 6112TH STREET
SW 6120TH STREET
SW 6128TH STREET
SW 6136TH STREET
SW 6144TH STREET
SW 6152ND STREET
SW 6160TH STREET
SW 6168TH STREET
SW 6176TH STREET
SW 6184TH STREET
SW 6192ND STREET
SW 6200TH STREET
SW 6208TH STREET
SW 6216TH STREET
SW 6224TH STREET
SW 6232ND STREET
SW 6240TH STREET
SW 6248TH STREET
SW 6256TH STREET
SW 6264TH STREET
SW 6272ND STREET
SW 6280TH STREET
SW 6288TH STREET
SW 6296TH STREET
SW 6304TH STREET
SW 6312TH STREET
SW 6320TH STREET
SW 6328TH STREET
SW 6336TH STREET
SW 6344TH STREET
SW 6352ND STREET
SW 6360TH STREET
SW 6368TH STREET
SW 6376TH STREET
SW 6384TH STREET
SW 6392ND STREET
SW 6400TH STREET
SW 6408TH STREET
SW 6416TH STREET
SW 6424TH STREET
SW 6432ND STREET
SW 6440TH STREET
SW 6448TH STREET
SW 6456TH STREET
SW 6464TH STREET
SW 6472ND STREET
SW 6480TH STREET
SW 6488TH STREET
SW 6496TH STREET
SW 6504TH STREET
SW 6512TH STREET
SW 6520TH STREET
SW 6528TH STREET
SW 6536TH STREET
SW 6544TH STREET
SW 6552ND STREET
SW 6560TH STREET
SW 6568TH STREET
SW 6576TH STREET
SW 6584TH STREET
SW 6592ND STREET
SW 6600TH STREET
SW 6608TH STREET
SW 6616TH STREET
SW 6624TH STREET
SW 6632ND STREET
SW 6640TH STREET
SW 6648TH STREET
SW 6656TH STREET
SW 6664TH STREET
SW 6672ND STREET
SW 6680TH STREET
SW 6688TH STREET
SW 6696TH STREET
SW 6704TH STREET
SW 6712TH STREET
SW 6720TH STREET
SW 6728TH STREET
SW 6736TH STREET
SW 6744TH STREET
SW 6752ND STREET
SW 6760TH STREET
SW 6768TH STREET
SW 6776TH STREET
SW 6784TH STREET
SW 6792ND STREET
SW 6800TH STREET
SW 6808TH STREET
SW 6816TH STREET
SW 6824TH STREET
SW 6832ND STREET
SW 6840TH STREET
SW 6848TH STREET
SW 6856TH STREET
SW 6864TH STREET
SW 6872ND STREET
SW 6880TH STREET
SW 6888TH STREET
SW 6896TH STREET
SW 6904TH STREET
SW 6912TH STREET
SW 6920TH STREET
SW 6928TH STREET
SW 6936TH STREET
SW 6944TH STREET
SW 6952ND STREET
SW 6960TH STREET
SW 6968TH STREET
SW 6976TH STREET
SW 6984TH STREET
SW 6992ND STREET
SW 7000TH STREET
SW 7008TH STREET
SW 7016TH STREET
SW 7024TH STREET
SW 7032ND STREET
SW 7040TH STREET
SW 7048TH STREET
SW 7056TH STREET
SW 7064TH STREET
SW 7072ND STREET
SW 7080TH STREET
SW 7088TH STREET
SW 7096TH STREET
SW 7104TH STREET
SW 7112TH STREET
SW 7120TH STREET
SW 7128TH STREET
SW 7136TH STREET
SW 7144TH STREET
SW 7152ND STREET
SW 7160TH STREET
SW 7168TH STREET
SW 7176TH STREET
SW 7184TH STREET
SW 7192ND STREET
SW 7200TH STREET
SW 7208TH STREET
SW 7216TH STREET
SW 7224TH STREET
SW 7232ND STREET
SW 7240TH STREET
SW 7248TH STREET
SW 7256TH STREET
SW 7264TH STREET
SW 7272ND STREET
SW 7280TH STREET
SW 7288TH STREET
SW 7296TH STREET
SW 7304TH STREET
SW 7312TH STREET
SW 7320TH STREET
SW 7328TH STREET
SW 7336TH STREET
SW 7344TH STREET
SW 7352ND STREET
SW 7360TH STREET
SW 7368TH STREET
SW 7376TH STREET
SW 7384TH STREET
SW 7392ND STREET
SW 7400TH STREET
SW 7408TH STREET
SW 7416TH STREET
SW 7424TH STREET
SW 7432ND STREET
SW 7440TH STREET
SW 7448TH STREET
SW 7456TH STREET
SW 7464TH STREET
SW 7472ND STREET
SW 7480TH STREET
SW 7488TH STREET
SW 7496TH STREET
SW 7504TH STREET
SW 7512TH STREET
SW 7520TH STREET
SW 7528TH STREET
SW 7536TH STREET
SW 7544TH STREET
SW 7552ND STREET
SW 7560TH STREET
SW 7568TH STREET
SW 7576TH STREET
SW 7584TH STREET
SW 7592ND STREET
SW 7600TH STREET
SW 7608TH STREET
SW 7616TH STREET
SW 7624TH STREET
SW 7632ND STREET
SW 7640TH STREET
SW 7648TH STREET
SW 7656TH STREET
SW 7664TH STREET
SW 7672ND STREET
SW 7680TH STREET
SW 7688TH STREET
SW 7696TH STREET
SW 7704TH STREET
SW 7712TH STREET
SW 7720TH STREET
SW 7728TH STREET
SW 7736TH STREET
SW 7744TH STREET
SW 7752ND STREET
SW 7760TH STREET
SW 7768TH STREET
SW 7776TH STREET
SW 7784TH STREET
SW 7792ND STREET
SW 7800TH STREET
SW 7808TH STREET
SW 7816TH STREET
SW 7824TH STREET
SW 7832ND STREET
SW 7840TH STREET
SW 7848TH STREET
SW 7856TH STREET
SW 7864TH STREET
SW 7872ND STREET
SW 7880TH STREET
SW 7888TH STREET
SW 7896TH STREET
SW 7904TH STREET
SW 7912TH STREET
SW 7920TH STREET
SW 7928TH STREET
SW 7936TH STREET
SW 7944TH STREET
SW 7952ND STREET
SW 7960TH STREET
SW 7968TH STREET
SW 7976TH STREET
SW 7984TH STREET
SW 7992ND STREET
SW 8000TH STREET
SW 8008TH STREET
SW 8016TH STREET
SW 8024TH STREET
SW 8032ND STREET
SW 8040TH STREET
SW 8048TH STREET
SW 8056TH STREET
SW 8064TH STREET
SW 8072ND STREET
SW 8080TH STREET
SW 8088TH STREET
SW 8096TH STREET
SW 8104TH STREET
SW 8112TH STREET
SW 8120TH STREET
SW 8128TH STREET
SW 8136TH STREET
SW 8144TH STREET
SW 8152ND STREET
SW 8160TH STREET
SW 8168TH STREET
SW 8176TH STREET
SW 8184TH STREET
SW 8192ND STREET
SW 8200TH STREET
SW 8208TH STREET
SW 8216TH STREET
SW 8224TH STREET
SW 8232ND STREET
SW 8240TH STREET
SW 8248TH STREET
SW 8256TH STREET
SW 8264TH STREET
SW 8272ND STREET
SW 8280TH STREET
SW 8288TH STREET
SW 8296TH STREET
SW 8304TH STREET
SW 8312TH STREET
SW 8320TH STREET
SW 8328TH STREET
SW 8336TH STREET
SW 8344TH STREET
SW 8352ND STREET
SW 8360TH STREET
SW 8368TH STREET
SW 8376TH STREET
SW 8384TH STREET
SW 8392ND STREET
SW 8400TH STREET
SW 8408TH STREET
SW 8416TH STREET
SW 8424TH STREET
SW 8432ND STREET
SW 8440TH STREET
SW 8448TH STREET
SW 8456TH STREET
SW 8464TH STREET
SW 8472ND STREET
SW 8480TH STREET
SW 8488TH STREET
SW 8496TH STREET
SW 8504TH STREET
SW 8512TH STREET
SW 8520TH STREET
SW 8528TH STREET
SW 8536TH STREET
SW 8544TH STREET
SW 8552ND STREET
SW 8560TH STREET
SW 8568TH STREET
SW 8576TH STREET
SW 8584TH STREET
SW 8592ND STREET
SW 8600TH STREET
SW 8608TH STREET
SW 8616TH STREET
SW 8624TH STREET
SW 8632ND STREET
SW 8640TH STREET
SW 8648TH STREET
SW 8656TH STREET
SW 8664TH STREET
SW 8672ND STREET
SW 8680TH STREET
SW 8688TH STREET
SW 8696TH STREET
SW 8704TH STREET
SW 8712TH STREET
SW 8720TH STREET
SW 8728TH STREET
SW 8736TH STREET
SW 8744TH STREET
SW 8752ND STREET
SW 8760TH STREET
SW 8768TH STREET
SW 8776TH STREET
SW 8784TH STREET
SW 8792ND STREET
SW 8800TH STREET
SW 8808TH STREET
SW 8816TH STREET
SW 8824TH STREET
SW 8832ND STREET
SW 8840TH STREET
SW 8848TH STREET
SW 8856TH STREET
SW 8864TH STREET
SW 8872ND STREET
SW 8880TH STREET
SW 8888TH STREET
SW 8896TH STREET
SW 8904TH STREET
SW 8912TH STREET
SW 8920TH STREET
SW 8928TH STREET
SW 8936TH STREET
SW 8944TH STREET
SW 8952ND STREET
SW 8960TH STREET
SW 8968TH STREET
SW 8976TH STREET
SW 8984TH STREET
SW 8992ND STREET
SW 9000TH STREET
SW 9008TH STREET
SW 9016TH STREET
SW 9024TH STREET
SW 9032ND STREET
SW 9040TH STREET
SW 9048TH STREET
SW 9056TH STREET
SW 9064TH STREET
SW 9072ND STREET
SW 9080TH STREET
SW 9088TH STREET
SW 9096TH STREET
SW 9104TH STREET
SW 9112TH STREET
SW 9120TH STREET
SW 9128TH STREET
SW 9136TH STREET
SW 9144TH STREET
SW 9152ND STREET
SW 9160TH STREET
SW 9168TH STREET
SW 9176TH STREET
SW 9184TH STREET
SW 9192ND STREET
SW 9200TH STREET
SW 9208TH STREET
SW 9216TH STREET
SW 9224TH STREET
SW 9232ND STREET
SW 9240TH STREET
SW 9248TH STREET
SW 9256TH STREET
SW 9264TH STREET
SW 9272ND STREET
SW 9280TH STREET
SW 9288TH STREET
SW 9296TH STREET
SW 9304TH STREET
SW 9312TH STREET
SW 9320TH STREET
SW 9328TH STREET
SW 9336TH STREET
SW 9344TH STREET
SW 9352ND STREET
SW 9360TH STREET
SW 9368TH STREET
SW 9376TH STREET
SW 9384TH STREET
SW 9392ND STREET
SW 9400TH STREET
SW 9408TH STREET
SW 9416TH STREET
SW 9424TH STREET
SW 9432ND STREET
SW 9440TH STREET
SW 9448TH STREET
SW 9456TH STREET
SW 9464TH STREET
SW 9472ND STREET
SW 9480TH STREET
SW 9488TH STREET
SW 9496TH STREET
SW 9504TH STREET
SW 9512TH STREET
SW 9520TH STREET
SW 9528TH STREET
SW 9536TH STREET
SW 9544TH STREET
SW 9552ND STREET
SW 9560TH STREET
SW 9568TH STREET
SW 9576TH STREET
SW 9584TH STREET
SW 9592ND STREET
SW 9600TH STREET
SW 9608TH STREET
SW 9616TH STREET
SW 9624TH STREET
SW 9632ND STREET
SW 9640TH STREET
SW 9648TH STREET
SW 9656TH STREET
SW 9664TH STREET
SW 9672ND STREET
SW 9680TH STREET
SW 9688TH STREET
SW 9696TH STREET
SW 9704TH STREET
SW 9712TH STREET
SW 9720TH STREET
SW 9728TH STREET
SW 9736TH STREET
SW 9744TH STREET
SW 9752ND STREET
SW 9760TH STREET
SW 9768TH STREET
SW 9776TH STREET
SW 9784TH STREET
SW 9792ND STREET
SW 9800TH STREET
SW 9808TH STREET
SW 9816TH STREET
SW 9824TH STREET
SW 9832ND STREET
SW 9840TH STREET
SW 9848TH STREET
SW 9856TH STREET
SW 9864TH STREET
SW 9872ND STREET
SW 9880TH STREET
SW 9888TH STREET
SW 9896TH STREET
SW 9904TH STREET
SW 9912TH STREET
SW 9920TH STREET
SW 9928TH STREET
SW 9936TH STREET
SW 9944TH STREET
SW 9952ND STREET
SW 9960TH STREET
SW 9968TH STREET
SW 9976TH STREET
SW 9984TH STREET
SW 9992ND STREET
SW 10000TH STREET
SW 10008TH STREET
SW 10016TH STREET
SW 10024TH STREET
SW 10032ND STREET
SW 10040TH STREET
SW 10048TH STREET
SW 10056TH STREET
SW 10064TH STREET
SW 10072ND STREET
SW 10080TH STREET
SW 10088TH STREET
SW 10096TH STREET
SW 10104TH STREET
SW 10112TH STREET
SW 10120TH STREET
SW 10128TH STREET
SW 10136TH STREET
SW 10144TH STREET
SW 10152ND STREET
SW 10160TH STREET
SW 10168TH STREET
SW 10176TH STREET
SW 10184TH STREET
SW 10192ND STREET
SW 10200TH STREET
SW 10208TH STREET
SW 10216TH STREET
SW 10224TH STREET
SW 10232ND STREET
SW 10240TH STREET
SW 10248TH STREET
SW 10256TH STREET
SW 10264TH STREET
SW 10272ND STREET
SW 10280TH STREET
SW 10288TH STREET
SW 10296TH STREET
SW 10304TH STREET
SW 10312TH STREET
SW 10320TH STREET
SW 10328TH STREET
SW 10336TH STREET
SW 10344TH STREET
SW 10352ND STREET
SW 10360TH STREET
SW 10368TH STREET
SW 10376TH STREET
SW 10384TH STREET
SW 10392ND STREET
SW 10400TH STREET
SW 10408TH STREET
SW 10416TH STREET
SW 10424TH STREET
SW 10432ND STREET
SW 10440TH STREET
SW 10448TH STREET
SW 10456TH STREET
SW 10464TH STREET
SW 10472ND STREET
SW 10480TH STREET
SW 10488TH STREET
SW 10496TH STREET
SW 10504TH STREET
SW 10512TH STREET
SW 10520TH STREET
SW 10528TH STREET
SW 10536TH STREET
SW 10544TH STREET
SW 10552ND STREET
SW 10560TH STREET
SW 10568TH STREET
SW 10576TH STREET
SW 10584TH STREET
SW 10592ND STREET
SW 10600TH STREET
SW 10608TH STREET
SW 10616TH STREET
SW 10624TH STREET
SW 10632ND STREET
SW 10640TH STREET
SW 10648TH STREET
SW 10656TH STREET
SW 10664TH STREET
SW 10672ND STREET
SW 10680TH STREET
SW 10688TH STREET
SW 10696TH STREET
SW 10704TH STREET
SW 10712TH STREET
SW 10720TH STREET
SW 10728TH STREET
SW 10736TH STREET
SW 10744TH STREET
SW 10752ND STREET
SW 10760TH STREET
SW 10768TH STREET
SW 10776TH STREET
SW 10784TH STREET
SW 10792ND STREET
SW 10800TH STREET
SW 10808TH STREET
SW 10816TH STREET
SW 10824TH STREET
SW 10832ND STREET
SW 10840TH STREET
SW 10848TH STREET
SW 10856TH STREET
SW 10864TH STREET
SW 10872ND STREET
SW 10880TH STREET
SW 10888TH STREET
SW 10896TH STREET
SW 10904TH STREET
SW 10912TH STREET
SW 10920TH STREET
SW 10928TH STREET
SW 10936TH STREET
SW 10944TH STREET
SW 10952ND STREET
SW 10960TH STREET
SW 10968TH STREET
SW 10976TH STREET
SW 10984TH STREET
SW 10992ND STREET
SW 11000TH STREET
SW 11008TH STREET
SW 11016TH STREET
SW 11024TH STREET
SW 11032ND STREET
SW 11040TH STREET
SW 11048TH STREET
SW 11056TH STREET
SW 11064TH STREET
SW 11072ND STREET
SW 11080TH STREET
SW 11088TH STREET
SW 11096TH STREET
SW 11104TH STREET
SW 11112TH STREET
SW 11120TH STREET
SW 11128TH STREET
SW 11136TH STREET
SW 11144TH STREET
SW 11152ND STREET
SW 11160TH STREET
SW 11168TH STREET
SW 11176TH STREET
SW 11184TH STREET
SW 11192ND STREET
SW 11200TH STREET
SW 11208TH STREET
SW 11216TH STREET
SW 11224TH STREET
SW 11232ND STREET
SW 11240TH STREET
SW 11248TH STREET
SW 11256TH STREET
SW 11264TH STREET
SW 11272ND STREET
SW 11280TH STREET
SW 11288TH STREET
SW 11296TH STREET
SW 11304TH STREET
SW 11312TH STREET
SW 11320TH STREET
SW 11328TH STREET
SW 11336TH STREET
SW 11344TH STREET
SW 11352ND STREET
SW 11360TH STREET
SW 11368TH STREET
SW 11376TH STREET
SW 11384TH STREET
SW 11392ND STREET
SW 11400TH STREET
SW 11408TH STREET
SW 11416TH STREET
SW 11424TH STREET
SW 11432ND STREET
SW 11440TH STREET
SW 11448TH STREET
SW 11456TH STREET
SW 11464TH STREET
SW 11472ND STREET
SW 11480TH STREET
SW 11488TH STREET
SW 11496TH STREET
SW 11504TH STREET
SW 11512TH STREET
SW 11520TH STREET
SW 11528TH STREET
SW 11536TH STREET
SW 11544TH STREET
SW 11552ND STREET
SW 11560TH STREET
SW 11568TH STREET
SW 11576TH STREET
SW 11584TH STREET
SW 11592ND STREET
SW 11600TH STREET
SW 11608TH STREET
SW 11616TH STREET
SW 11624TH STREET
SW 11632ND STREET
SW 11640TH STREET
SW 11648TH STREET
SW 11656TH STREET
SW 11664TH STREET
SW 11672ND STREET
SW 11680TH STREET
SW 11688TH STREET
SW 11696TH STREET
SW 11704TH ST

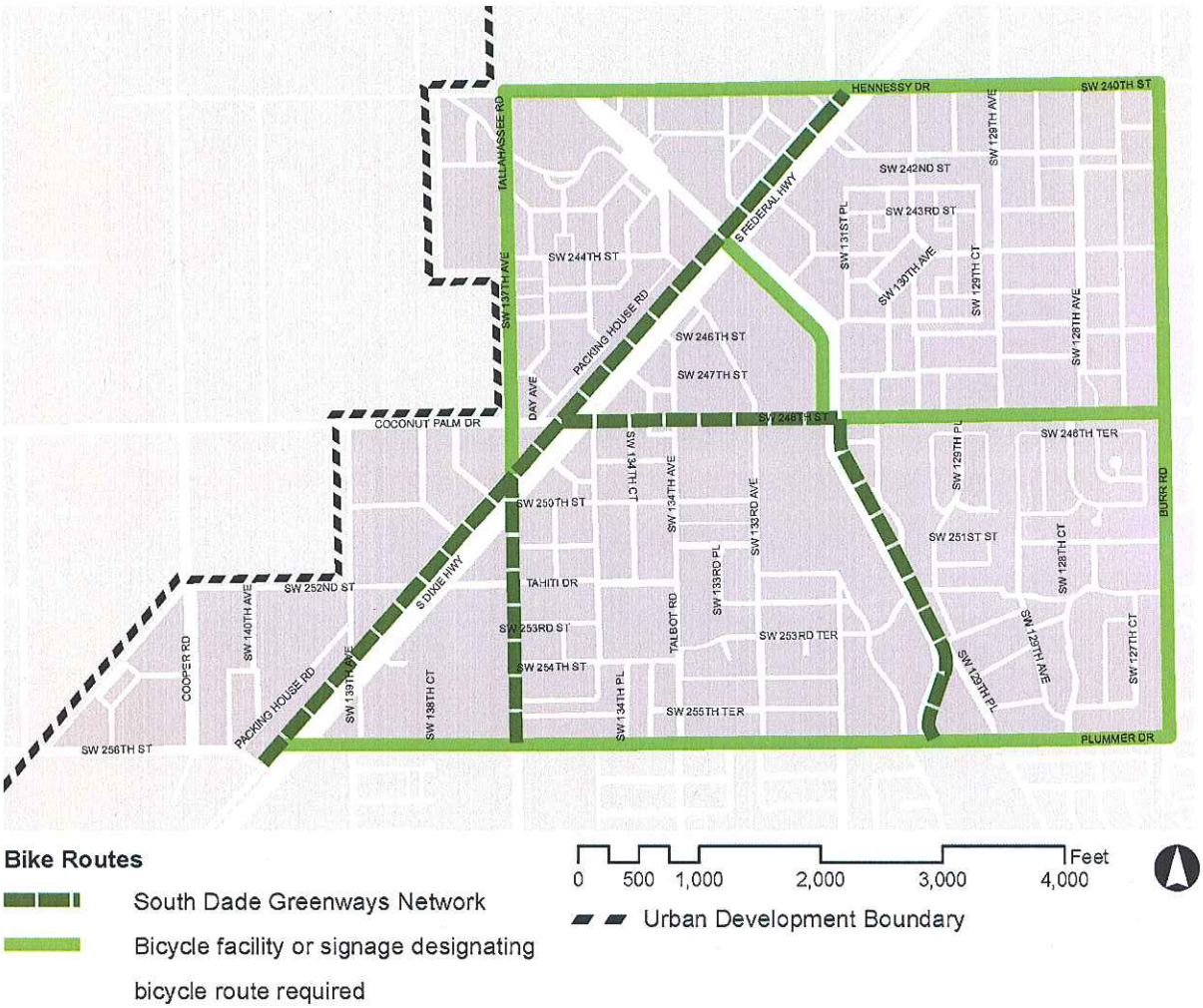

<<

Section 4. Section 33-284.99.3 of the Code of Miami-Dade County, Florida, is hereby amended to read as follows:

Sec. 33-284.99.3. Building Placement and Street Type Development Parameters.

A. All new development and redevelopment within the PCUC District shall comply with the Building Placement and Design Parameters as provided in [[~~section 33-284.85~~]] >>Article XXXIII(K)<< of this code. >>Development in the SD area shall comply with the Mixed-Use Multi-Family

(2) building placement standard set forth therein.<<

B. All new development and redevelopment within the PCUC District shall comply with the [[~~Street Type Parameters~~]] >>Streets, Service Roads and Utilities standards in Article XXXIII(K) and<< as provided herein:

Street type	**Minimum Required Configuration**	
	Core/Center	**Edge**
U.S. 1	As provided in this section	
Main Street	As provided in this section	
Boulevard	Street type 1, parking both sides	Street type 1 or 2
Minor Street	Street type 4, parking one side	Street type 4 or 5
>>Busway Frontage<<	>>As provided in this section<<	
[[~~Service Road~~]]	[[~~As provided in section 33-284.85~~]]	
Pedestrian Passage	As provided in >>this<< section [[~~33-284.85~~]]	

C. [[~~Unless otherwise provided by the Building Placement and Design Parameters in section 33-284.85 of this code, the following front and side street setbacks shall be required for mixed-use development within the PCUC District~~]] >>The following setbacks shall be required where a Building Placement Standard in Article XXXIII(K) of this code refers to a Frontage Table:<<

Street type	**Required Setback**		
	Core	**Center**	**Edge**
U.S. 1	6 feet	6 feet	10 feet
Main Street	6 feet	6 feet	10 feet
Boulevard	0 feet	0 feet	10 feet
Minor Street	[[~~10~~]] >>6<< feet	6 feet	10 feet
>>Busway frontage<<	>>6 feet <<	>>6 feet <<	>>N/A<<
[[~~Service Road~~	~~0 feet~~	~~0 feet~~	~~0 feet~~]]
Pedestrian Passage	0 feet	0 feet	10 or 15 feet
>>N/A: not applicable<<			

[[

MARKETPLACE SPECIAL DISTRICT (SD)

CORE/CENTER

BUILDING PLACEMENT

PL: Property Line
Min: Minimum
Max: Maximum
Req: Required

Build to Line
Property Line

Colonnade
Habitable Space
Parking and/or allowable building area

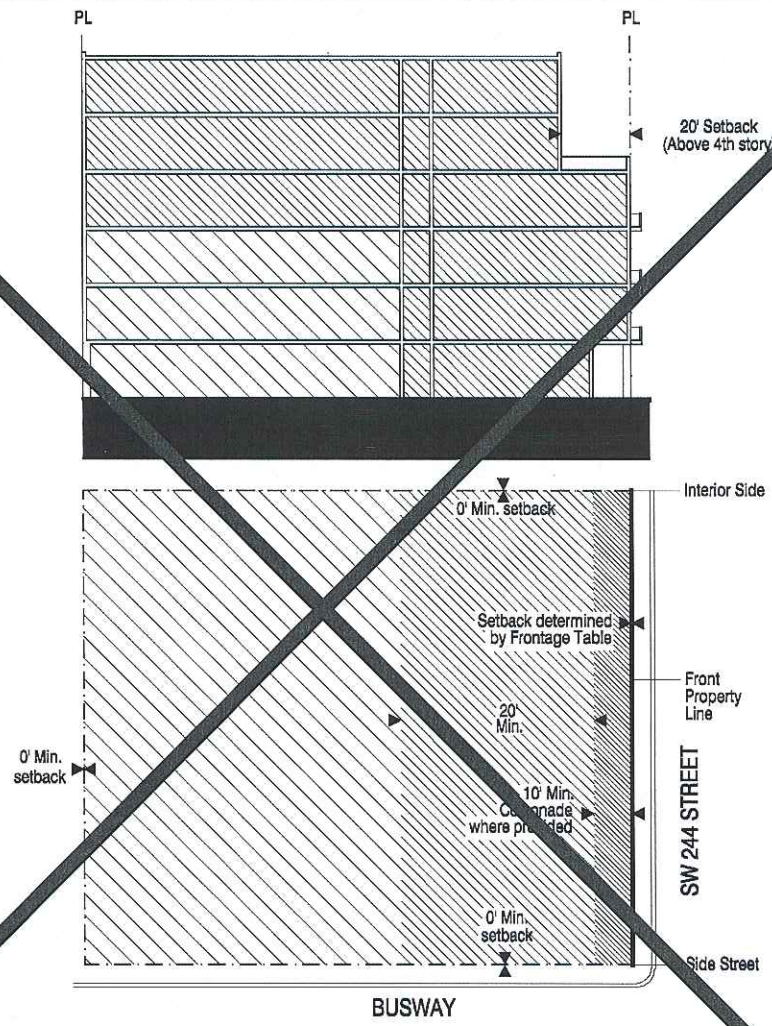

LAND USES	Applies to areas designated SD in the Core and Center Sub-district. For permitted uses refer to Sec. 33-284.99.1.
BUILDING FRONTAGE	80 Percent Minimum at build-to line. Minimum frontage requirement applies along the front property line only.
PARKING	All on-site parking shall be accessed from the service road or adjacent minor street. Up to 60% of required parking may be provided off site within a 500' radius.
SETBACK	The interior side/rear setbacks shall be as shown above. Front and side street setbacks as provided in Frontage Table; see Sec. 33-284.99.3(C).
OTHER ELEMENTS	Perimeter walls, fences, hedges, entrances and pedestrian pass throughs shall be provided as specified in the General Requirements. Colonnades shall be a minimum of 10' deep. The colonnade depth shall not exceed the colonnade height. The exterior of the colonnade shall be no closer than 5' to the curb line.

~~*Marketplace Special District*~~
~~*Core/Center*~~

U.S. 1/S.R. 5

CORE/CENTER

STREET SECTION

Key:
s: sidewalk
g: green
c: curb and gutter
ln: lane
med: median
p: parking
bl: bike lane
col: colonnade
PL: property line
Min: Minimum
Max: Maximum
Req: Required
Ded: Dedication

- - - - Property Line

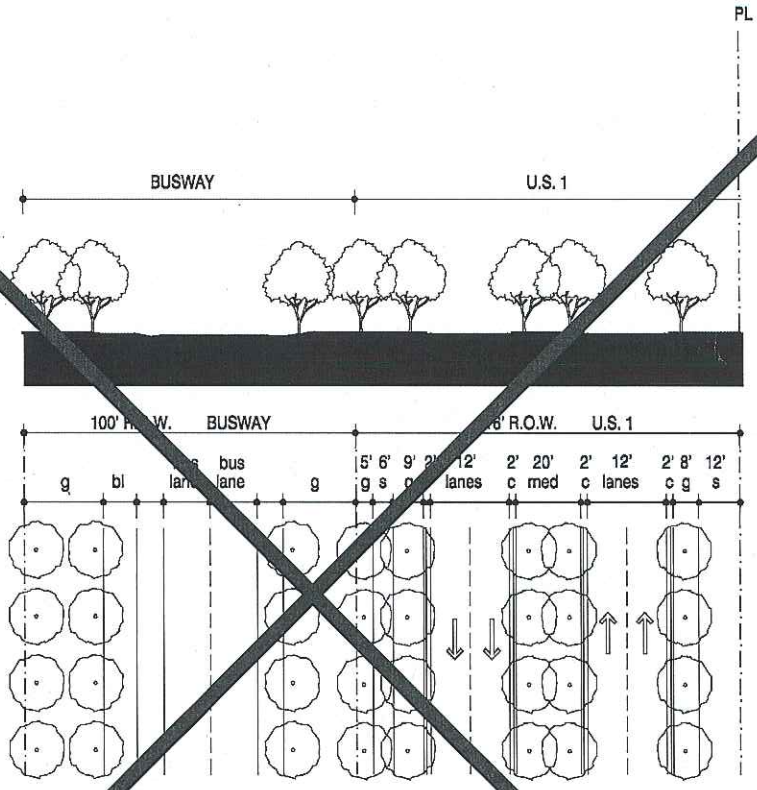

LANDSCAPE/ OPEN SPACE

Parking lot buffers and street trees shall meet all requirements of Chapter 18-A of this Code and this Article except street trees shall have a minimum diameter breast height of 4". Street trees shall be planted in 5' x 5' tree grates. Permanent irrigation is required. In the Center sub-district, tree grates are optional and street trees shall be planted in a 5' continuous landscape strip.

PARKING

On-street parking shall count towards the minimum required parking.

OTHER ELEMENTS

On all Boulevard intersections, the median shall have a mountable curb.
In the Center sub-district, the sidewalk shall be a minimum of 7' wide.
If additional travel lanes are provided the outer lanes shall be a maximum of 11' wide and the inner lanes shall be a maximum of 10' wide. Additional travel lanes shall only be added provided that all the street parameters are maintained, at a minimum, as depicted above.

~~*U.S. 1/S.R. 5 Core/Center*~~

U.S. 1/S.R. 5 (With Frontage Road)

CENTER

STREET SECTION

Key:
s: sidewalk
g: green
c: curb and gutter
ln: lane
med: median
p: parking
bl: bike lane
col: colonnade
PL: property line
Min: Minimum
Max: Maximum
Req: Required
Ded: Dedication

- - - - - Property Line

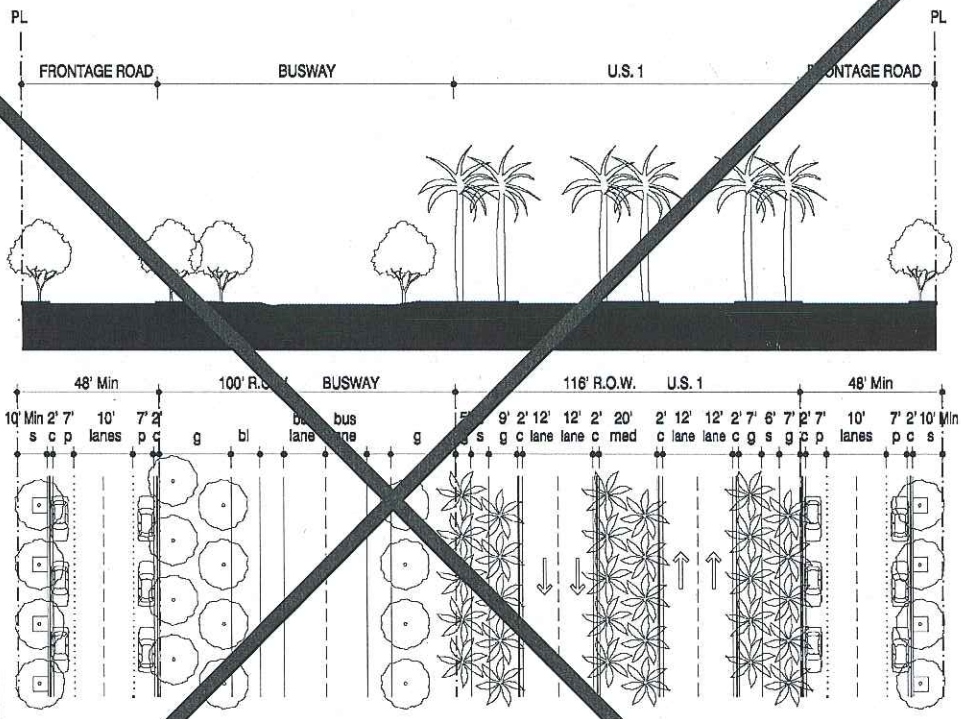

LANDSCAPE/ OPEN SPACE

Parking lot buffers and street trees shall meet all requirements of Chapter 18-A of this Code and this Article except street trees shall have a minimum diameter breast height of 4". Street trees shall be planted in 5' x 5' tree grates. Permanent irrigation is required. In the Center sub-district, tree grates are optional and street trees shall be planted in a 5' continuous landscape strip.

PARKING

On-street parking shall count towards the minimum required parking.

OTHER ELEMENTS

On all Boulevard intersections, the median shall have a mountable curb.
In the Center sub-district, the sidewalk shall be a minimum of 7' wide.
If additional travel lanes are provided the outer lanes shall be a maximum of 11' wide and the inner lanes shall be a maximum of 10' wide. Additional travel lanes shall only be added provided that all the street parameters are maintained, at a minimum, as depicted above.

~~*U.S. 1/S.R. 5 (With Frontage Road) Center*~~

SW 248 STREET/MAIN STREET

CORE/CENTER

STREET SECTION

Key:
s: sidewalk
g: green
c: curb and gutter
ln: lane
med: median
p: parking
bl: bike lane
col: colonnade
PL: property line
Min: Minimum
Max: Maximum
Req: Required
Ded: Dedication

- - · - - Property Line

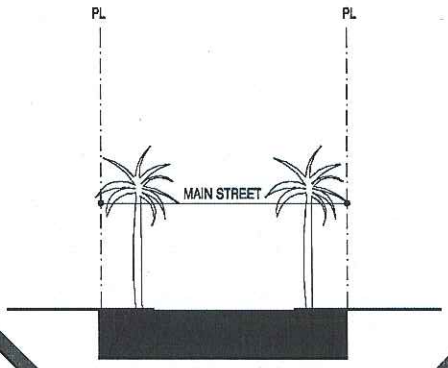

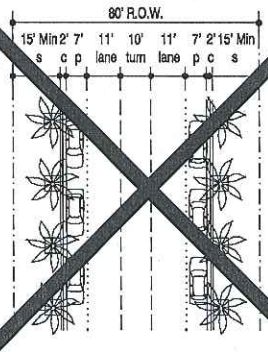

LANDSCAPE/ OPEN SPACE

Parking lot buffers and street trees shall meet all requirements of Chapter 18-A of this Code and this Article except street trees shall have a minimum diameter breast height of 4". Street trees shall be planted in 5' x 5' tree grates. Permanent irrigation is required. In the Center sub-district, tree grates are optional and street trees shall be planted in a minumum 5' continuous landscape strip.

PARKING

On-street parking shall count towards the minimum required parking.

OTHER ELEMENTS

On all Boulevard intersections, the median shall have a mountable curb.
In the Center sub-district, the sidewalk shall be a minimum of 8' wide.
If additional travel lanes are provided the outer lanes shall be a maximum of 11' wide and the inner lanes shall be a maximum of 10' wide. Additional travel lanes shall only be added provided that all the street parameters are maintained, at a minimum, as depicted above.

~~*SW 248 Street/Main Street Core/Center*~~

SW 248 STREET/MAIN STREET

EDGE

STREET SECTION

Key:
s: sidewalk
g: green
c: curb and gutter
ln: lane
med: median
p: parking
bl: bike lane
col: colonnade
PL: property line
Min: Minimum
Max: Maximum
Req: Required
Ded: Dedication

- - - - Property Line

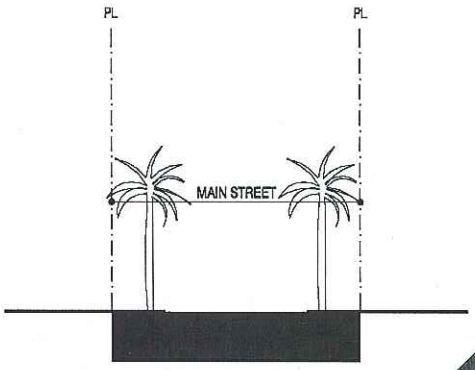

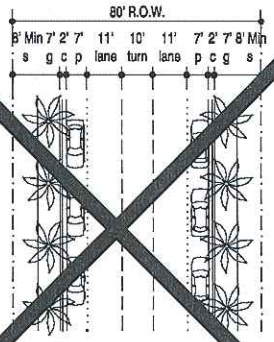

LANDSCAPE/ OPEN SPACE

Parking lot buffers and street trees shall meet all requirements of Chapter 18-A of this Code and this Article except street trees shall have a minimum diameter breast height of 4". Street trees shall be planted in a minimum 7' continuous landscape strip.

PARKING

On-street parking shall count towards the minimum required parking.

OTHER ELEMENTS

On all Boulevard intersections, the median shall have a mountable curb.
In the Edge sub-district, the sidewalk shall be a minimum of 8" wide.
If additional travel lanes are provided the outer lanes shall be a maximum of 11' wide and the inner lanes shall be a maximum of 10' wide. Additional travel lanes shall only be added provided that all the street parameters are maintained, at a minimum, as depicted above.

~~*SW 248 Street/Main Street Edge*~~]]

>>D. Street Types Development Parameters.

U.S. 1



* Refer to column B in Street Types Table for required landscape elements.

Main Street

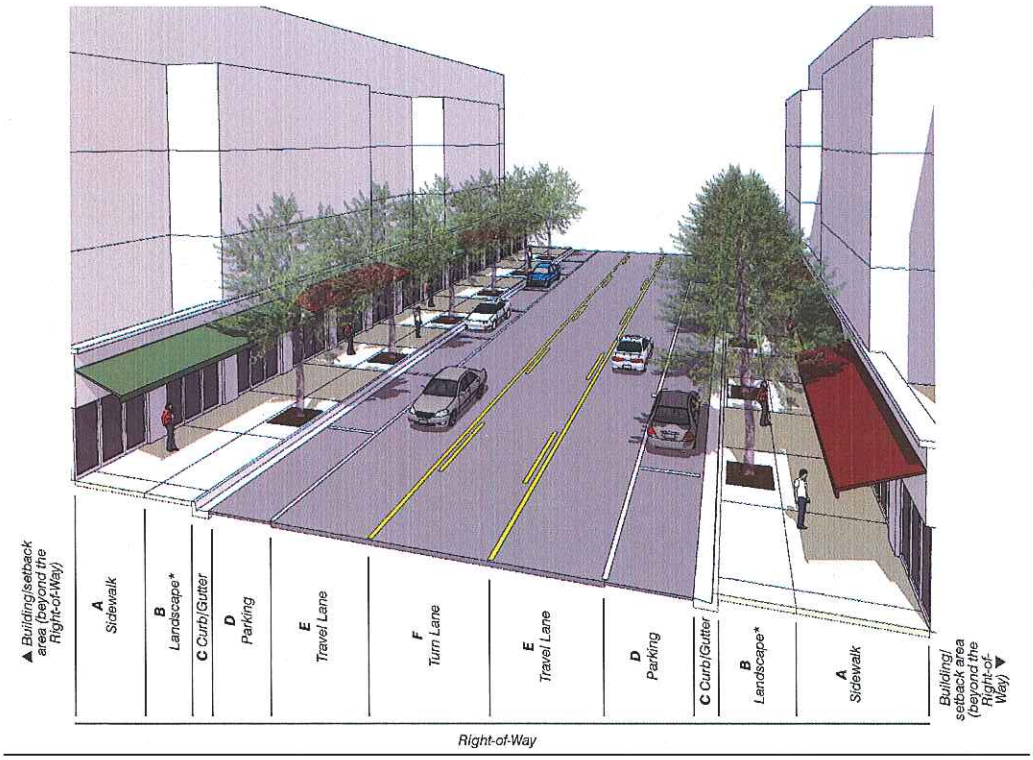

* Refer to column B in Street Types Table for required landscape elements.

Busway Frontage

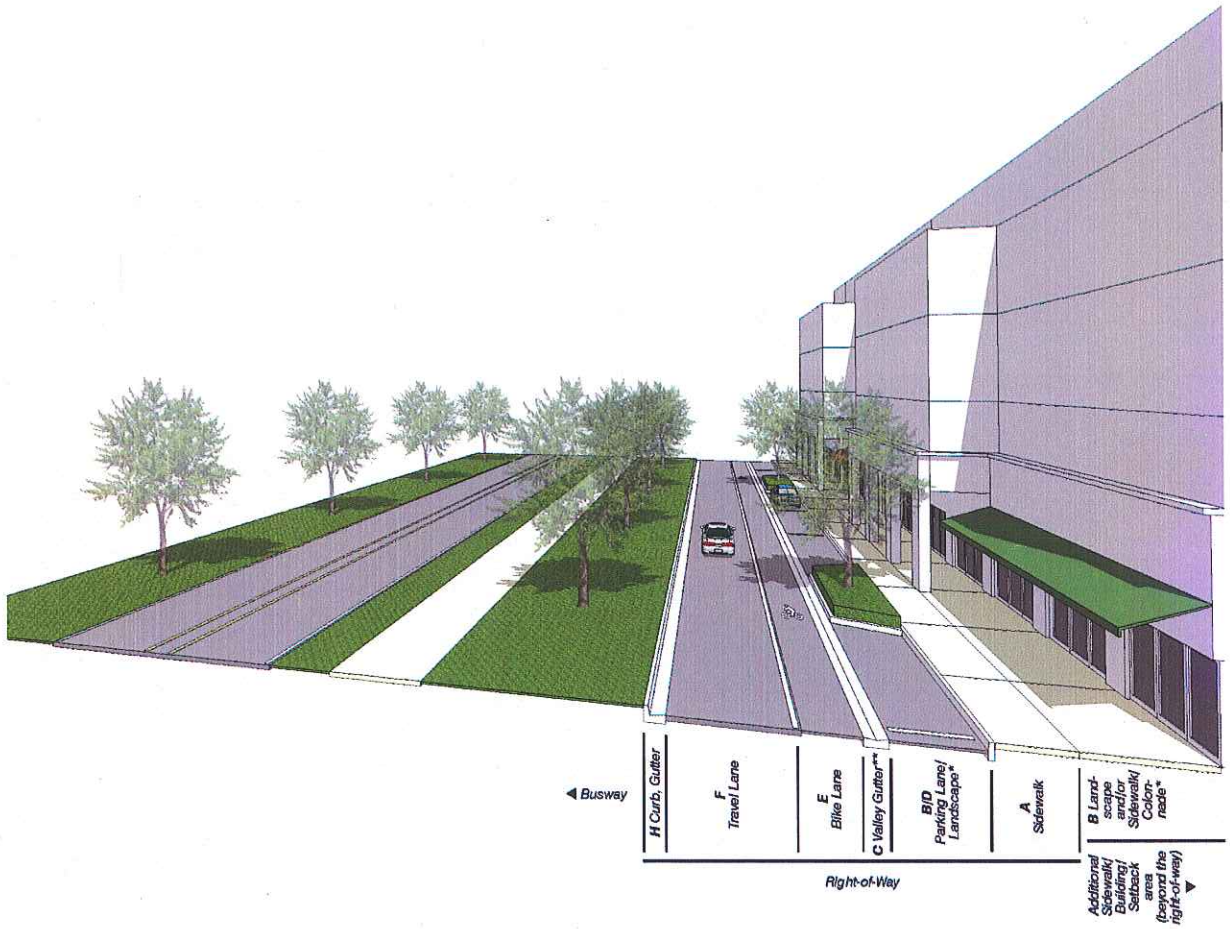

* Refer to column B in Street Types Table for required landscape elements.

** Curb and gutter between the sidewalk and parking/travel lanes may be utilized in place of the valley gutter illustrated.

Pedestrian Passage

* Refer to column B in Street Types Table for required landscape elements.

Street Type	**Required Elements**							
	A. Sidewalk (Min.)	**B. Land-scape [b, c, d]**	**C. Curb/ Gutter [e]**	**D. Parking Lane**	**E. Bike Lane [g]**	**F, G. Travel Lanes [h]**	**H. Curb/ Gutter [e]**	**I. Median/Turn Lane**
U.S. 1 *Core/Center*	5'[a]	Tree grates; tree planters; continuous landscape strip (Center only)	2'	N/A	N/A	12'	2'	6' (Median) 10' (Turn Lane)
Main Street *Core/Center*	Core: 10'[a] Center: 8'[a]	Tree grates; tree planters; continuous landscape strip (Center only)	2'	7'	N/A	11'	2'	10'
Main Street *Edge*	8'[a]		2'	7'	N/A	11'	2'	10'
Busway Frontage *Core/Center*	5'[a]	Tree grates; tree planters	2'	7'	N/A	11'	N/A	N/A
Pedestrian Passage	20'	Tree grates; tree planters	N/A	N/A	N/A	N/A	N/A	N/A
N/A: Not Applicable [#] Footnote (as provided below)								

Footnotes:

a. Landscape area is exclusive of the minimum sidewalk width.

b. Street trees shall have a minimum caliper of six (6) inches at time of planting.

c. Permanent irrigation is required.

d. Tree grates shall have a minimum area of twenty-four (24) square feet; tree planters shall have a minimum area of thirty-two (32) square feet; continuous landscape strips

shall have a minimum width of six (6) feet in the Center Sub-district, eight (8) feet in the Edge Sub-district.

e. In all Sub-districts, curbs and gutters shall be provided at all intersections and roadway edges of arterials, boulevards and Main Street; in Core and Center Sub-districts, curbs and gutters shall be provided at all intersections and roadway edges of minor streets.

g. Bike lanes shall be four (4) feet in width when adjacent to curb or swale; five (5) feet in width when adjacent to a parking lane.

h. The minimum required width of one-lane/one-way travel lanes shall be determined by the Department of Public Works and Waste Management and Fire Rescue Department on a case-by-case basis during the Administrative Site Plan Review process (ASPR).<<

Section 5. Sec. 33-284.99.5 of the Code of Miami-Dade County, Florida, is hereby amended:

Section 33-284.99.5. Non-conforming Structures, Uses, and Occupancies.

[[~~Nothing contained in this article shall be deemed or construed to prohibit a continuation of a legal nonconforming structure, use, or occupancy in the PCUC District that either (1) was existing as of the date of the district boundary change on the property to PCUC District or (2) on or before said date, had received final site plan approval through a public hearing pursuant to this chapter or through administrative site plan review or had a valid building permit. However, any structure, use, or occupancy in the PCUC District that is discontinued for a period of at least six months, or is superseded by a lawful structure, use, or occupancy permitted under this chapter, or that incurs damage to the roof or structure to an extent of 50 percent or more of its market value, shall be subject to Section 33-35(c) of this code. However, a lawfully existing single-family home use that is discontinued for a period of at least six months or that incurs damage to the roof or structure to an extent of 50 percent or more of its market value, shall not be subject to Section 33-35(c) of this code.~~]]

>>Non-conforming Structures, Uses, and Occupancies shall be governed by the provisions of Section 33-284.89.2 of this chapter.<<

Section 6. If any section, subsection, sentence, clause or provision of this ordinance is held invalid, the remainder of this ordinance shall not be affected by such invalidity.

Section 7. It is the intention of the Board of County Commissioners, and it is hereby ordained that the provisions of this ordinance, including any sunset provision, shall become and be made a part of the Code of Miami-Dade County, Florida. The sections of this ordinance may be renumbered or relettered to accomplish such intention, and the word "ordinance" may be changed to "section," "article," or other appropriate word.

Section 8. This ordinance shall become effective ten (10) days after the date of enactment unless vetoed by the Mayor, and if vetoed, shall become effective only upon an override by this Board.

PASSED AND ADOPTED: November 17, 2015

Approved by County Attorney as to form and legal sufficiency: APW

Prepared by:

Dennis A. Kerbel