

Memorandum



Date: November 1, 2022

Agenda Item No. 5(N)

To: Honorable Chairman Jose “Pepe” Diaz
and Members, Board of County Commissioners

From: Lourdes M. Gomez, Director 
Director, Department of Regulatory and Economic Resources

Resolution No. R-1055-22

Subject: Resolution Approving the Plat of MV Towers I Filed by Ludlam Trail Towers, LLC

Recommendation

The following plat is submitted for consideration by the Board of County Commissioners (Board) for approval. This plat for MV Towers I is bounded on the north approximately 120 feet south of SW 23 Street, on the east approximately 140 feet west of SW 69 Avenue, on the south approximately 40 feet north of SW 25 Street, and on the west approximately 550 feet east of SW 70 Court.

The Miami-Dade County Plat Committee recommends approval of this plat. The Plat Committee is comprised of representatives from:

- Florida Department of Transportation;
- Florida Department of Health;
- Miami-Dade County School Board; and
- Miami-Dade County Departments of Fire Rescue; Parks, Recreation and Open Spaces; Regulatory and Economic Resources; Transportation and Public Works; and Water and Sewer.

Pursuant to Ordinance No. 16-73, this quasi-judicial matter may be submitted directly for placement on the Board’s meeting agenda by the Director of the Department of Regulatory and Economic Resources.

A location sketch is attached to this memorandum as Exhibit A.

Full scale copy of the plat and legal description of the boundaries of the land being subdivided, as well as the plat restrictions contained therein, are on file with the Department of Regulatory and Economic Resources.

Scope

This plat is located in Commission District 6, which is represented by Commissioner Rebeca Sosa.

Delegation of Authority

There are no delegation requirements with this item.

Fiscal Impact/Funding Source

If this plat is approved, the fiscal impact to the county would be approximately \$100.00 annually for new roadway construction adjacent to the project. These costs would be covered by the Department of Transportation and Public Works’ annual General Fund allocation.

Track Record/Monitor

The Development Services Division within the Department of Regulatory and Economic Resources administers the processing of plats and waivers of plat, and the person responsible for this function is Raul A. Pino, P.L.S.

Background

MV Towers I T-24483

- Located in Sections 11 & 14, Township 54 South, Range 40 East.
- Zoning: CD.
- Proposed Usage: 64 apartments units.
- Number of Parcels: Two.
- This plat meets concurrency.
- Available public water and sewer lines abut the proposed subdivision. The parcels are required to connect to public water and public sanitary sewers.

Developer’s Obligation

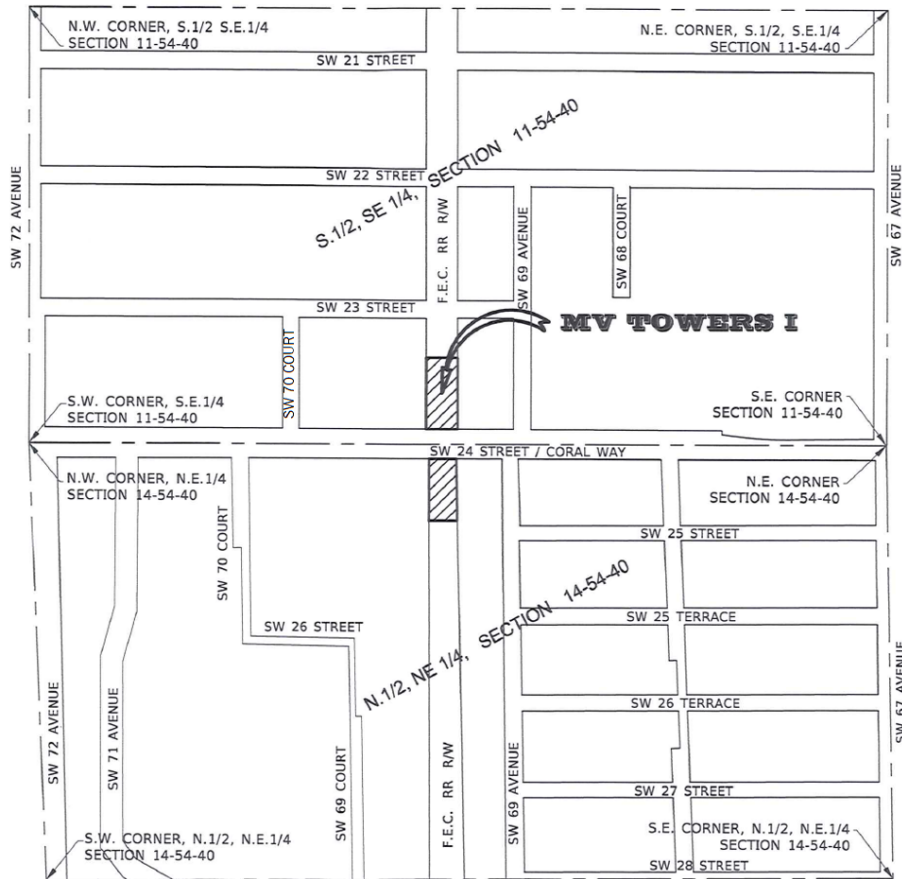
Mobilization, clearing, maintenance of traffic, milling, resurfacing, sidewalk, curb & gutters, valley gutters, curb, traffic separator, street name signs, striping, and monumentation which are bonded under bond number 8312 in the amount of \$31,722.00.

MV TOWERS I

T-24483

Sec. 11 & 14 Twp. 54 South Rge. 40 East

EXHIBIT A



MDC003




MEMORANDUM

(Revised)

TO: Honorable Chairman Jose "Pepe" Diaz
and Members, Board of County Commissioners

DATE: November 1, 2022

FROM: 
Gen Bonzon-Keenan
County Attorney

SUBJECT: Agenda Item No. 5(N)

Please note any items checked.

- ☐ "3-Day Rule" for committees applicable if raised
- ☐ 6 weeks required between first reading and public hearing
- ☐ 4 weeks notification to municipal officials required prior to public hearing
- ☐ Decreases revenues or increases expenditures without balancing budget
- ☐ Budget required
- ☐ Statement of fiscal impact required
- ☐ Statement of social equity required
- ☐ Ordinance creating a new board requires detailed County Mayor's report for public hearing
- ☒ No committee review
- ☐ Applicable legislation requires more than a majority vote (i.e., 2/3's present ____, 2/3 membership ____, 3/5's ____, unanimous ____, CDMP 7 vote requirement per 2-116.1(3)(h) or (4)(c) ____, CDMP 2/3 vote requirement per 2-116.1(3)(h) or (4)(c) ____, or CDMP 9 vote requirement per 2-116.1(4)(c)(2) ____ to approve
- ☐ Current information regarding funding source, index code and available balance, and available capacity (if debt is contemplated) required

Approved _____ Mayor
Veto _____
Override _____

Agenda Item No. 5(N)
11-1-22

RESOLUTION NO. R-1055-22

RESOLUTION APPROVING THE PLAT OF MV TOWERS I FILED BY LUDLAM TRAIL TOWERS, LLC, LOCATED IN THE SOUTHEAST 1/4 OF SECTION 11, TOWNSHIP 54 SOUTH, RANGE 40 EAST AND THE NORTHEAST 1/4 OF SECTION 14, TOWNSHIP 54 SOUTH, RANGE 40 EAST (BOUNDED ON THE NORTH APPROXIMATELY 120 FEET SOUTH OF SW 23 STREET, ON THE EAST APPROXIMATELY 140 FEET WEST OF SW 69 AVENUE, ON THE SOUTH APPROXIMATELY 40 FEET NORTH OF SW 25 STREET, AND ON THE WEST APPROXIMATELY 550 FEET EAST OF SW 70 COURT)

WHEREAS, this Board desires to accomplish the purposes outlined in the accompanying memorandum, a copy of which is incorporated herein by reference; and

WHEREAS, Ludlam Trail Towers, LLC, a Florida limited liability company, has this day presented to this Board a plat of certain lands lying in Miami-Dade County, Florida, said plat to be known as “MV Towers I,” the same being a subdivision of a portion of land lying and being in the Southeast 1/4 of Section 11, Township 54 South, Range 40 East and the Northeast 1/4 of Section 14, Township 54 South, Range 40 East, Miami-Dade County, Florida, and it appears that all requirements of law concerning said plat insofar as the authority of this Board is concerned have been complied with,


NOW, THEREFORE, BE IT RESOLVED BY THE BOARD OF COUNTY COMMISSIONERS OF MIAMI-DADE COUNTY, FLORIDA, that said plat is hereby approved; that the dedication of the streets, alleys and other rights-of-way however designated or depicted on said plat is hereby accepted; that the Miami-Dade County Plat Restrictions as listed

on said plat are approved and are to be enforced; that approval of the plat is not a waiver of any zoning regulations; and that the requirements of the zoning existing on this land at the time this resolution is approved shall be enforced whether or not the various parcels on this plat conform to those requirements.

The foregoing resolution was offered by Commissioner **Sally A. Heyman**, who moved its adoption. The motion was seconded by Commissioner **Eileen Higgins** and upon being put to a vote, the vote was as follows:

| | | | |
|------------------|---------------------------------------|------------------------|---------------|
| | Jose "Pepe" Diaz, Chairman | aye | |
| | Oliver G. Gilbert, III, Vice-Chairman | absent | |
| Sen. René García | aye | Keon Hardemon | aye |
| Sally A. Heyman | aye | Danielle Cohen Higgins | aye |
| Eileen Higgins | aye | Kionne L. McGhee | absent |
| Jean Monestime | aye | Raquel A. Regalado | aye |
| Rebeca Sosa | absent | Sen. Javier D. Souto | aye |

The Chairperson thereupon declared this resolution duly passed and adopted this 1st day of November, 2022. This resolution shall become effective upon the earlier of (1) 10 days after the date of its adoption unless vetoed by the County Mayor, and if vetoed, shall become effective only upon an override by this Board, or (2) approval by the County Mayor of this resolution and the filing of this approval with the Clerk of the Board.



MIAMI-DADE COUNTY, FLORIDA
BY ITS BOARD OF
COUNTY COMMISSIONERS

HARVEY RUVIN, CLERK

Basia Pruna

By: _____
Deputy Clerk

Approved by County Attorney as
to form and legal sufficiency.

Lauren E. Morse