Memorandum

MIAMI-DADE COUNTY

Date: August 25, 2014

To: Honorable Chairwoman Rebeca Sosa
And Members, Board of County Commissioners

From: Carlos A. Gimenez
Mayor

Subject: Countywide Millage – Miami-Dade Police Department
(Directive #141617)

The attached report from the Miami-Dade Police Department is provided in response to Directive #141617 made during the Board of County Commissioners' July 15, 2014 Countywide Millage meeting.

Should you require additional information, please contact Director J.D. Patterson, Miami-Dade Police Department, at (305) 471-3272.

Attachment

c: Robert A. Cuevas, Jr., County Attorney
Russell Benford, Deputy Mayor
J.D. Patterson, Jr., Director, Miami-Dade Police Department
Charles Anderson, Commission Auditor
Christopher Agrippa, Clerk of the Board

DIRECTIVE ASSIGNMENT

Miami-Dade Police Department (MDPD)

1	MDPD Police Station Distance Chart
2	MDPD Districts (Square Miles) Chart
3	MDPD District Maps
4	Memorandum Reference County Millage Rate

Attachment #1

MIAMI-DADE POLICE DEPARTMENT

DISTANCE BETWEEN DISTRICT POLICE STATIONS

	Station 1 Northwest District	Station 2 Northside District	Station 3 Midwest District	Station 4 South District	Station 5 Kendall District	Station 6 Intracoastal District	Station 8 Hammocks District
Station 1 Northwest District	N/A	10.09 Miles	10.85 Miles	27.02 Miles	21.71 Miles	11.52 Miles	23.91 Miles
Station 2 Northside District	10.09 Miles	N/A	12.21 Miles	27.15 Miles	23.14 Miles	6.96 Miles	25.33 Miles
Station 3 Midwest District	10.85 Miles	12.21 Miles	N/A	18.61 Miles	11.01 Miles	21.48 Miles	13.21 Miles
Station 4 South District	27.02 Miles	27.15 Miles	18.61 Miles	N/A	9.41 Miles	39.74 Miles	10.19 Miles
Station 5 Kendall District	21.71 Miles	23.14 Miles	11.01 Miles	9.41 Miles	N/A	35.35 Miles	3.78 Miles
Station 6 Intracoastal District	11.52 Miles	6.96 Miles	21.48 Miles	39.74 Miles	35.35 Miles	N/A	34.55 Miles
Station 8 Hammocks District	23.91 Miles	25.33 Miles	13.21 Miles	10.19 Miles	3.78 Miles	34.55 Miles	N/A

NORTH OPERATIONS DIVISION

1 – Northwest District	5975 Miami Lakes Drive, Miami Lakes, FL
2 – Northside District	799 NW 81 Street, Miami, FL
6 – Intracoastal District	15665 Biscayne Boulevard, Miami, FL

SOUTH OPERATIONS DIVISION

3 – Midwest District	9101 NW 25 Street, Doral, FL
4 – South District	10800 SW 211 Street, Miami, FL
5 – Kendall District	7707 SW 117 Avenue, Miami, FL
8 – Hammocks District	10000 SW 142 Avenue, Miami, FL

MDPD Districts

District	Square Miles
South	844
Hammocks	372
Kendall	42
Midwest	254
Intracoastal	16
Northwest	221
Northside	15
UMSA	1,764

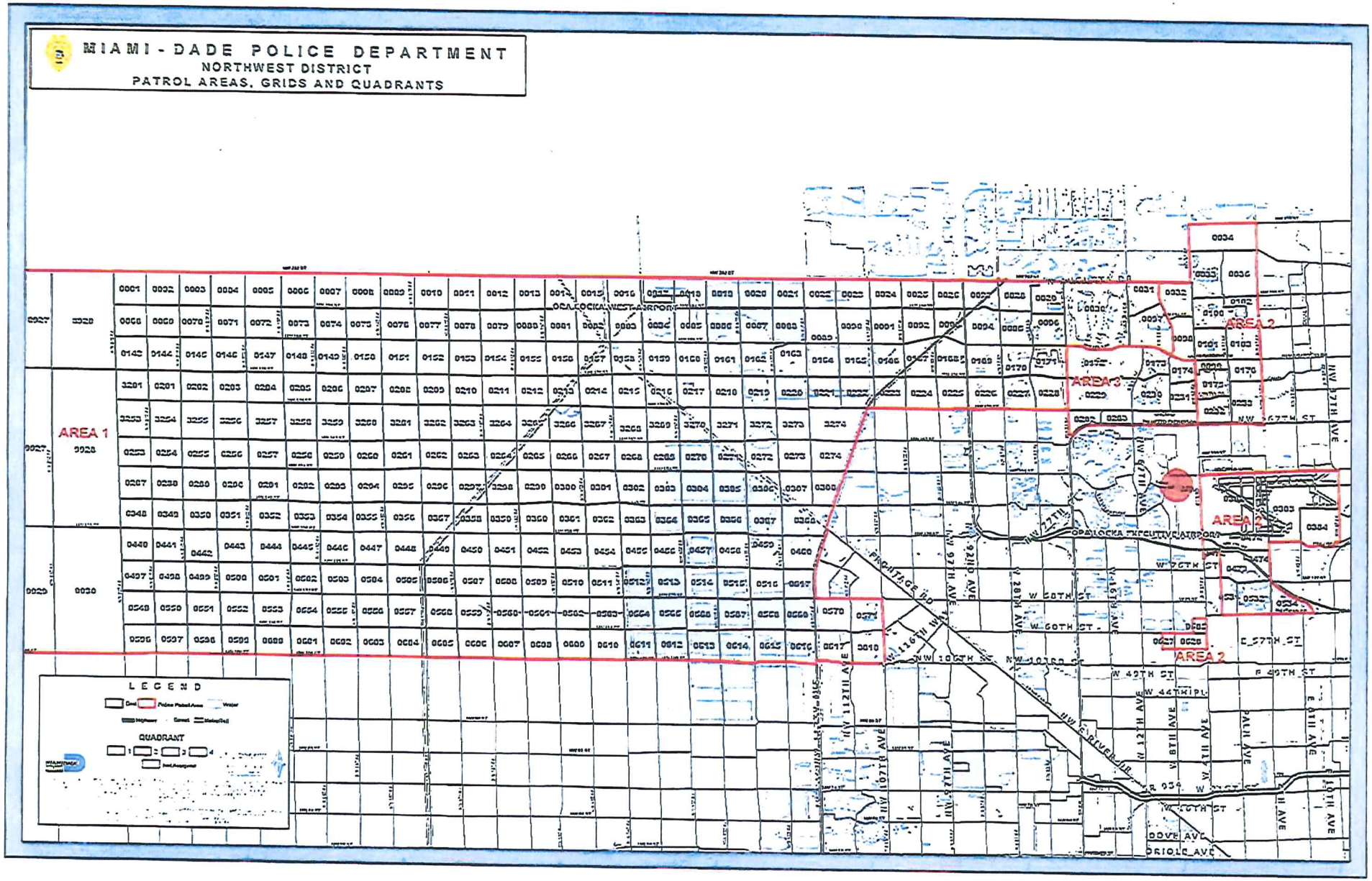

Northwest District Station – 5975 Miami Lakes Drive

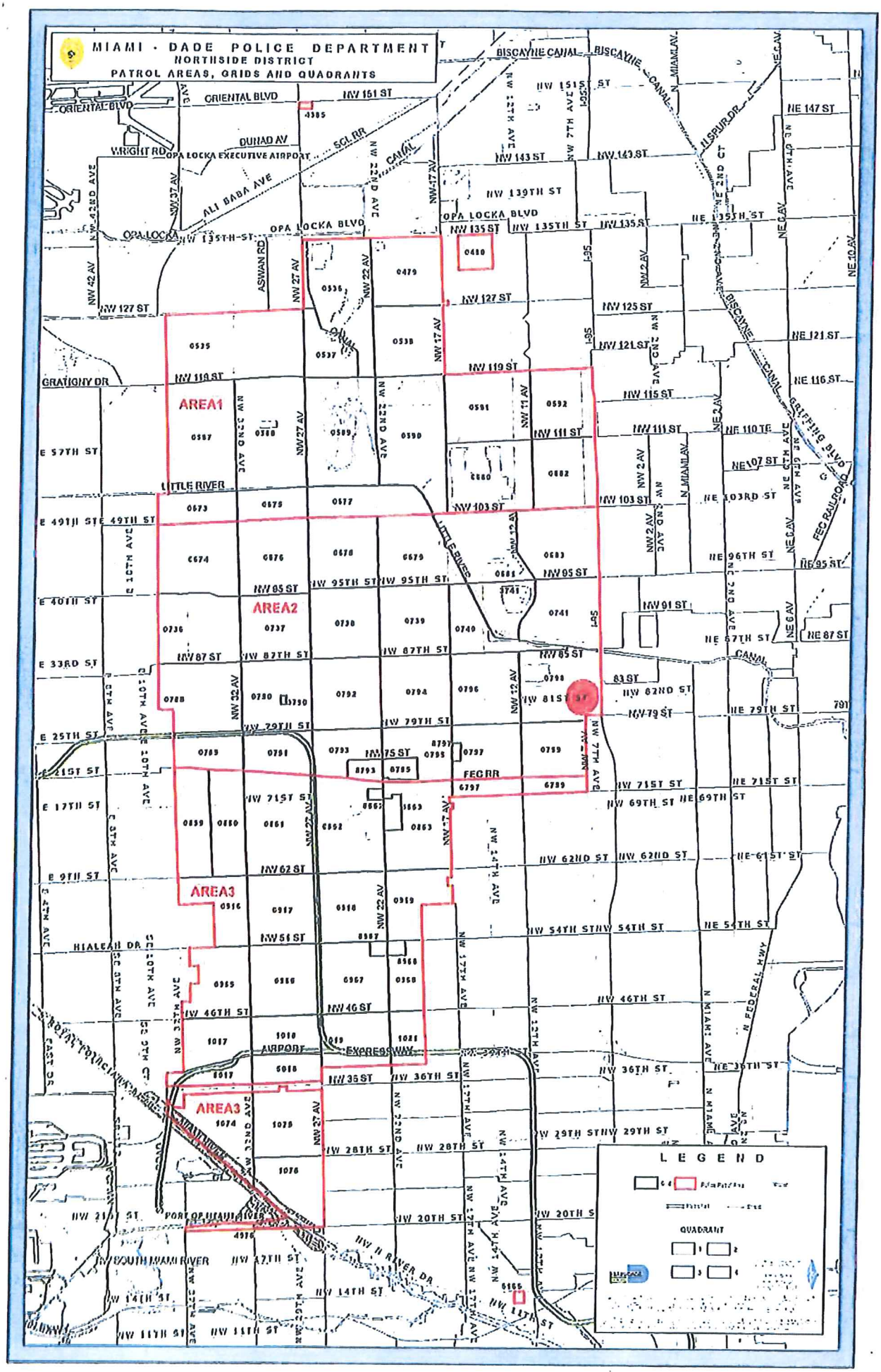
MIAMI - DADE POLICE DEPARTMENT
NORTHSIDE DISTRICT
PATROL AREAS, GRIDS AND QUADRANTS
AREA1
AREA2
AREA3
AREA3
LEGEND
QUADRANT
Northside District Station – 799 NW 81 Street

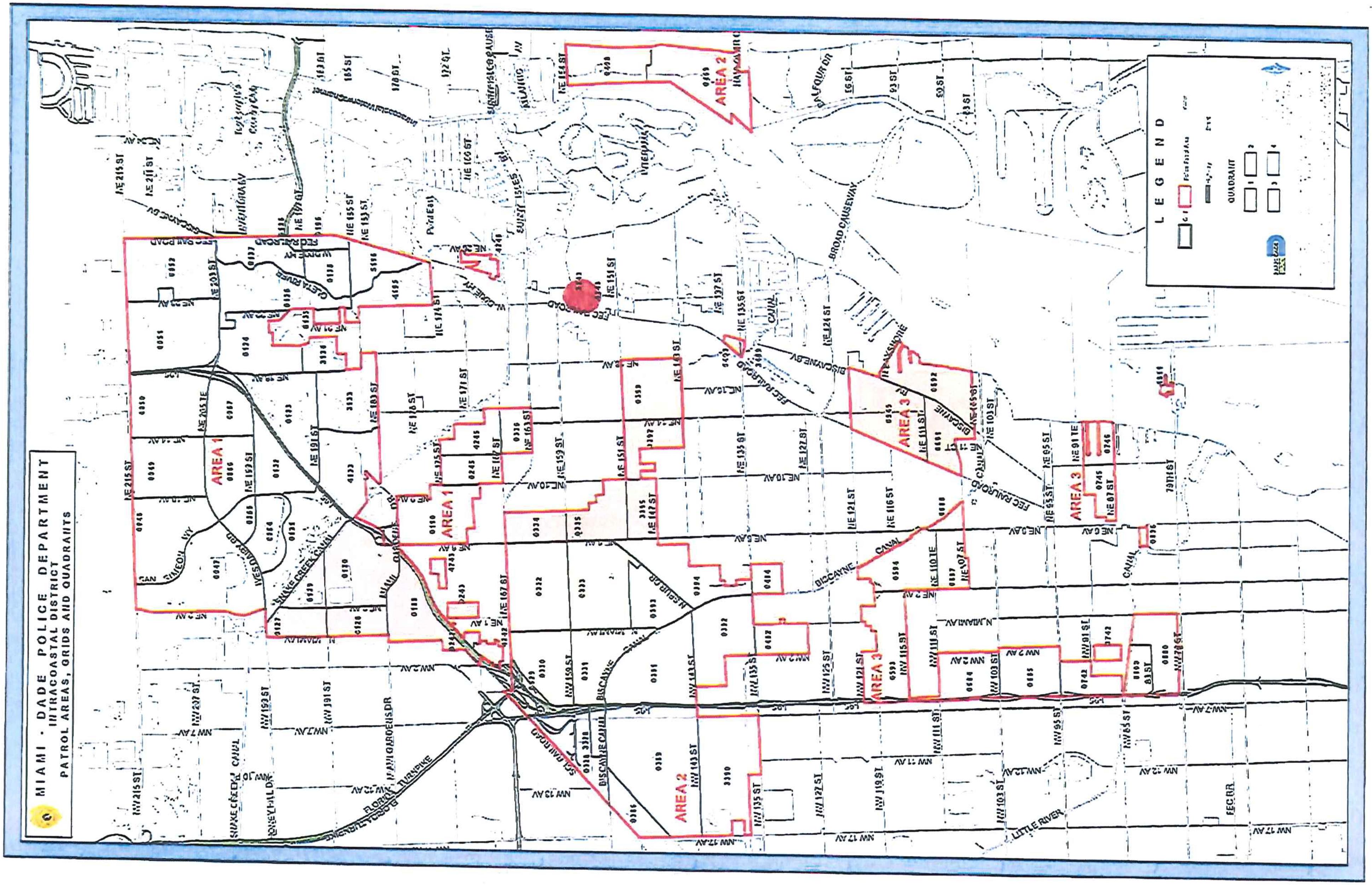

Intracoastal District Station – 15665 Biscayne Boulevard

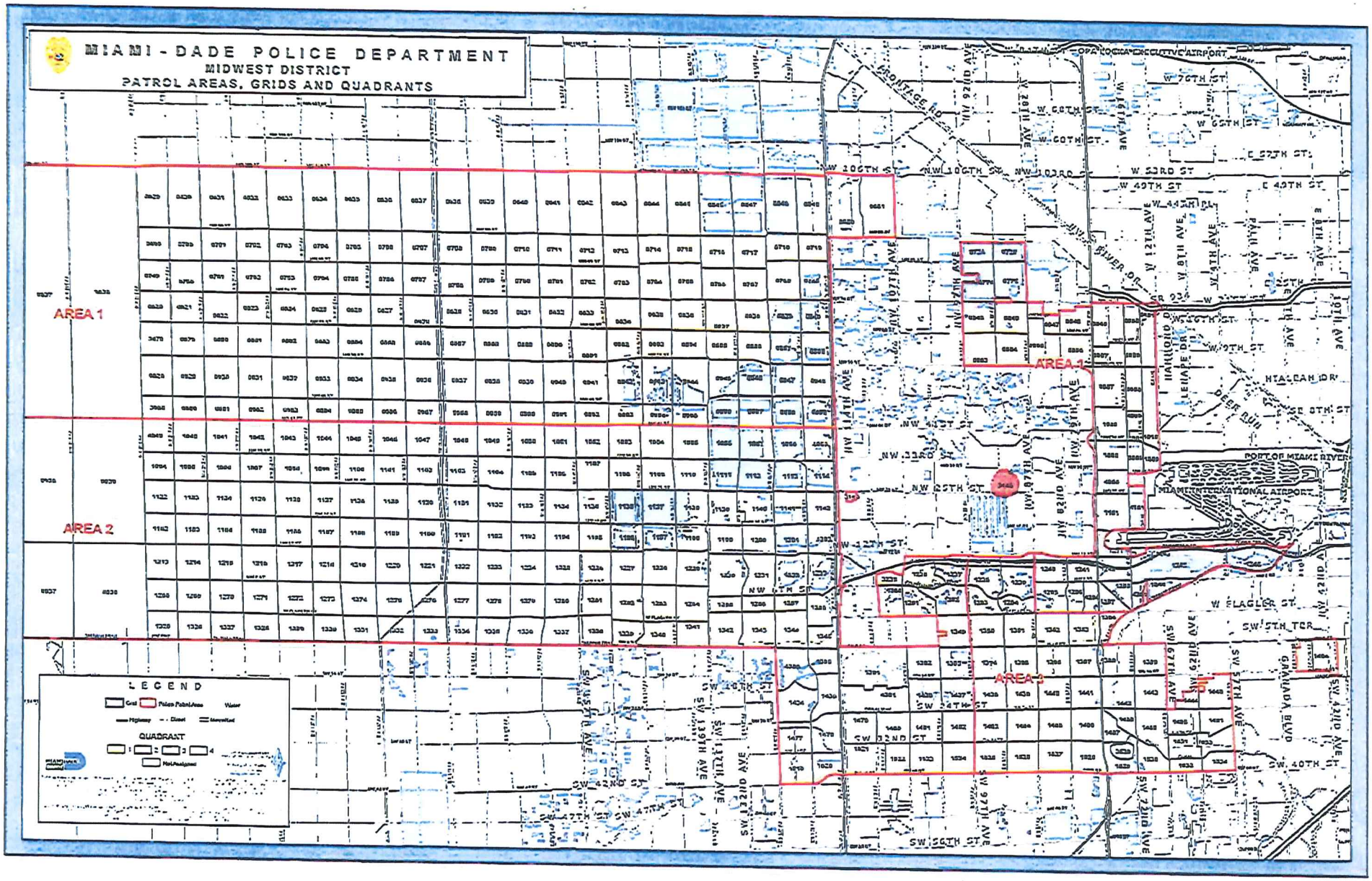
MIAMI-DADE POLICE DEPARTMENT
MIDWEST DISTRICT
PATROL AREAS, GRIDS AND QUADRANTS
AREA 1
AREA 2
AREA 3
AREA 4
LEGEND
QUADRANT
Midwest District Station – 9101 NW 25 Street

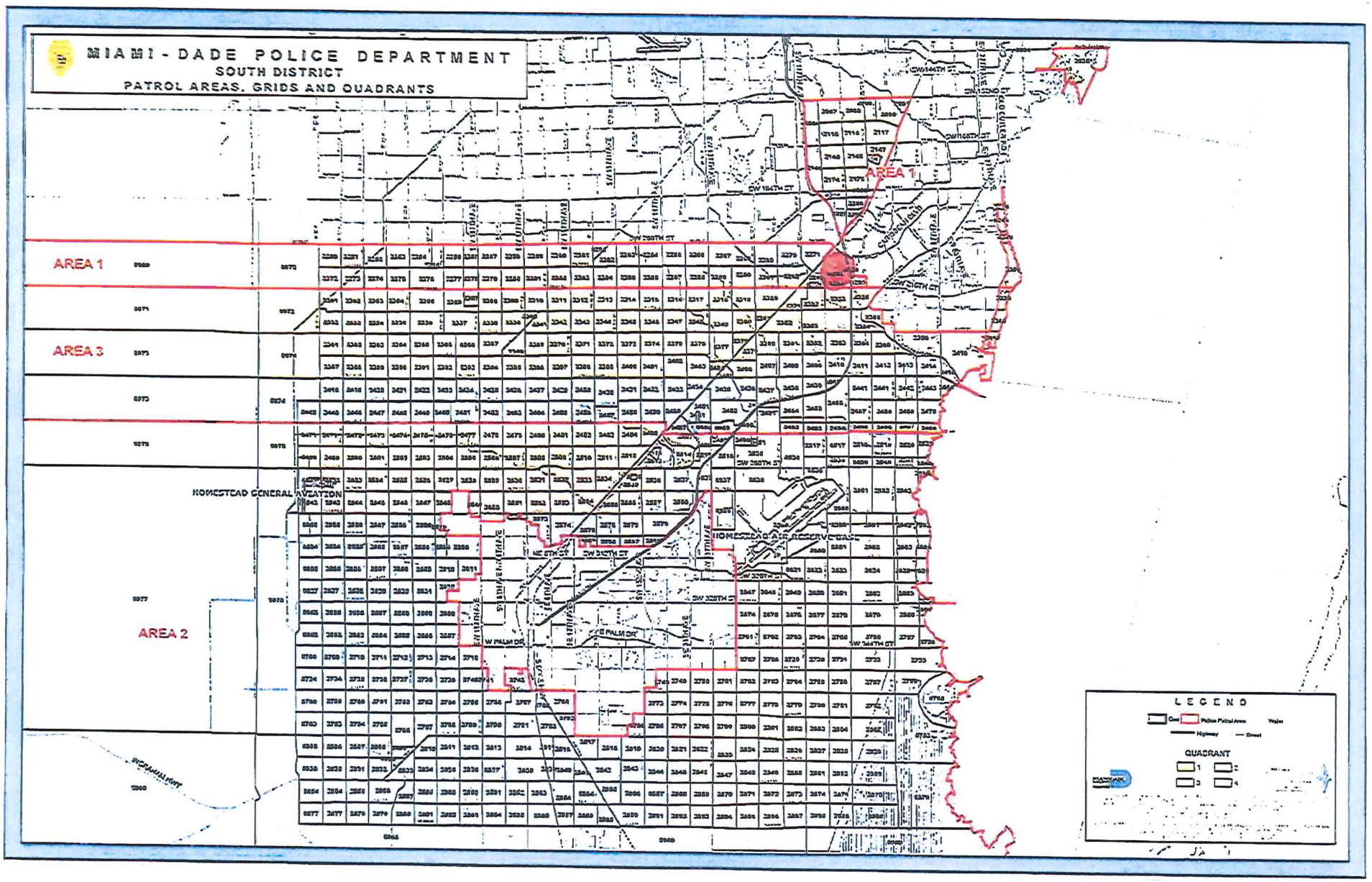

South District Station – 10800 SW 211 Street

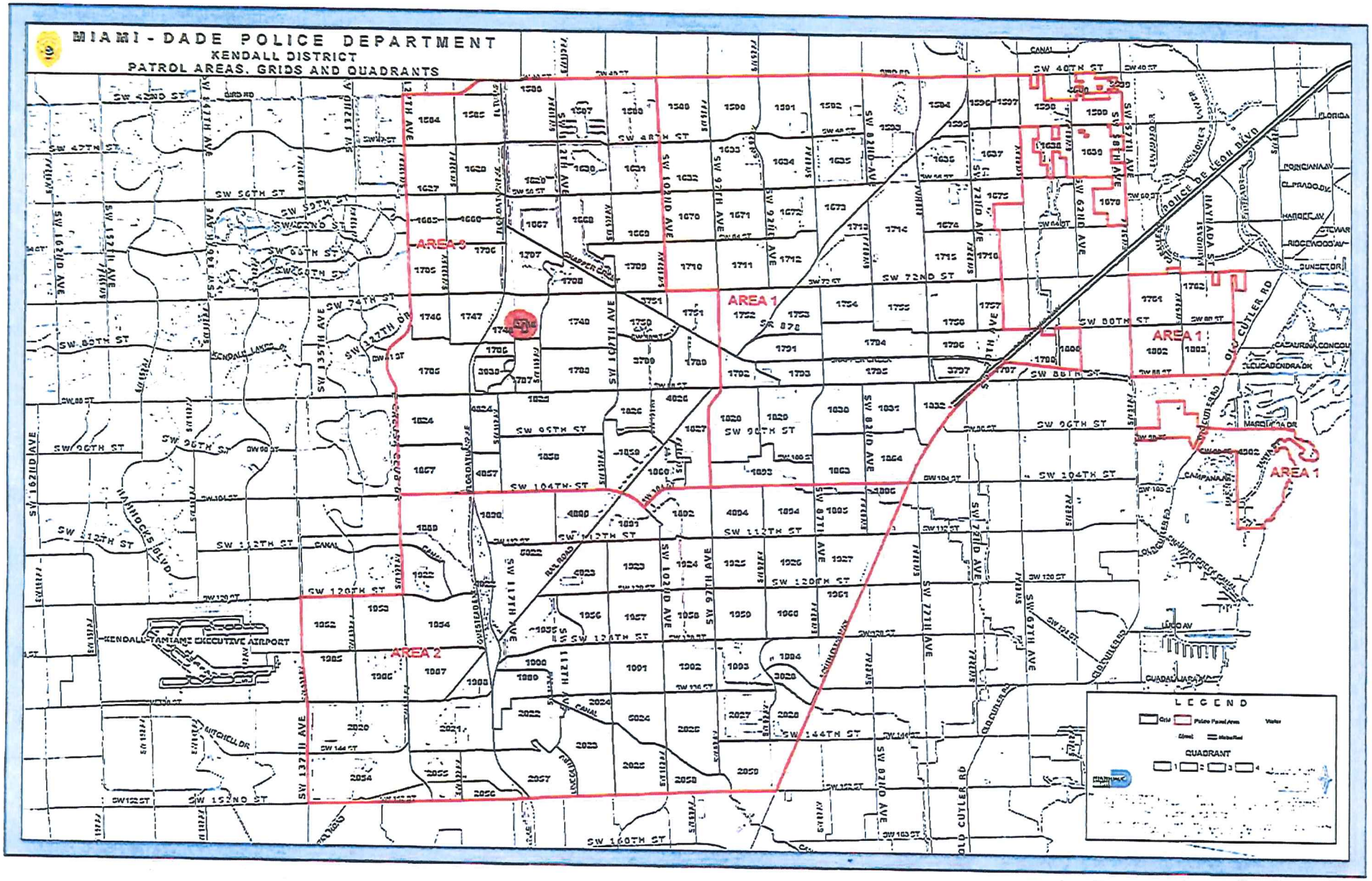

Kendall District Station – 7707 SW 117 Avenue

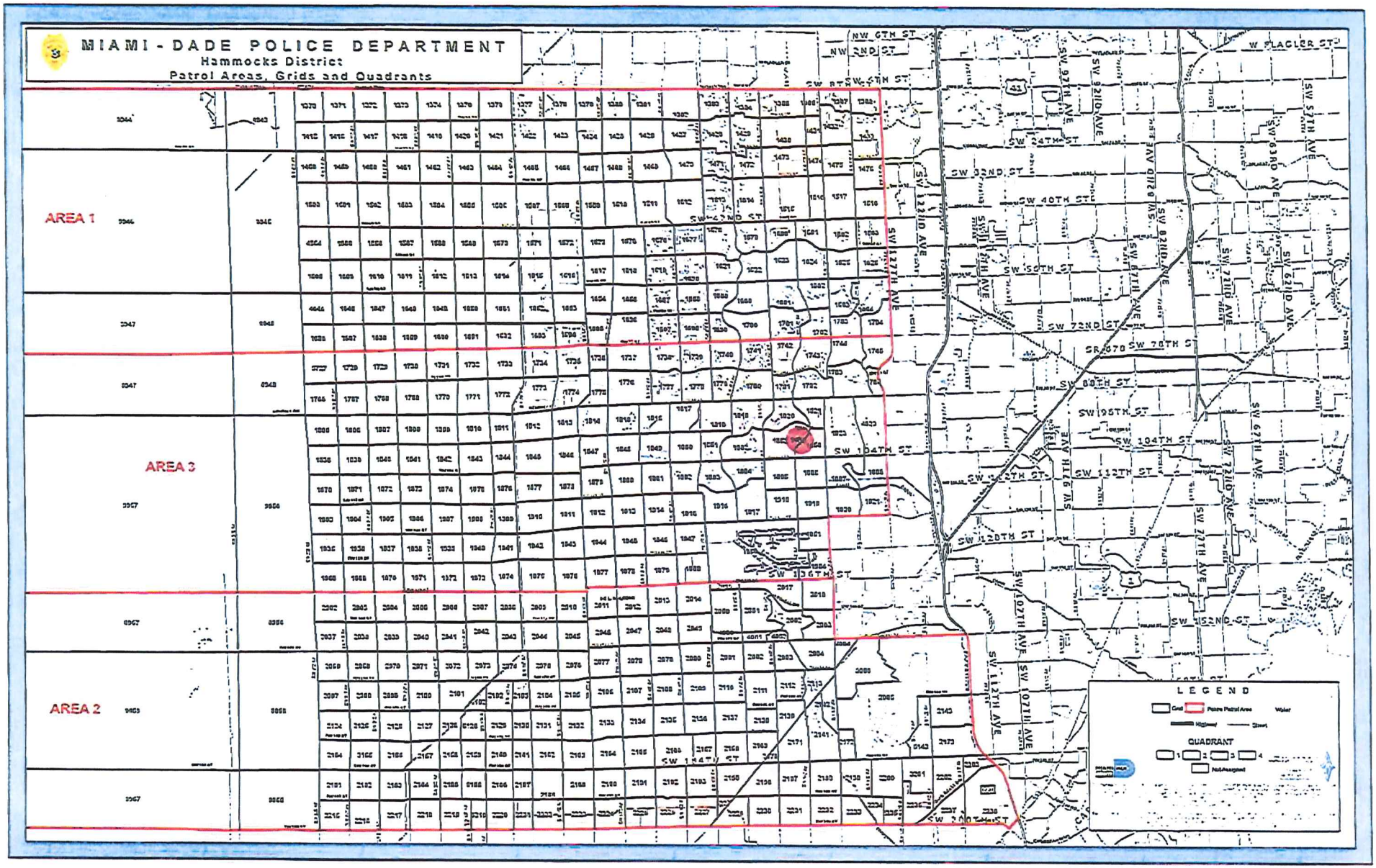

Hammocks District Station – 10000 SW 142 Avenue