



Stuart Kennedy
Senior Programs Officer



Building community through leadership and
philanthropy for over 47 years.

The 2014 Our Miami Report

advancing civic change



The Miami Foundation

ourmiami.org



Arts & Culture



Civic Engagement



Economy



Education



Environment & Public Space



Health & Safety



Housing & Affordability



Transportation

Issue Areas



Environment & Public Space

Issue Areas



An aerial photograph of a city skyline, likely Miami, featuring a dense cluster of skyscrapers in the background and a large, modern, white, curved building in the foreground. A large, white, stylized number '3' is overlaid on the image, partially obscuring the skyline. The sky is overcast with dark, heavy clouds. The foreground shows a mix of greenery, palm trees, and urban infrastructure, including a highway and parking areas.

3

Acres per
1,000
residents

A large white number 5 is centered in the image, overlaid on a photograph of the Chicago skyline. The background shows several tall skyscrapers under a clear blue sky. In the foreground, the Cloud Gate sculpture (The Bean) is visible, reflecting the surrounding buildings and sky. The number 5 is positioned such that it partially obscures the buildings behind it.

5

Acres per
1,000
residents

Chicago

An aerial photograph of the New York City skyline, featuring numerous skyscrapers and buildings. The image is mirrored horizontally, creating a symmetrical effect. A large, white, bold number '5' is superimposed over the center of the image.

5

Acres per
1,000
residents

New York

An aerial photograph of the Houston skyline, featuring several prominent skyscrapers like the JP Morgan Chase Tower and the Texas Tower. A large, white, semi-transparent number '23' is overlaid in the center of the image. Below the number, there is a small white box containing the text 'Acres per 1,000 residents'. At the bottom of the image, the word 'Houston' is written in a large, white, sans-serif font. The background shows a mix of urban development, including highways, parking lots, and green spaces, under a clear blue sky.

23

Acres per
1,000
residents

Houston

An aerial photograph of San Diego, California, showing the city skyline, the harbor with many sailboats, and the mountains in the background. The number 36 is overlaid in large white font.

36


Acres per
1,000
residents

San Diego



\$73



An aerial photograph of the Houston skyline, featuring several prominent skyscrapers and a multi-lane highway in the foreground. A large, white, semi-transparent '\$36' is overlaid in the center of the image.

\$36

Houston

A panoramic view of San Diego, California, featuring the city skyline, the harbor with many sailboats, and the San Diego mountains in the background. The text "\$108" is overlaid in large white font.

\$108

San Diego

A photograph of the Chicago skyline featuring the Cloud Gate sculpture (The Bean) in the foreground. The sculpture is a large, reflective, bean-shaped structure that mirrors the surrounding city buildings and the clear blue sky. In the background, several tall skyscrapers are visible, including the Willis Tower on the left and the Trump Tower on the right. The scene is set in a public square with benches and a few people walking in the distance.

\$170

Chicago

A wide-angle photograph of the New York City skyline, featuring numerous skyscrapers and buildings. The skyline is reflected in a body of water in the foreground. The text "\$189" is superimposed in the center of the image.

\$189

New York



\$96

2011



\$73


2013



**Every other city, except Houston,
increased park spending from
2011 to 2013**

publicspace challenge

The Miami Foundation



ADD AN IDEA

The
Miami
Foundation



HEALTH
FOUNDATION
of south florida

An **Ideas** Contest

Open to **Anyone**

For New and Improved **Public Spaces**

ADD AN IDEA

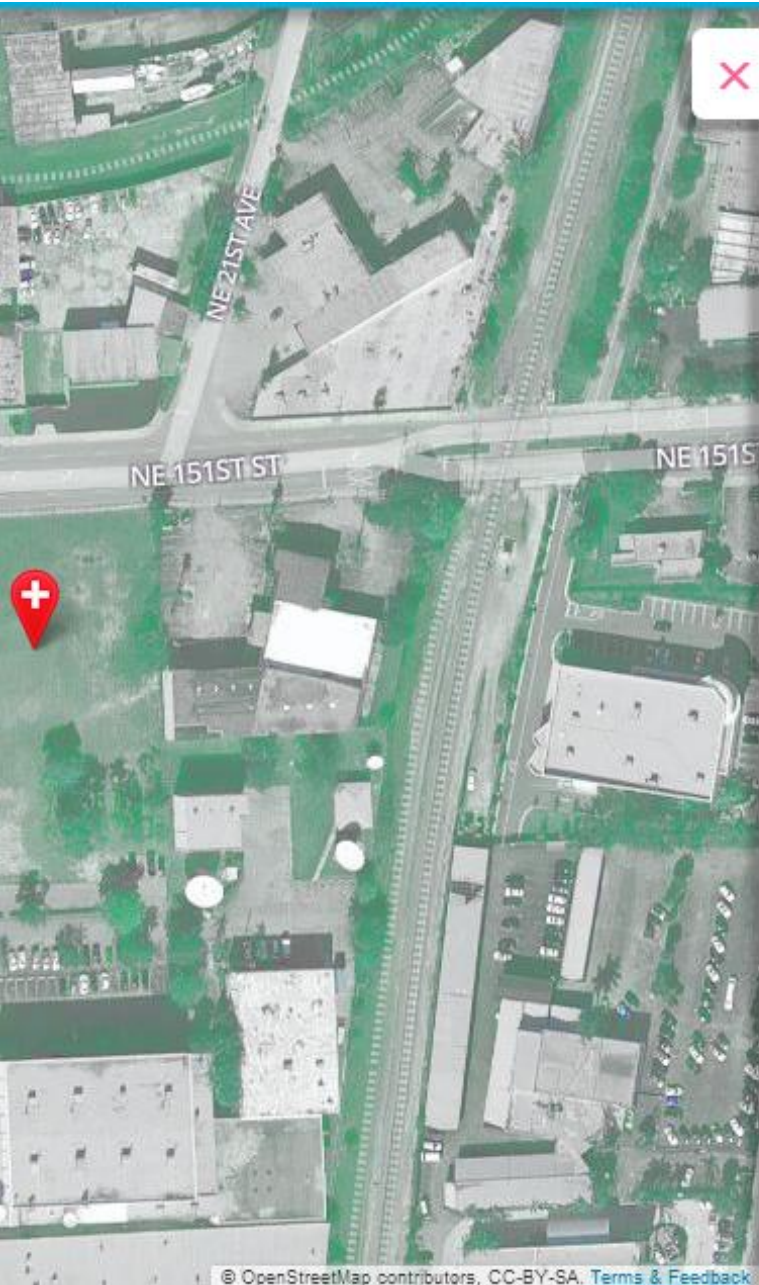
Engage the Community

Fuel the Conversation

Increase Demand

Create New and Improved Public Spaces

ADD AN IDEA



*** MY IDEA TO IMPROVE THIS PLACE...**

750 Characters

Think low cost, block focused, short term, street scale or smaller.

*** SO THAT PEOPLE COULD...**

750 Characters

Tell us why this idea would help make our Miami better.

*** IDEA TYPE** Please choose...



Winning ideas receive **funding & support**

\$250,000 divided between winning ideas

Open for ideas: **March 4-April 1**

ADD AN IDEA



isby



January 25, 2015
9 Volunteers
1 Flower bed created
4 bags of trash



publicspace
challenge
The Miami Foundation

A Neighborhood Initiative Aimed to create a Multi-Modal Park to the Dadeland Community



bayskate
miami



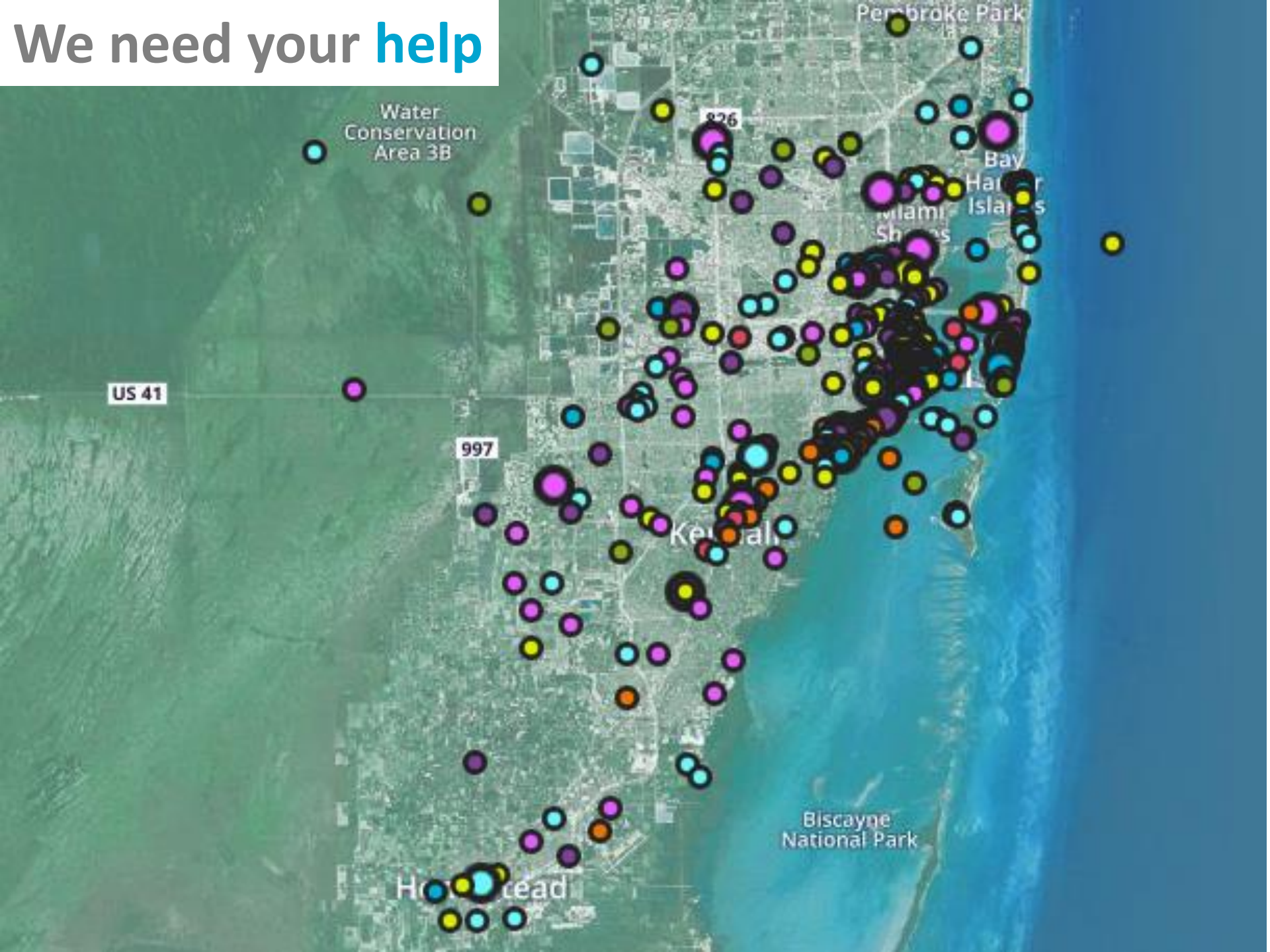








We need your **help**



ourmiami.org

ourmiami.org/challenge



Stuart Kennedy
skennedy@miamifoundation.org
Ourmiami.org