

KEEPING MIAMI'S TOWN
SQUARE WELCOMING
THROUGH ONGOING
DEVELOPMENT.













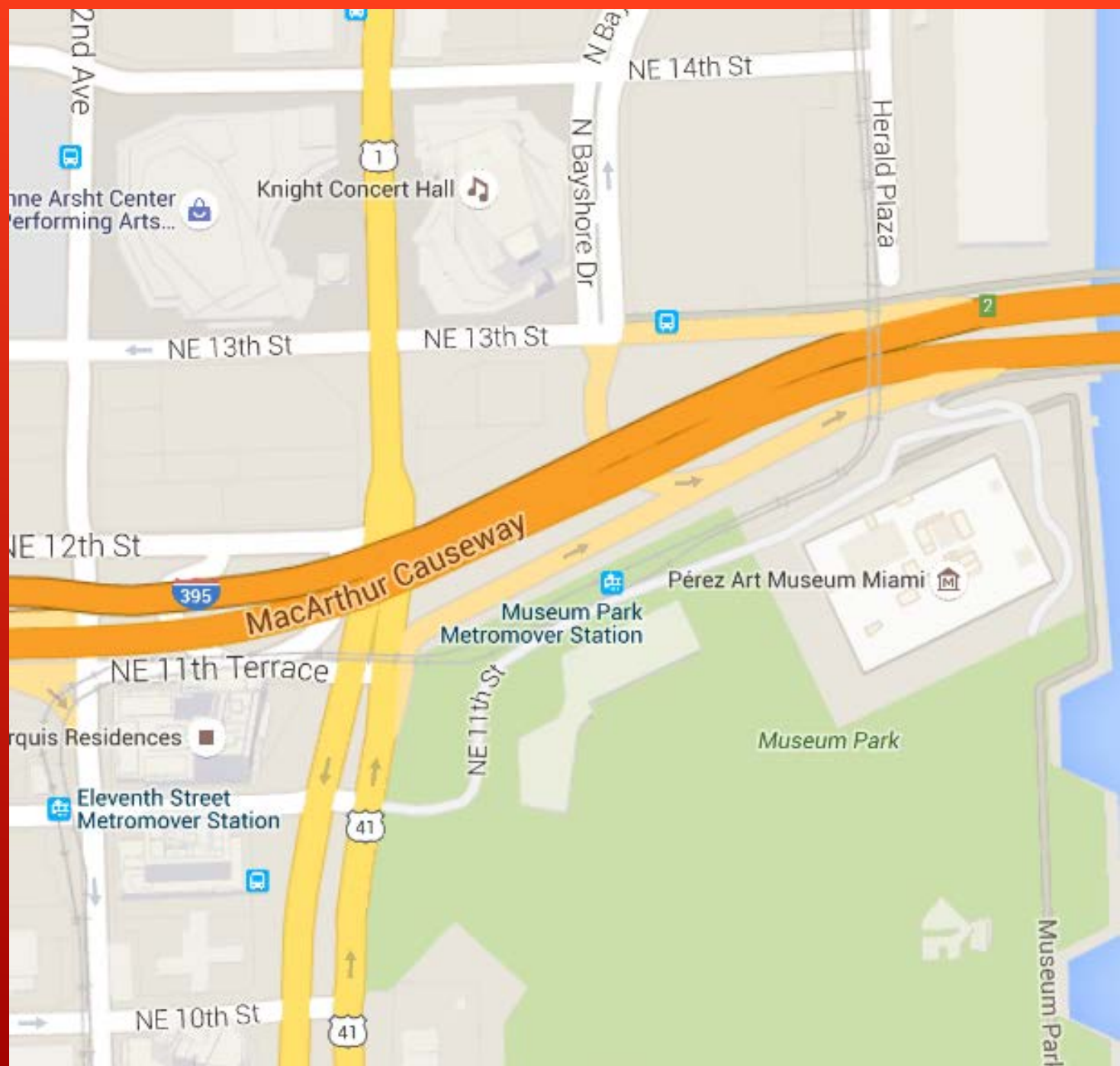


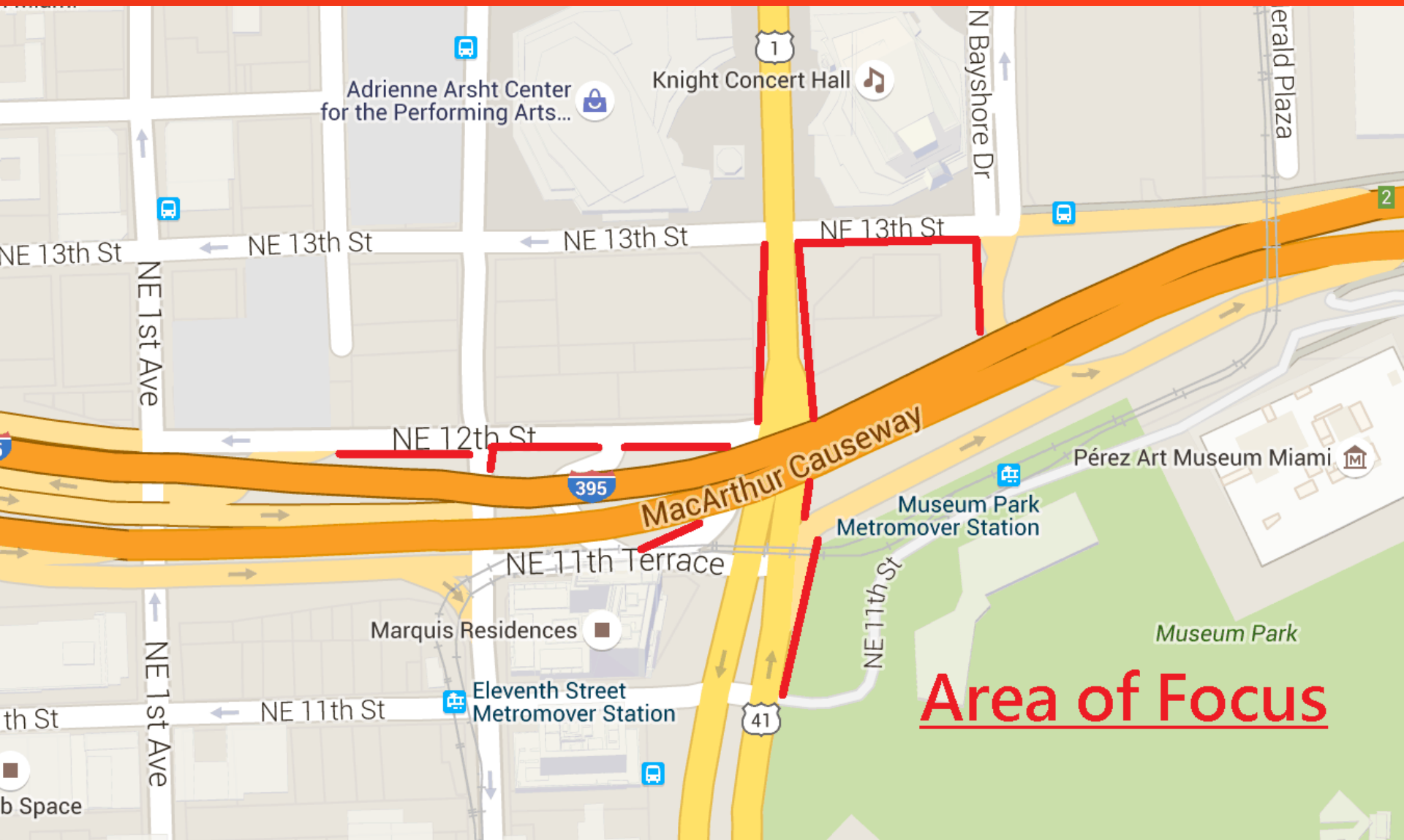













Area of Focus

A map of the Miami Museum Park area. A large, irregular area is highlighted in orange and outlined with a thick red border, indicating a construction zone. The text "Potentially under construction for 5 to 7 years." is overlaid in red on this area. The map shows various streets including NE 13th St, NE 12th St, NE 11th St, NE 11th Terrace, NE 1st Ave, N Bayshore Dr, and NE 1st St. Landmarks include the Adrienne Arsht Center for the Performing Arts, Knight Concert Hall, Pérez Art Museum Miami, Museum Park Metromover Station, and Eleventh Street Metromover Station. The highway I-395 is also visible.

Potentially under
construction for 5
to 7 years.







WALKER ART CENTER








Objectives


- Conceal construction sites.
 - Aesthetically pleasing.
 - Enhance pedestrian safety.
- 





wire that lights up
and is completely
flexible

WOW!










Goals

- Start the Conversation.
 - Identify Short and Medium (5 to 7 yrs.) term needs.
 - Secure grants to execute a “Proof of Concept”.
 - Through example, establish Minimum Standards.
 - Aesthetic
 - Safety
 - Receive buy-in from municipalities and developers to keep this going through completion of area construction.
- 







THANK
YOU!