


COMPLETE STREETS

PUBLIC WORKS AND WASTE MANAGEMENT PROJECTS

- Complete Streets are evaluated when reconstructing or building new roadway
- Bicycle and pedestrian facilities are required when replacing bridges
- Bicycle related improvements are evaluated when implementing resurfacing projects

PWWM PROJECTS – COMPLETED / ONGOING

- VENETIAN CAUSEWAY STREETScape IMPROVEMENT PROJECT - FROM BISCAYNE ISLAND TO BELLE ISLE
SCOPE: BICYCLE LANES, SIDEWALKS, ON-STREET PARKING, LANDSCAPED MEDIANS
- OLD CUTLER ROAD SHARED USE PATH - FROM SW 216 STREET TO COCOPLUM CIRCLE
SCOPE: SHARED USE PATH
- COMMODORE TRAIL - FROM LEJEUNE ROAD TO AVIATION AVENUE
SCOPE: BICYCLE / PEDESTRIAN BRIDGE AND SHARED USE PATH
- BEAR CUT BRIDGE REHABILITATION – RICKENBACKER CAUSEWAY
SCOPE: BICYCLE LANES AND PATHS
- SW 27 AVENUE - FROM SOUTH BAYSHORE DRIVE TO US-1
SCOPE: BICYCLE LANES
- SW 97 AVENUE - FROM SW 72 STREET TO SW 40 STREET
SCOPE: BICYCLE LANES, SIDEWALKS, LANDSCAPED MEDIANS
- SW 72 STREET - FROM SW 127 AVENUE TO SW 117 AVENUE
SCOPE: BICYCLE LANES




VENETIAN STREETScape





OLD CUTLER ROAD





COMMODORE TRAIL BRIDGE





RICKENBACKER CAUSEWAY – BEAR CUT BRIDGE





SW 27 AVENUE





SW 97 AVENUE



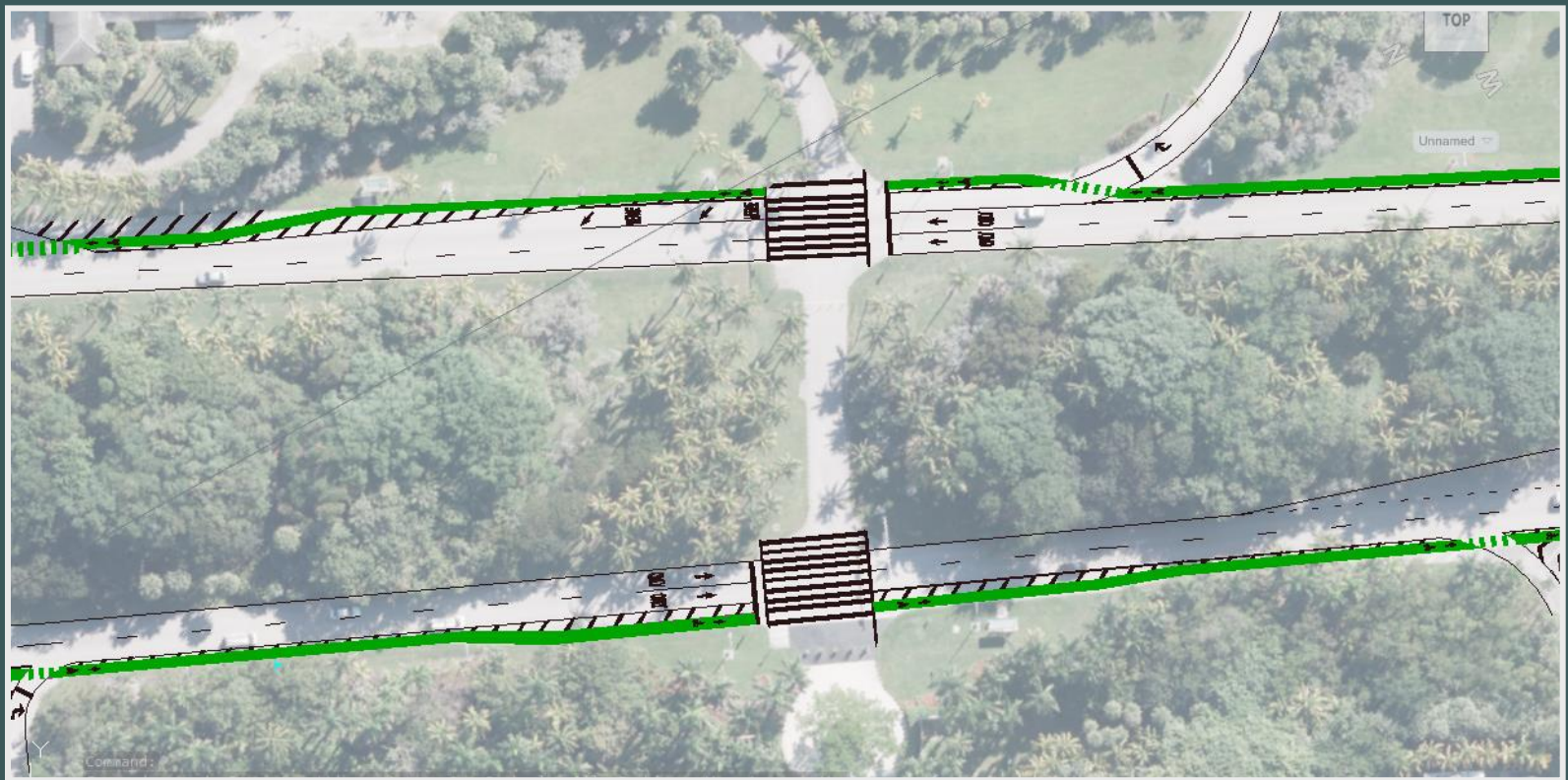


SW 72 AVENUE

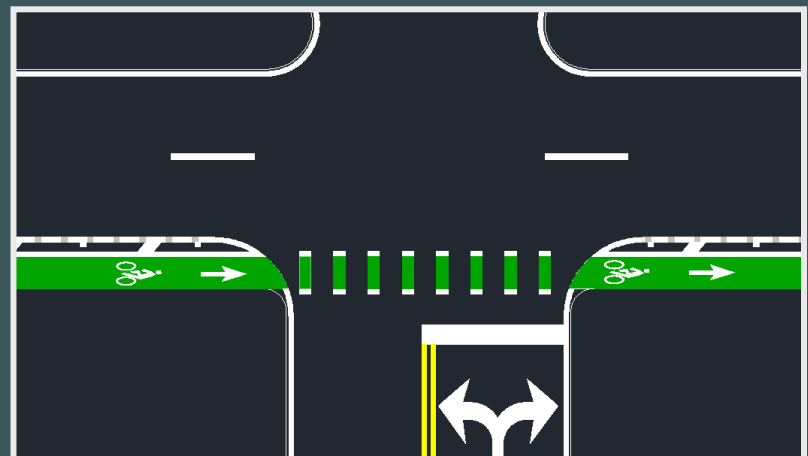


PWWM PROJECTS – ONGOING AND FUTURE

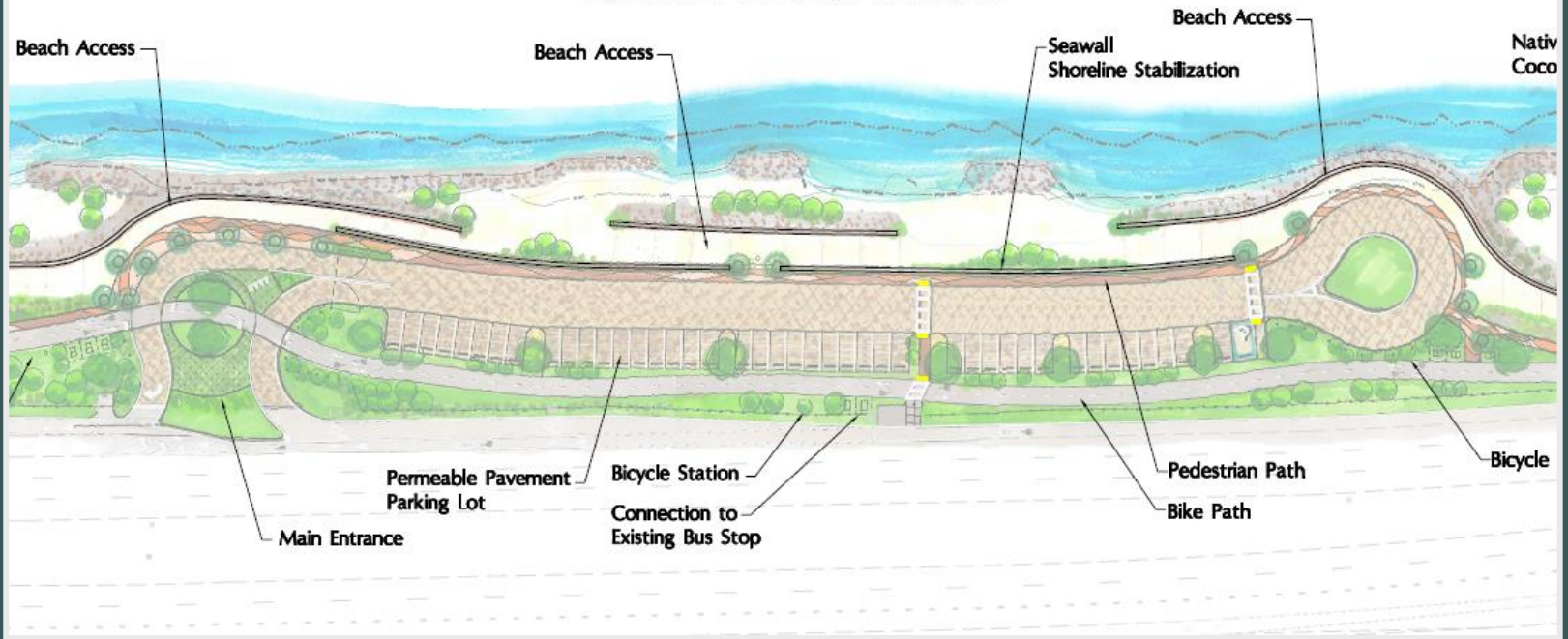
- CRANDON BOULEVARD FROM BEAR CUT BRIDGE TO CALUSA CIRCLE
SCOPE: GREEN BICYCLE LANES SEPARATED BY PAINTED BUFFER
- HOBIE ISLAND BEACH RENOURISHMENT
SCOPE: SHARED USE PATH THAT PROVIDES CONNECTIVITY TO THE FACILITIES ON THE SOUTH
- NE 16 AVE FROM NE 135 ST TO NW 123 ST
SCOPE: BICYCLE LANES AND DECORATIVE LIGHTING
- NW 87 AVE FROM NW 186 ST TO NW 164 ST
SCOPE: LANDSCAPE MEDIAN, BICYCLE LANES AND DECORATIVE LIGHTING
- NW 47 AVE FROM NW 183 ST TO NW 215 ST
SCOPE: LANDSCAPE MEDIAN AND BICYCLE FACILITIES
- WEST DIXIE HIGHWAY FROM NE 164 ST TO NE 173 ST
SCOPE: LANDSCAPE MEDIAN, BICYCLE LANES AND DECORATIVE LIGHTING
- SW 176 ST FROM US-1 TO SW 107 AVE
SCOPE: LANDSCAPE MEDIAN, BICYCLE LANES AND ONSTREET PARKING
- SW 216 ST FROM SW 127 AVE TO HEFT (TURNPIKE)
SCOPE: LANDSCAPE MEDIAN, BICYCLE LANES AND ONSTREET PARKING
- SW 264 ST FROM US-1 TO SW 137 AVE
SCOPE: LANDSCAPE MEDIAN, BICYCLE LANES AND ONSTREET PARKING
- SOUTH MIAMI AVE FROM 15 RD TO 8 ST
SCOPE: LANDSCAPING, BICYCLE FACILITIES AND DECORATIVE LIGHTING



CRANDON BOULEVARD



NORTH HOBIE BEACH



HOBIE ISLAND BEACH RENOURISHMENT



CHALLENGES

- RIGHT OF WAY RESTRICTIONS
- BALANCING VEHICULAR VOLUMES WITH OTHER MODES ON CERTAIN ROADS
- HIGHER CAPITAL AND OPERATIONAL COST