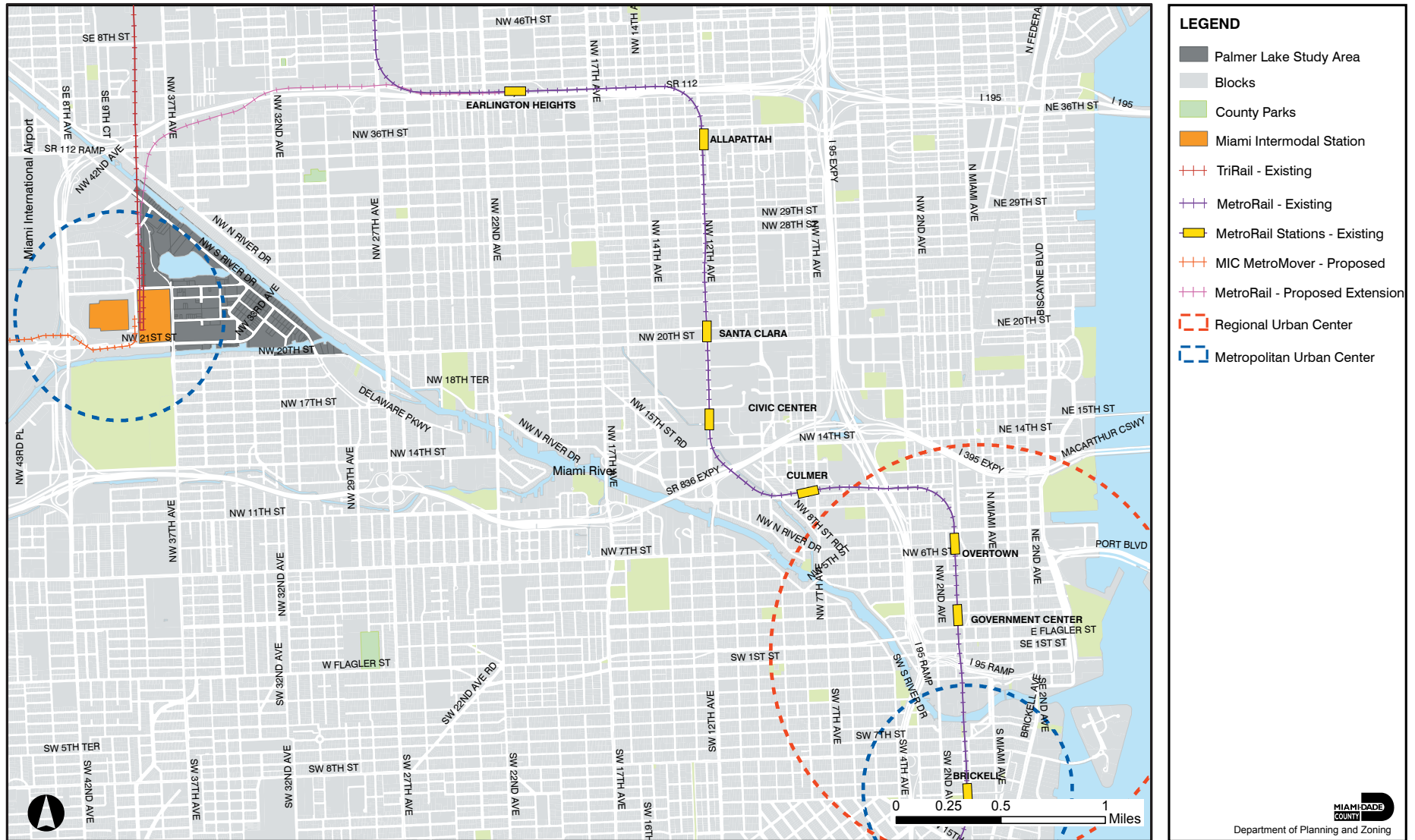


Palmer Lake Charrette

Study Area Maps

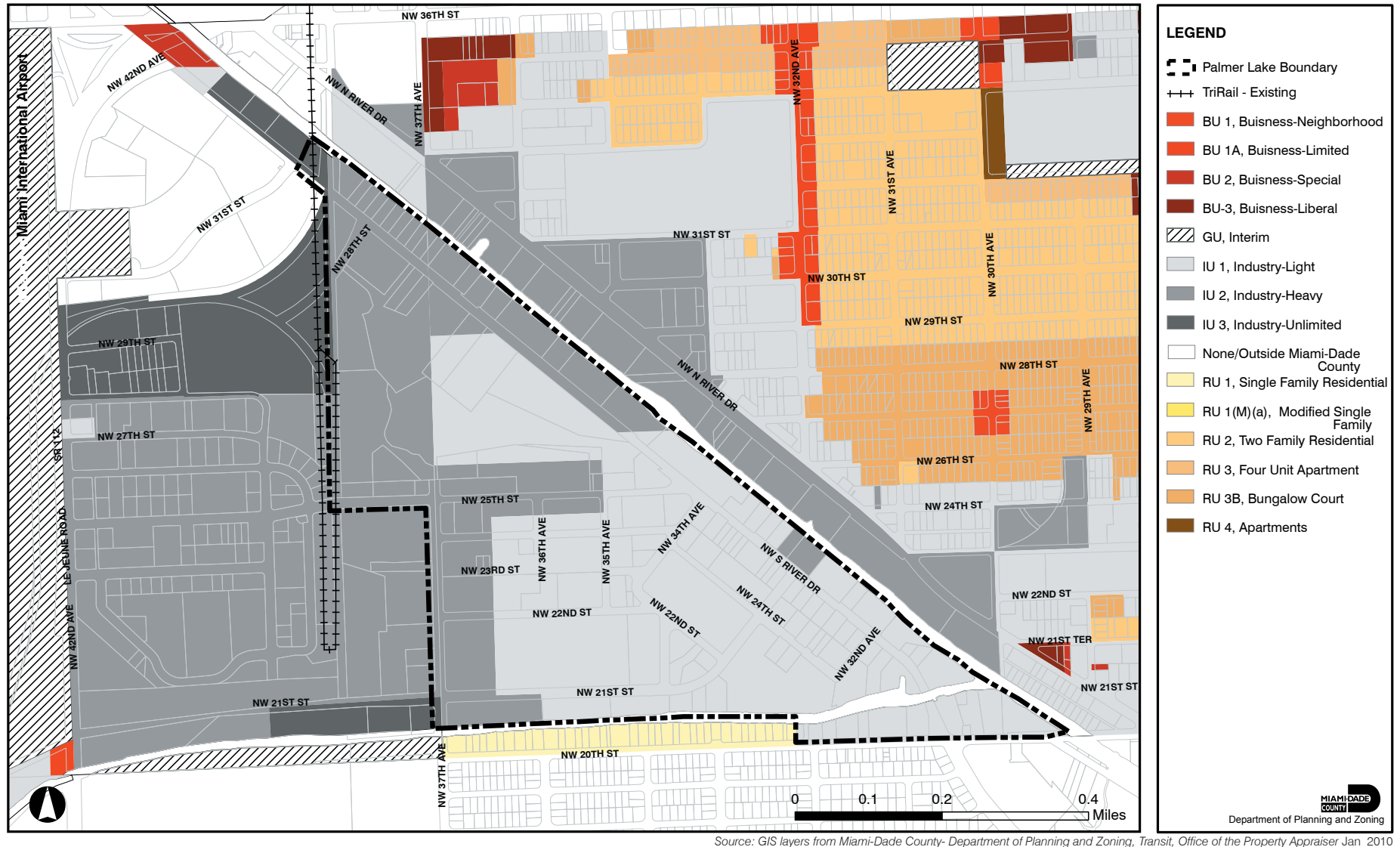
LOCATION



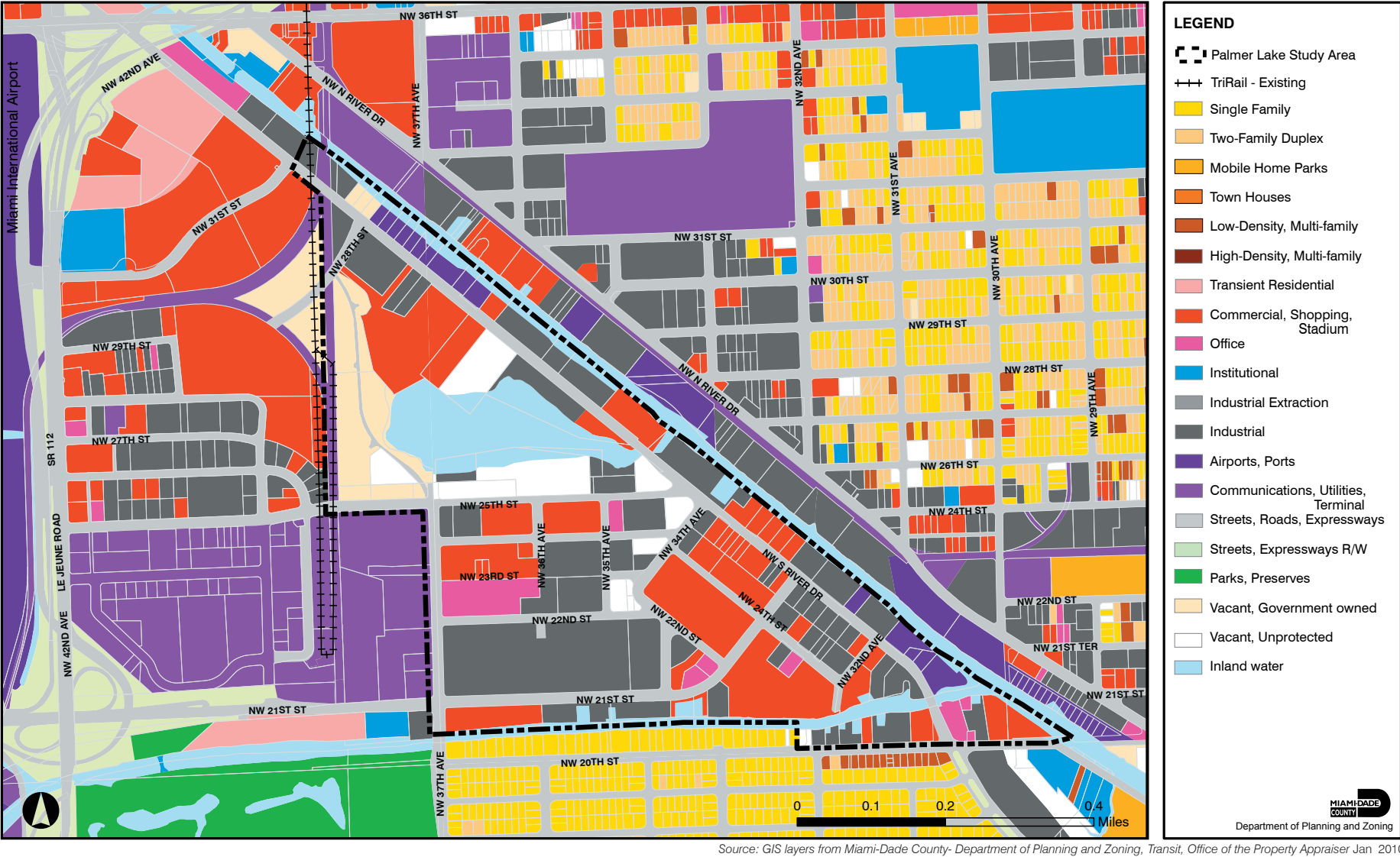
STUDY AREA



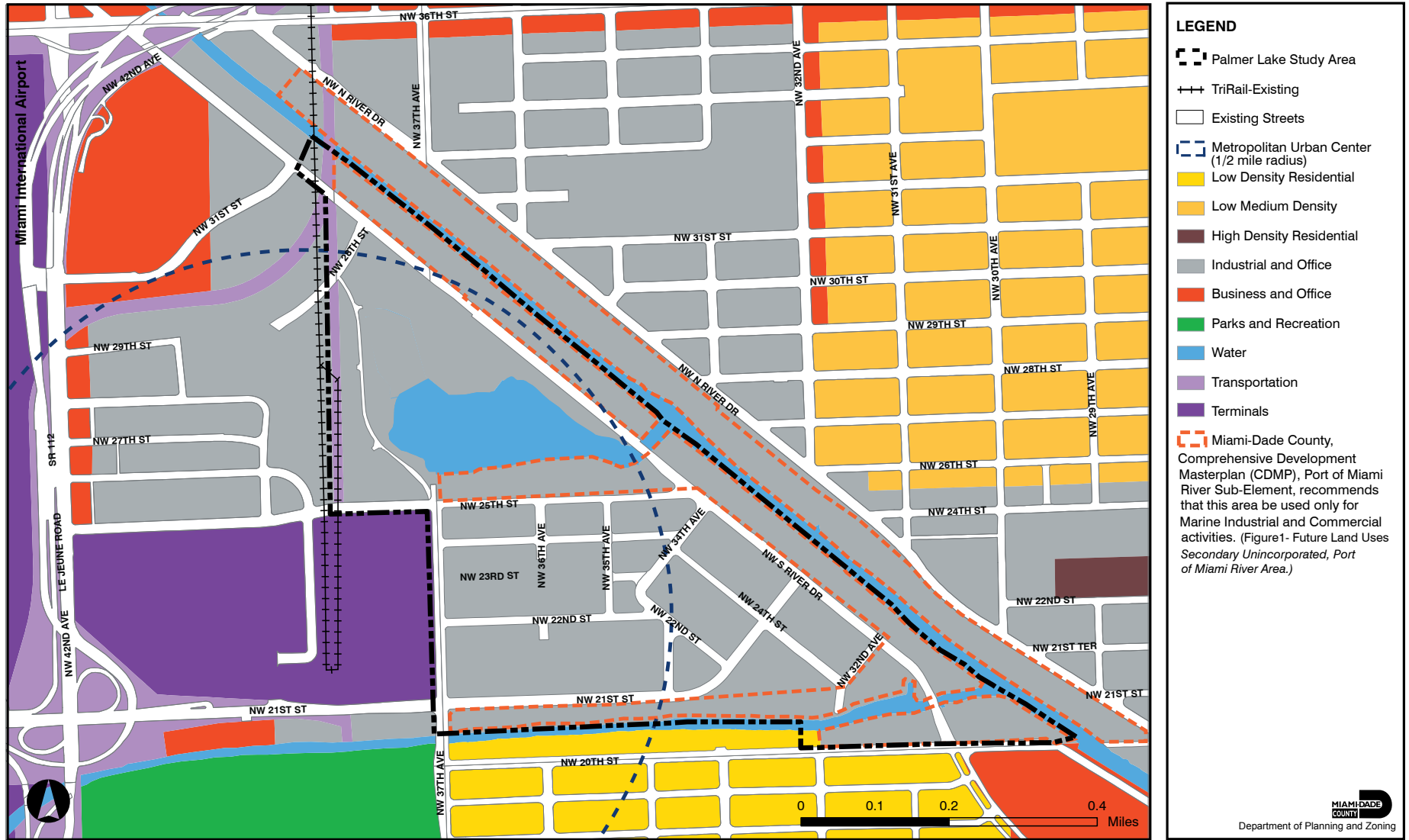
EXISTING ZONING



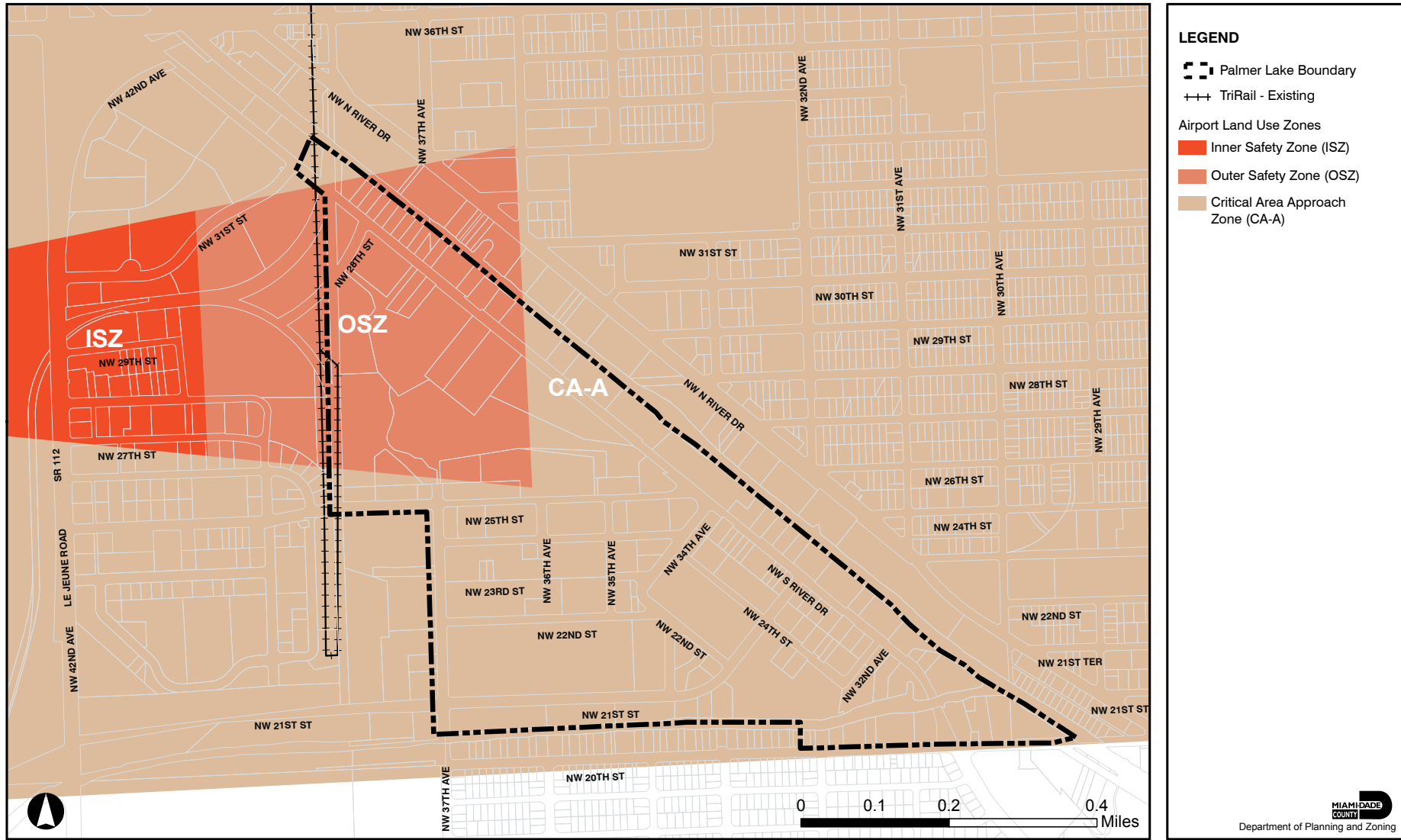
EXISTING LAND USE



FUTURE LAND USE



AIRPORT LAND USE ZONE



AIRPORT HEIGHT ZONE

