# Attachment 22

# Maps of Targeted Urban Areas

# Miami - Dade County
# Targeted Urban Areas

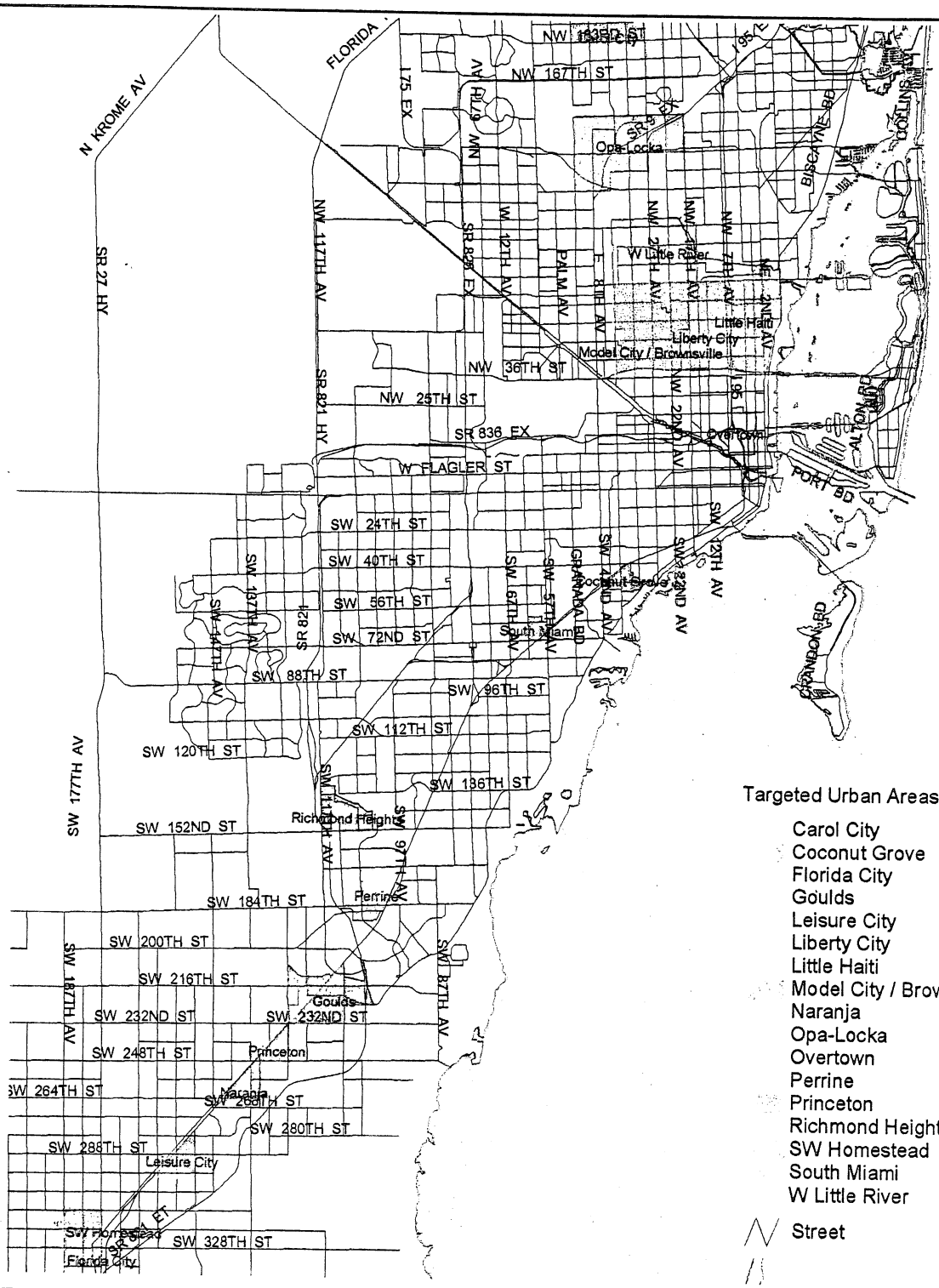


0 500 1000 1500 Feet

N

# Miami - Dade County
# Targeted Urban Area (Carol City)

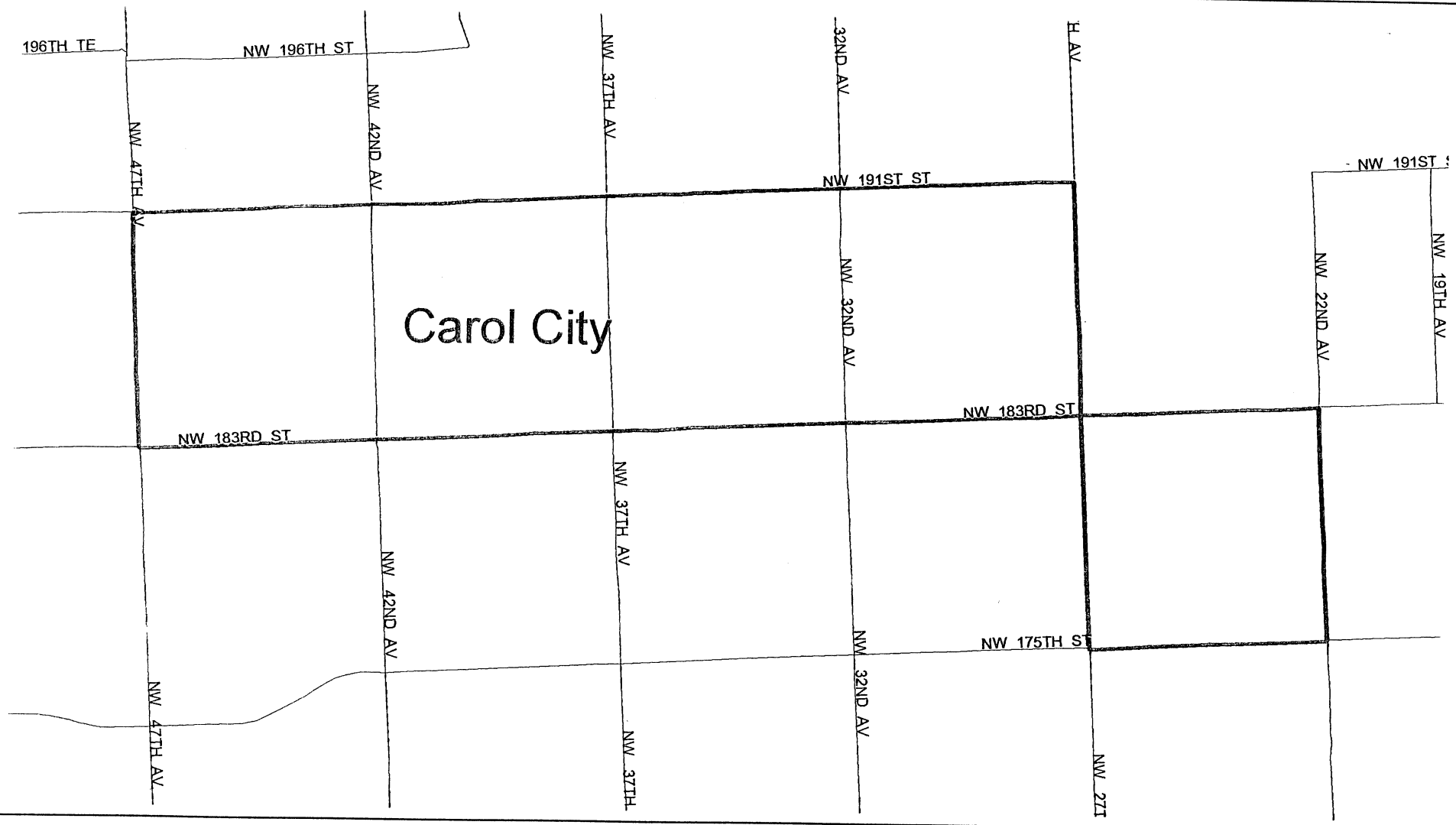


0 200 400 600 800 Feet

Boundary
Street

N

MIAMI-DADE

# Miami - Dade County
## Targeted Urban Area (Coconut Grove)

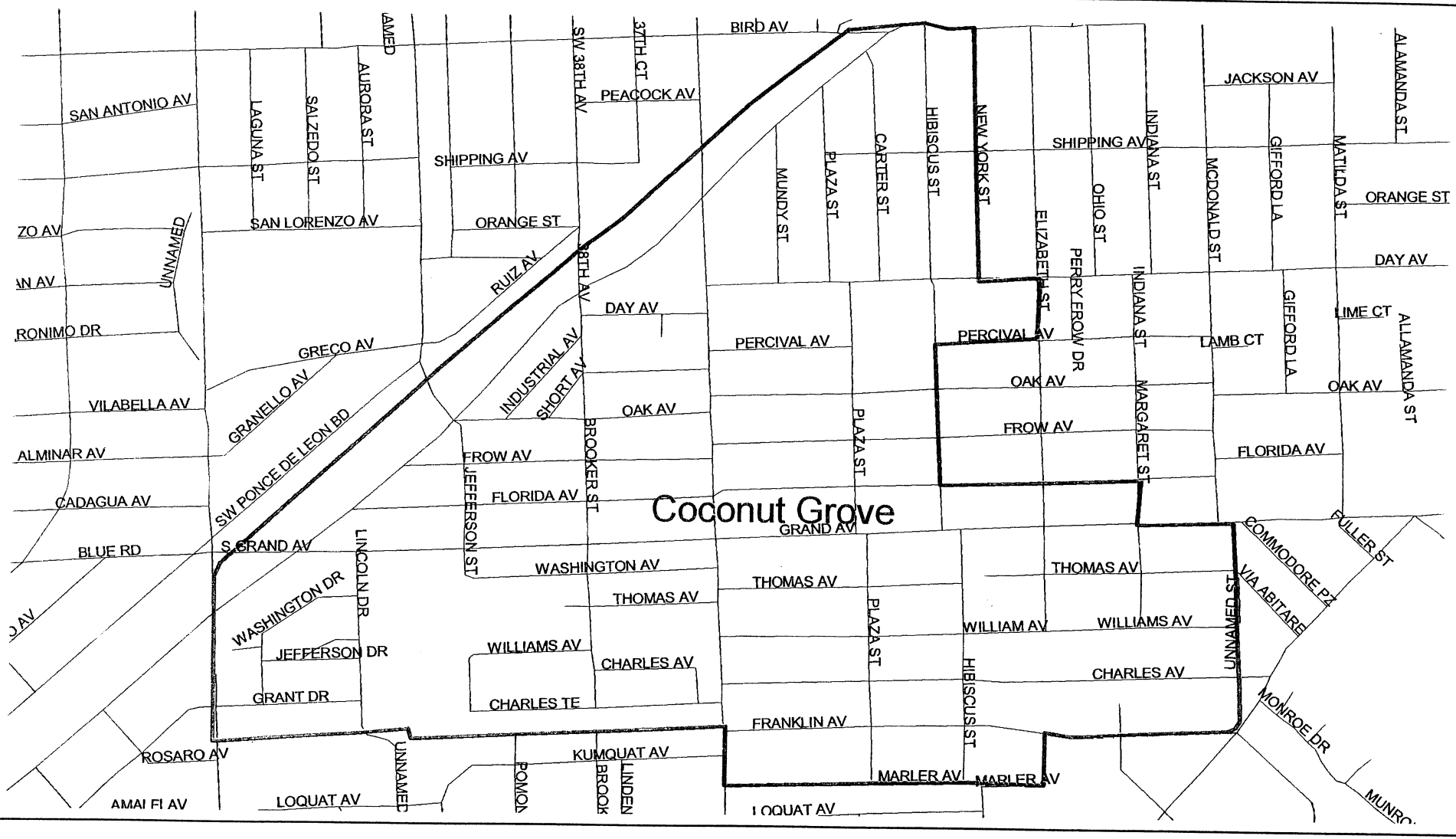


0 200 400 600 800 Feet

Boundary
Street

N

# Miami - Dade County
# Targeted Urban Area (Florida City)

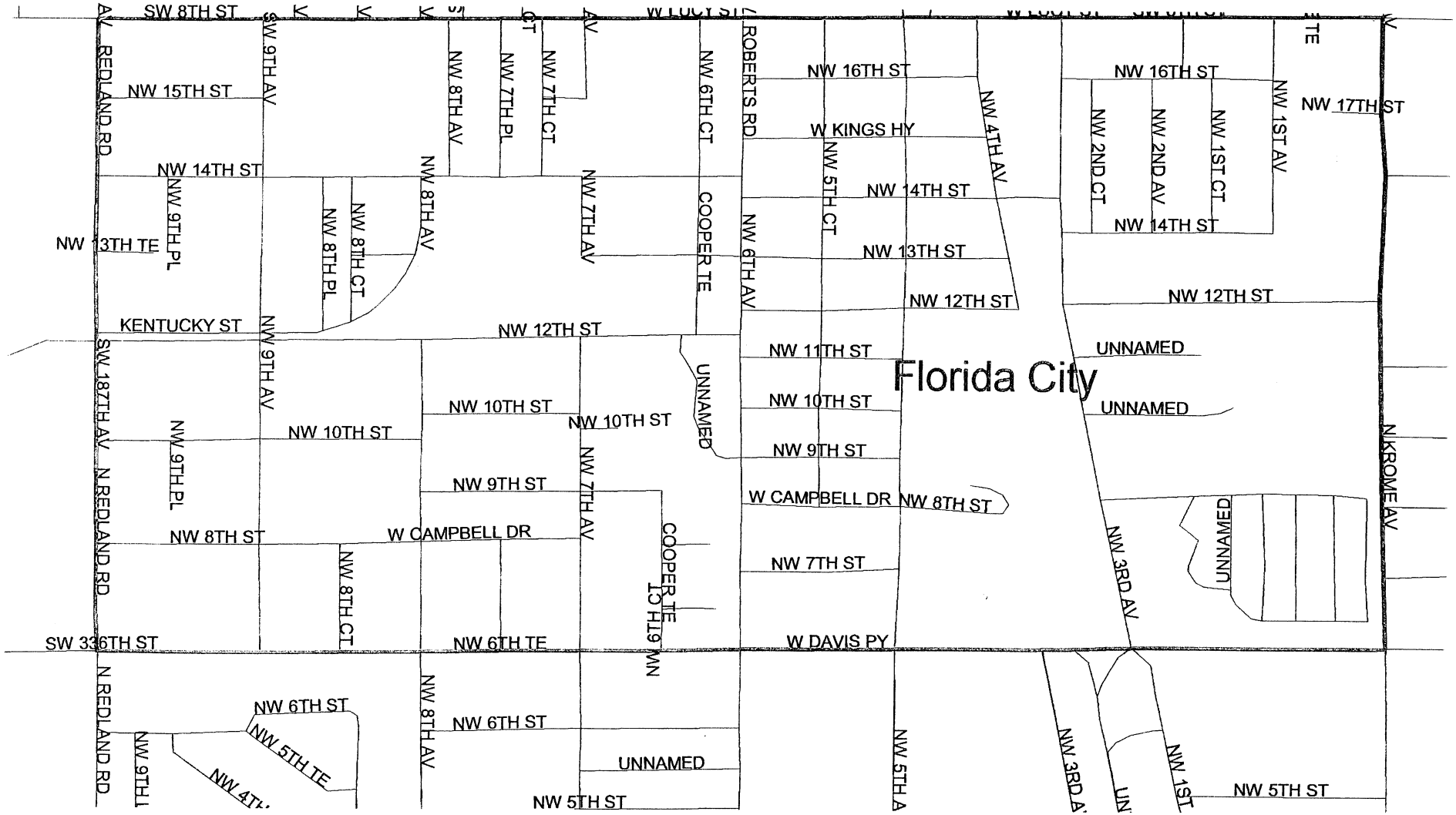

# Miami - Dade County
# Targeted Urban Area (Goulds)

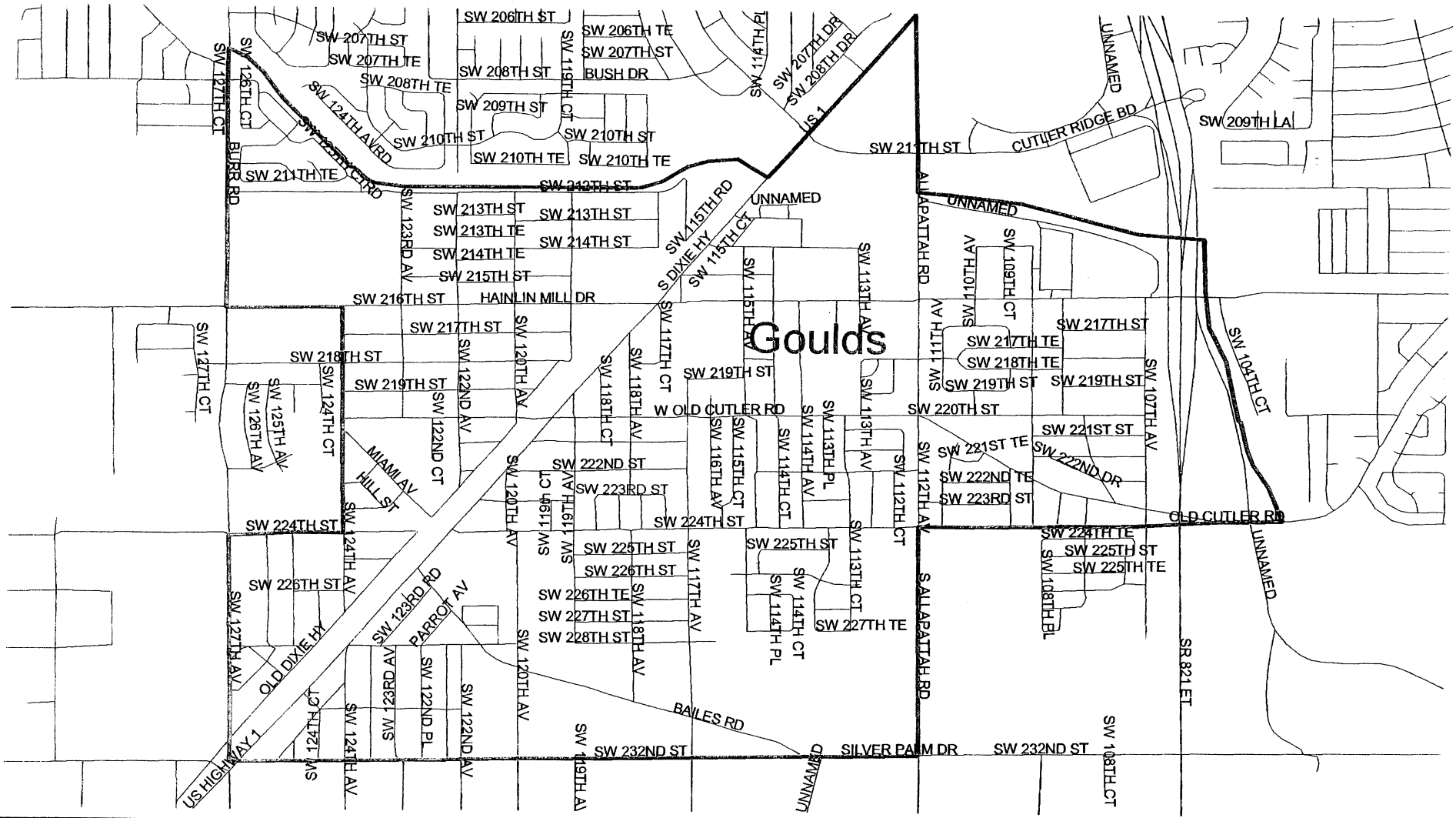


0 400 800 1200 1600 Feet

Boundary
Street

N

# Miami - Dade County
# Targeted Urban Area (Leisure City)

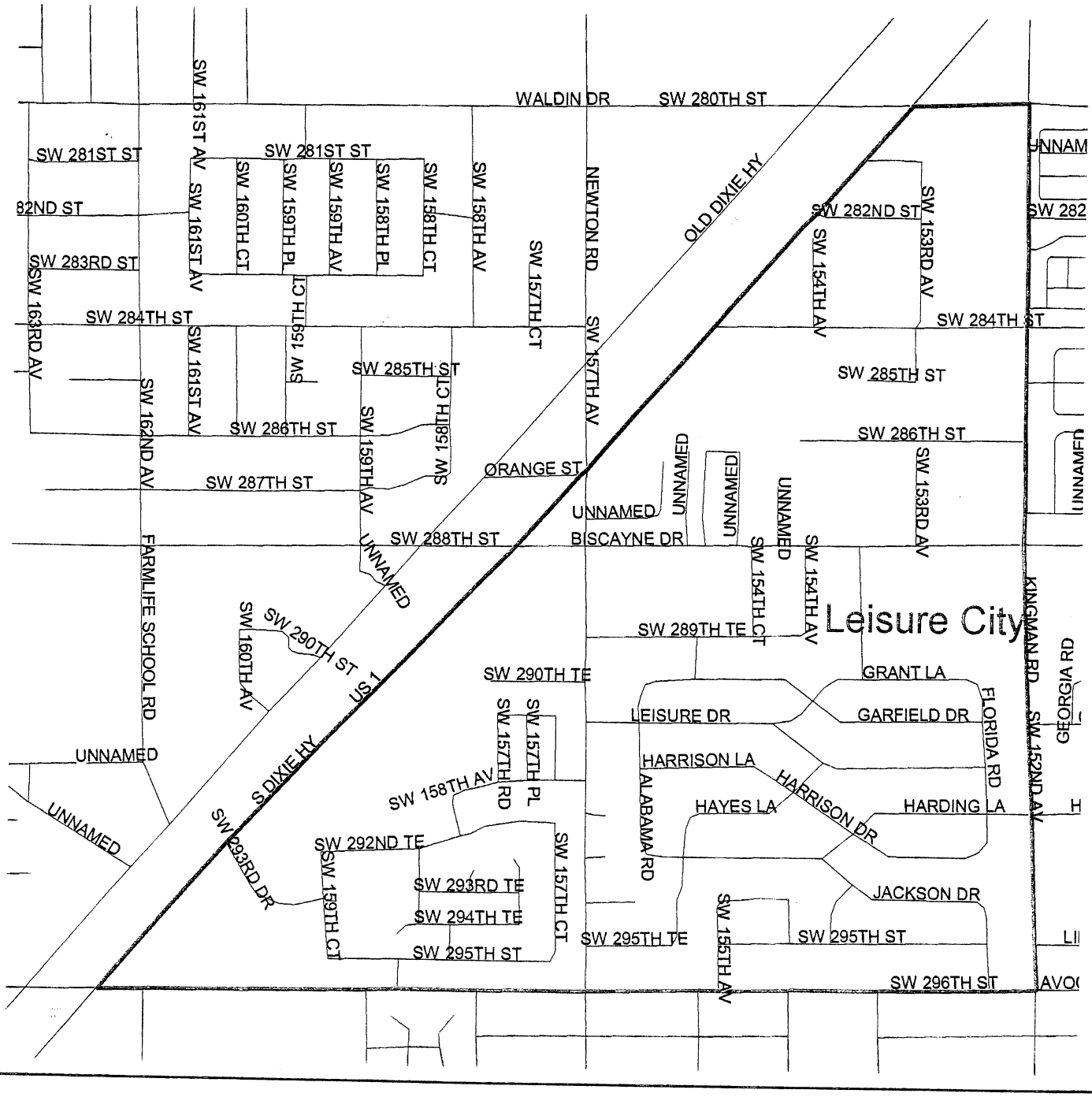


0 700 1400 2100 2800 Feet

Boundary
Street

N

# Miami - Dade County
# Targeted Urban Area (Leisure City)

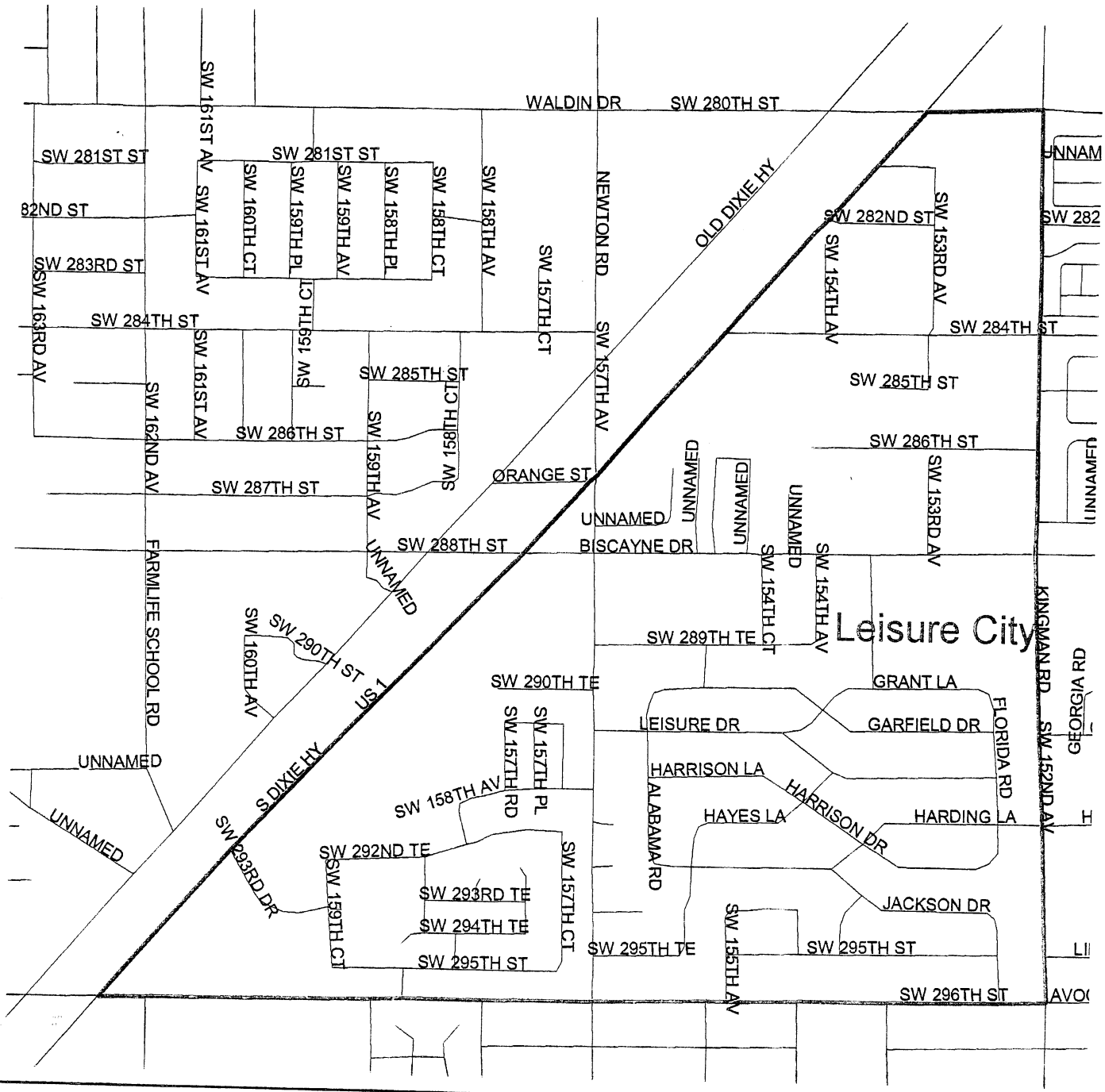


0 700 1400 2100 2800 Feet

Boundary
Street

N

# Miami - Dade County
# Targeted Urban Area (Liberty City)

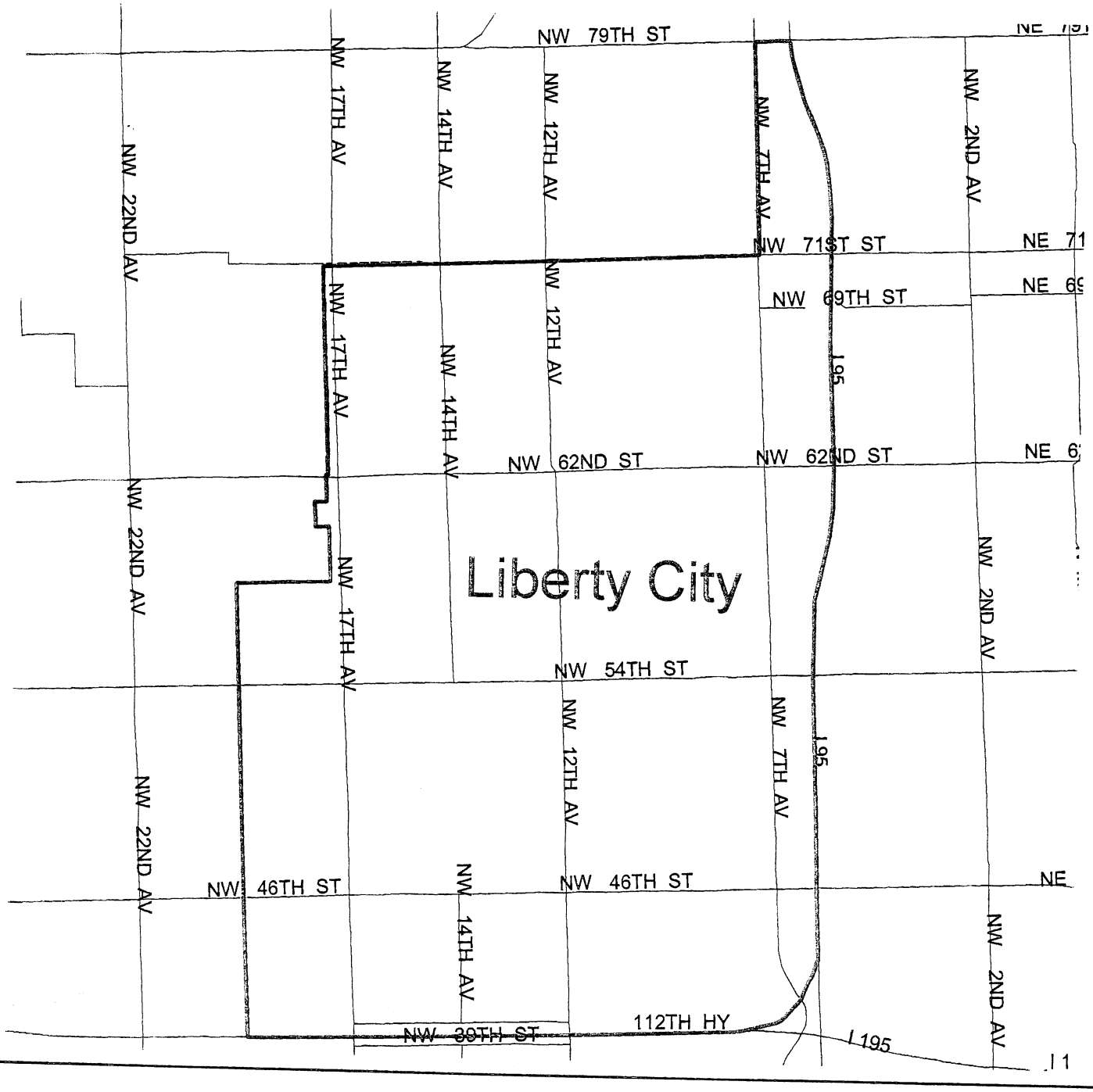


0 700 1400 2100 2800 Feet

Boundary
Street

N

# Miami - Dade County
# Targeted Urban Area (Little Haiti)

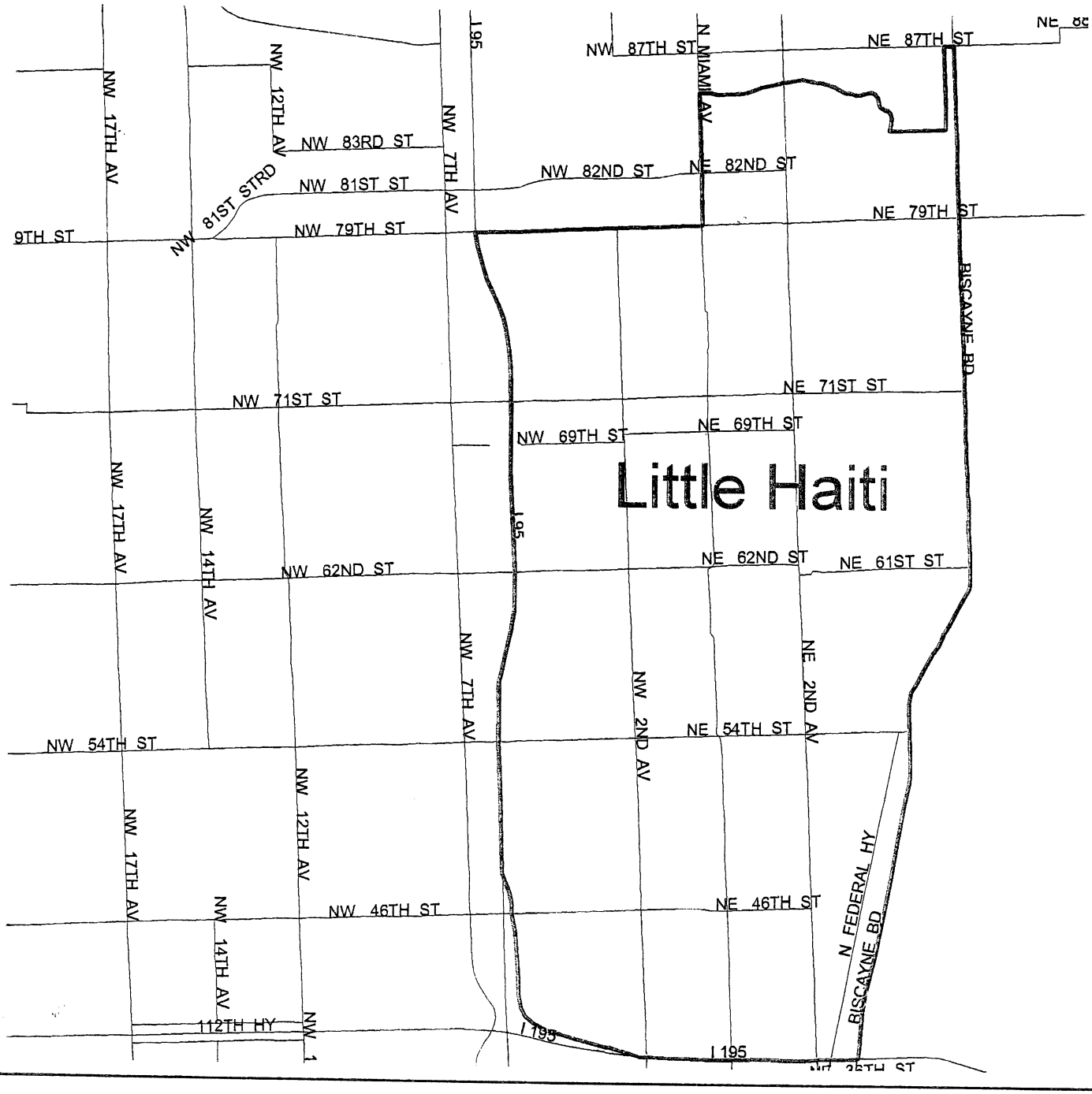


0 700 1400 2100 2800 Feet

Boundary
Street

N

# Miami - Dade County
# Targeted Urban Area (Model City/Brownsville)

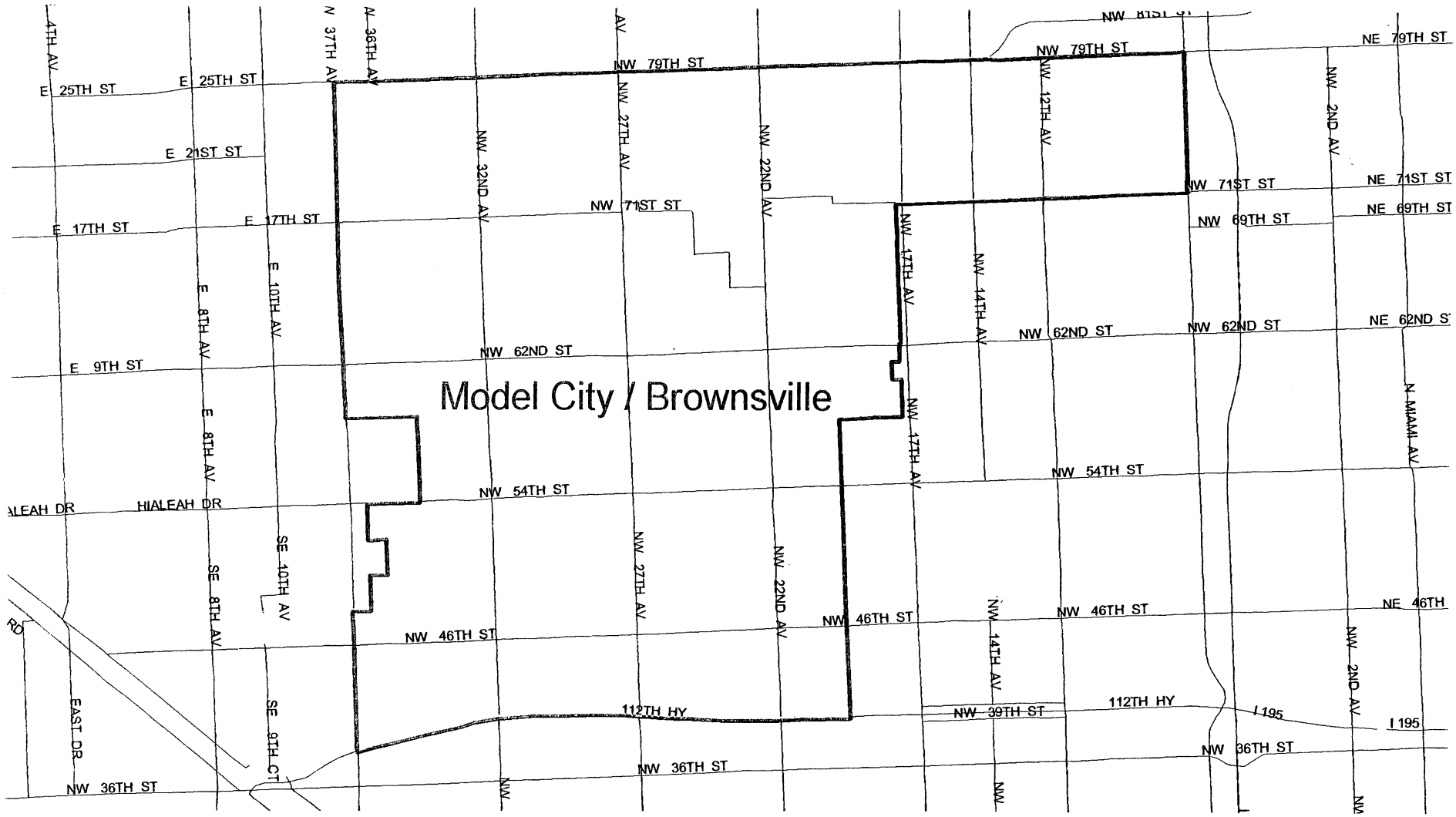


0 800 1600 2400 3200 Feet

Boundary
Street

N

# Miami - Dade County
# Targeted Urban Area (Naranja)

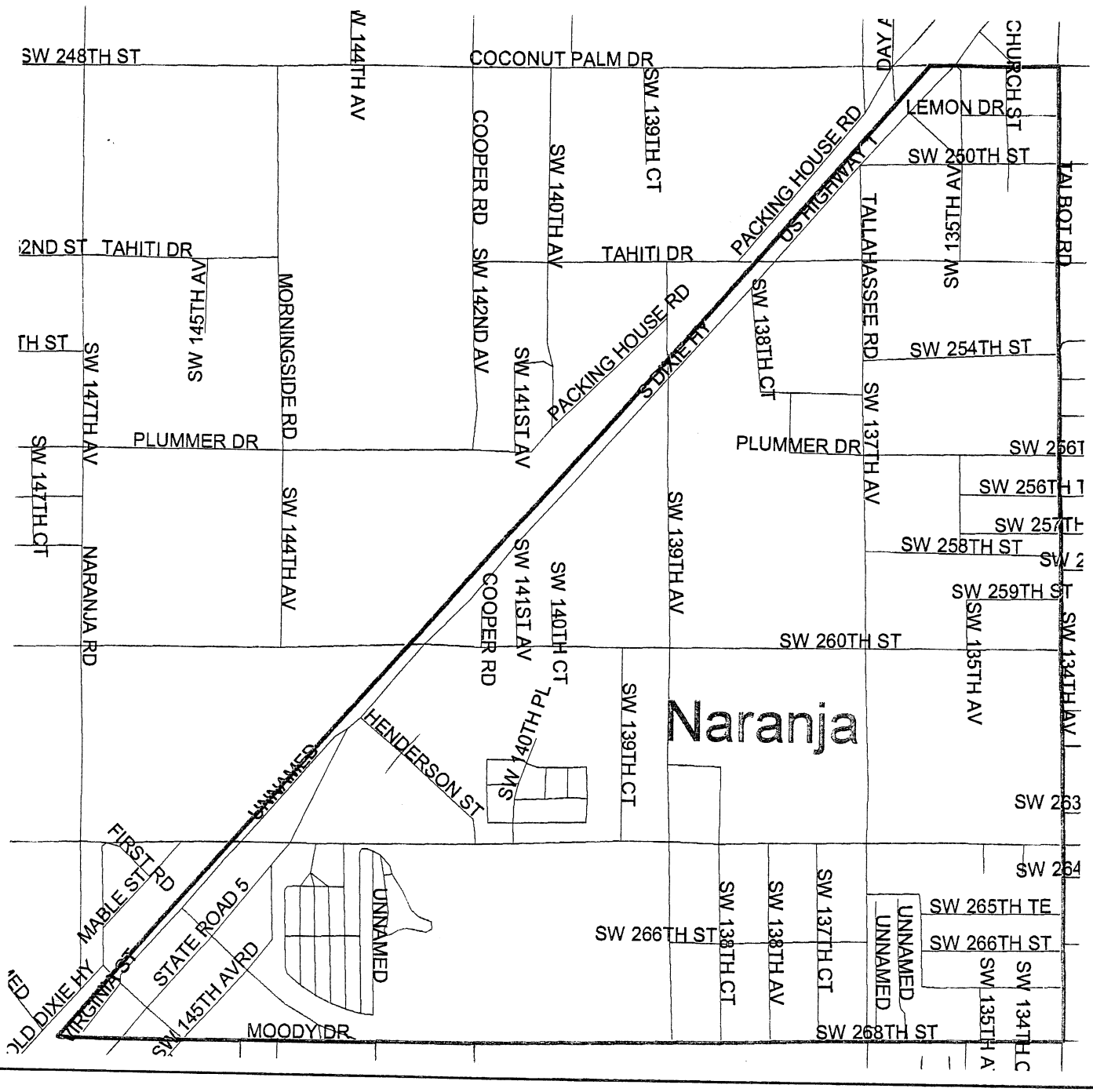


0 500 1000 1500 Feet

Boundary
Street

N

# Miami - Dade County
# Targeted Urban Area (Opa Locka)

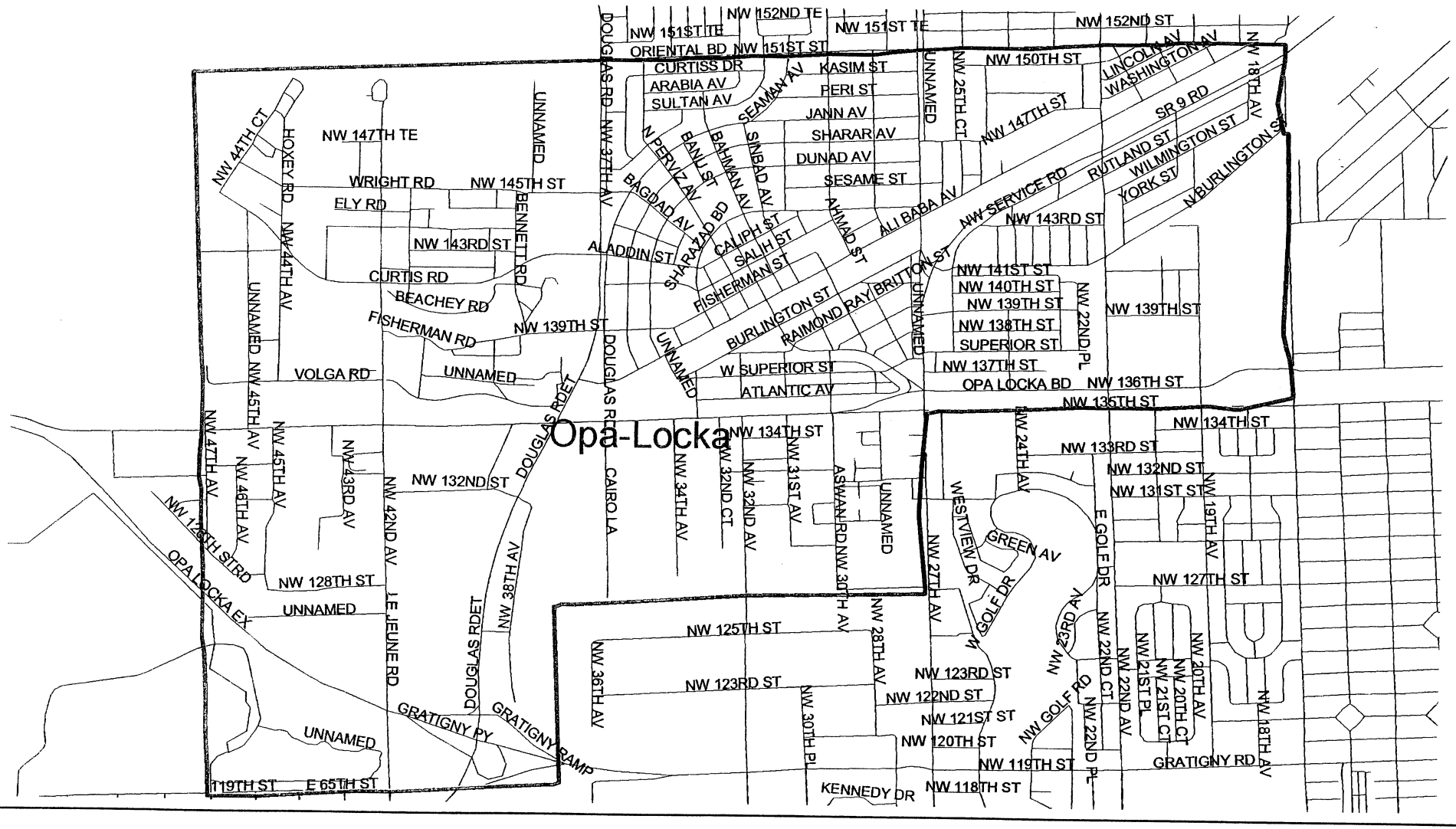

# Miami - Dade County
# Targeted Urban Area (Overtown)

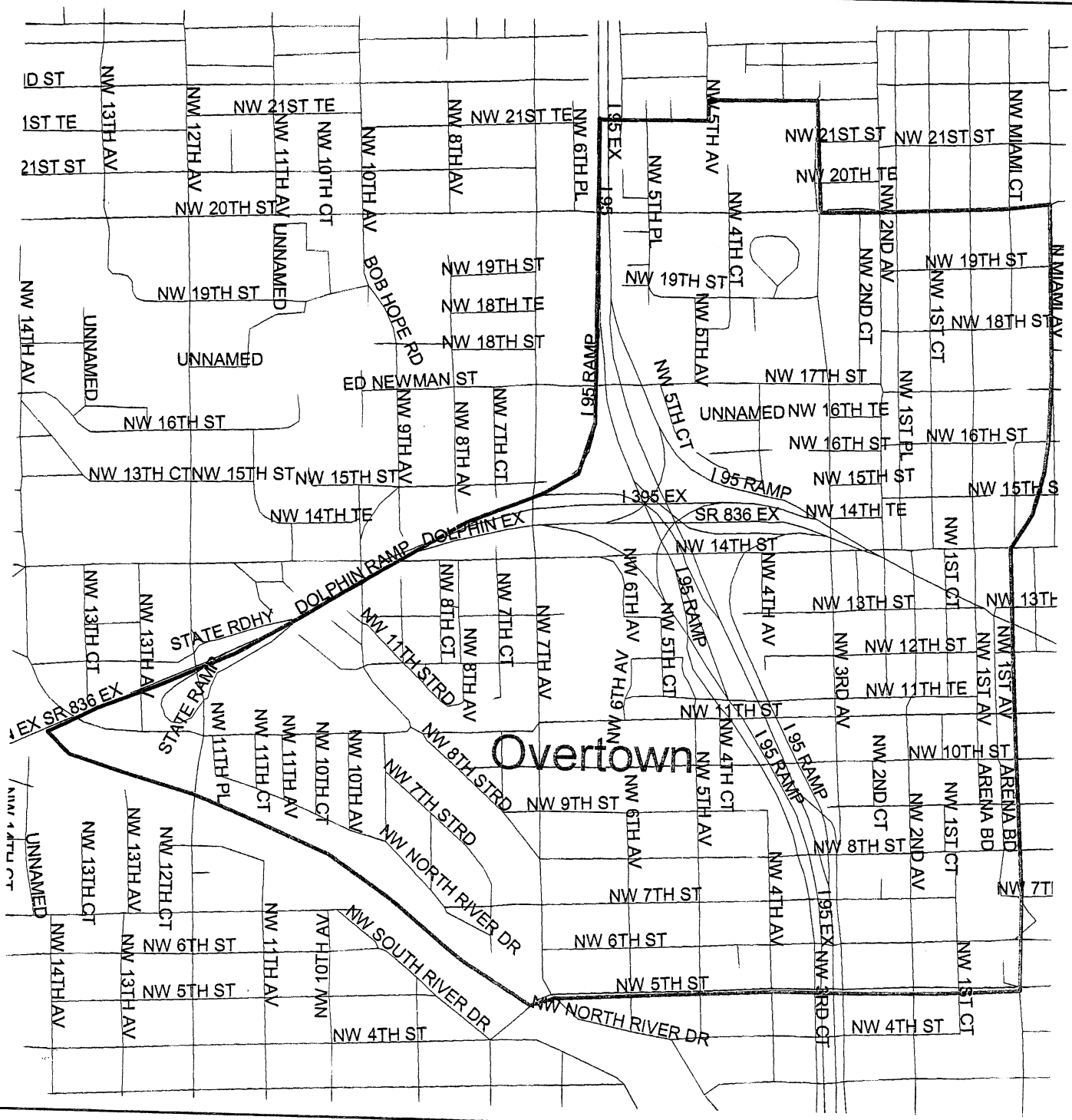


0 500 1000 1500 Feet

Boundary
Street

N

# Miami - Dade County
# Targeted Urban Area (Perrine)

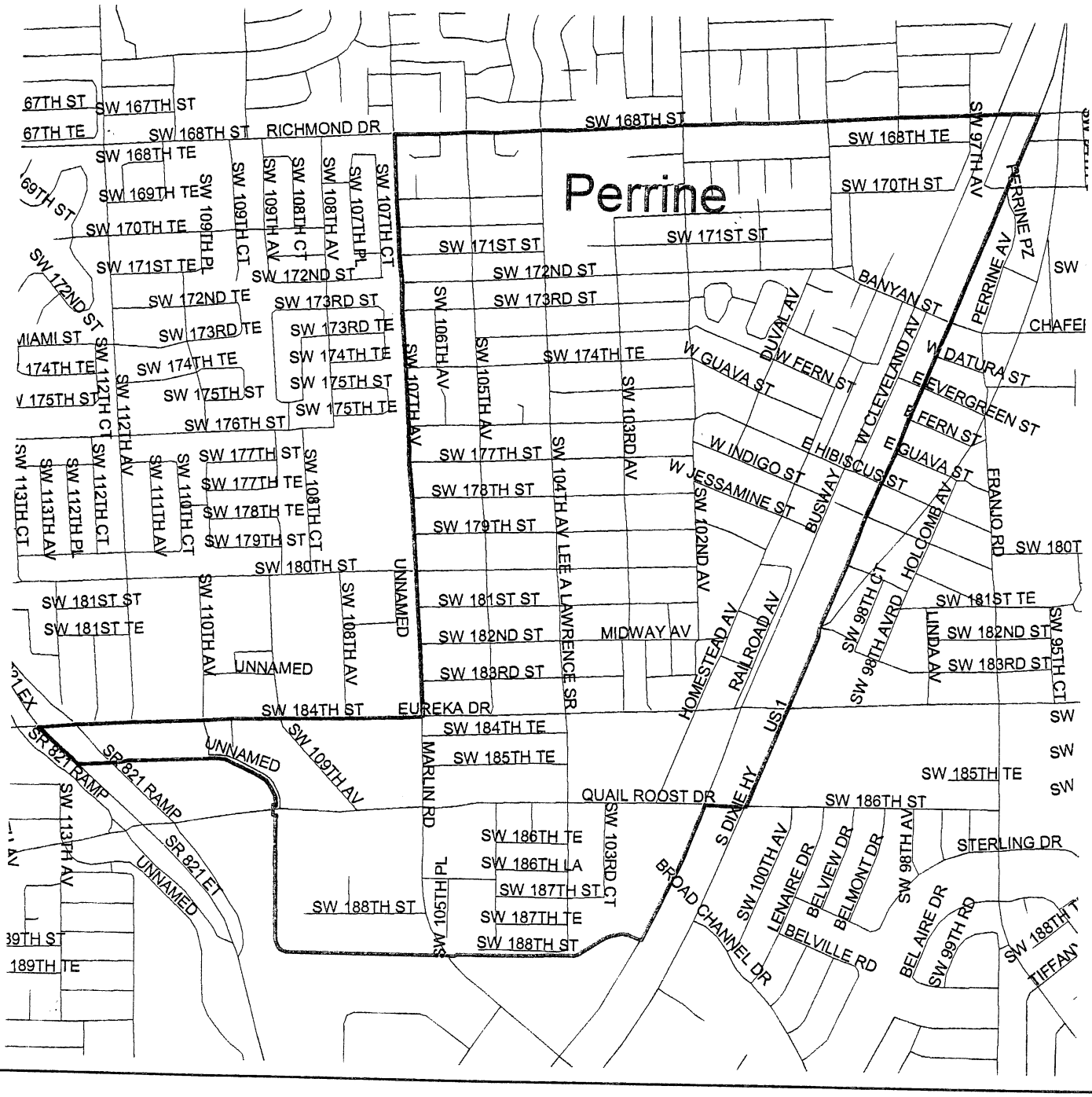


0 500 1000 1500 Feet

Boundary
Street

N

# Miami - Dade County
# Targeted Urban Area (Princeton)

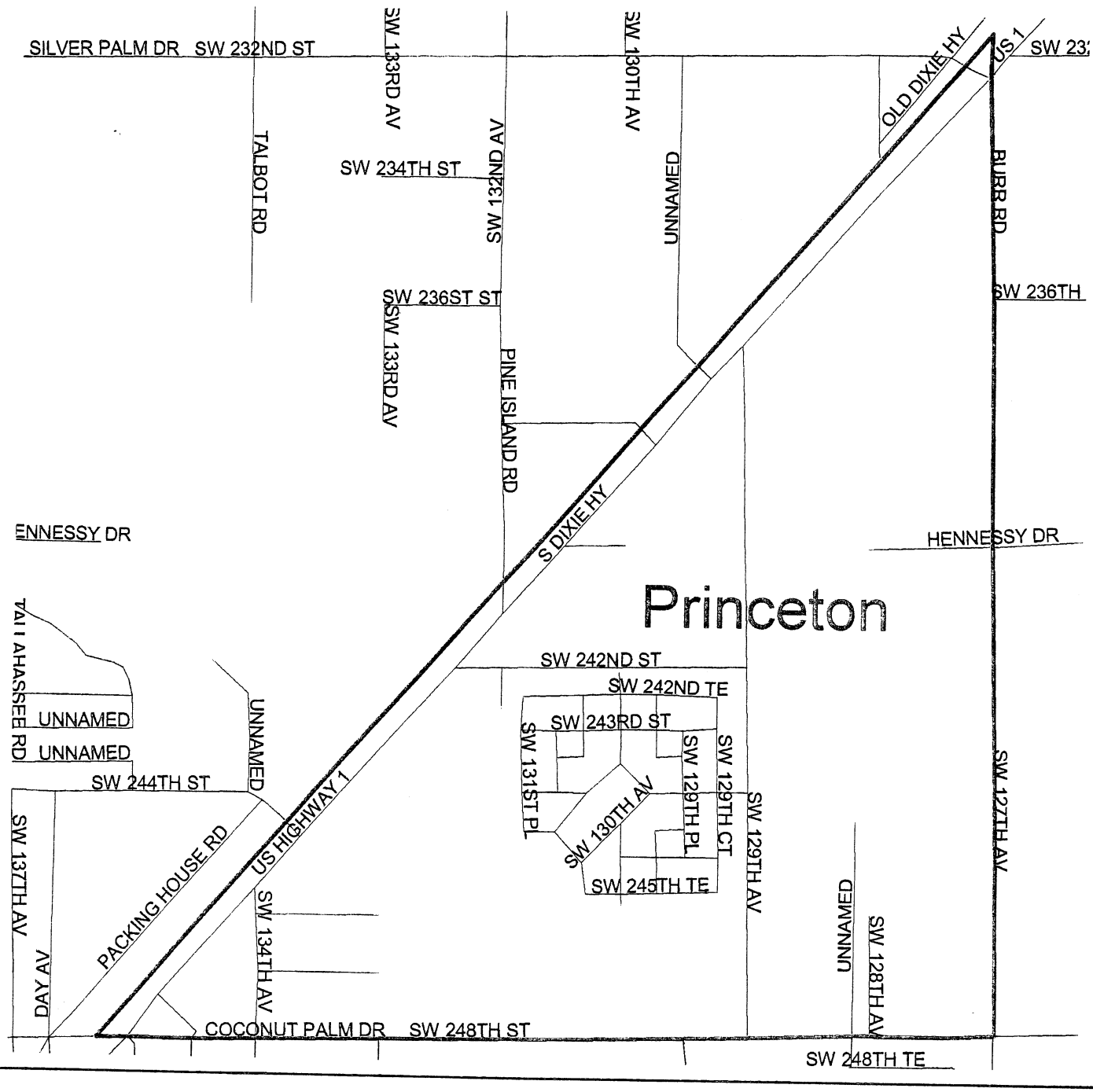


0 500 1000 1500 Feet

Boundary
Street

N

# Miami - Dade County
# Targeted Urban Area (Richmond Heights)

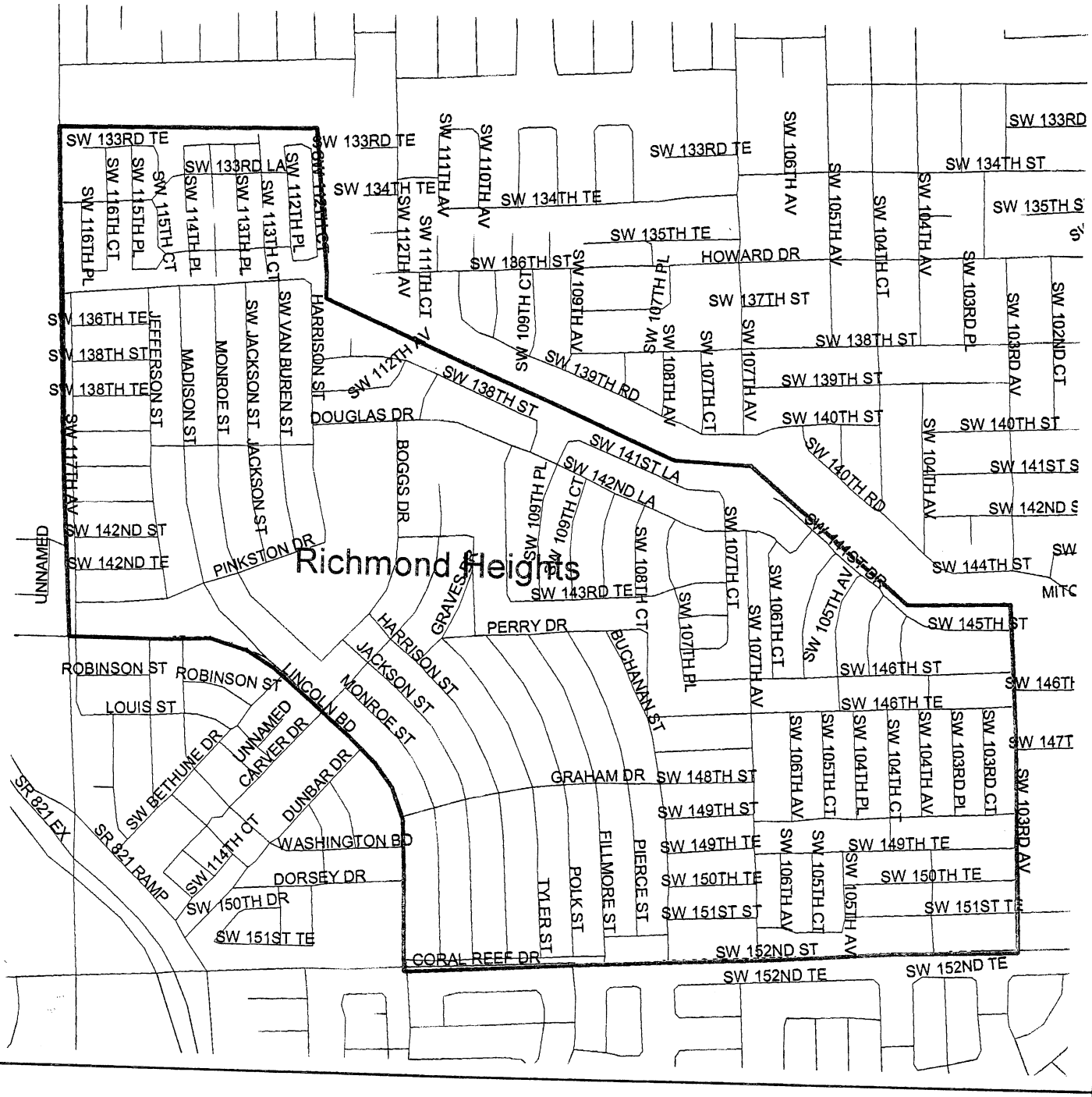


0 500 1000 1500 Feet

Boundary
Street

N

# Miami - Dade County
# Targeted Urban Area (SW Homestead)

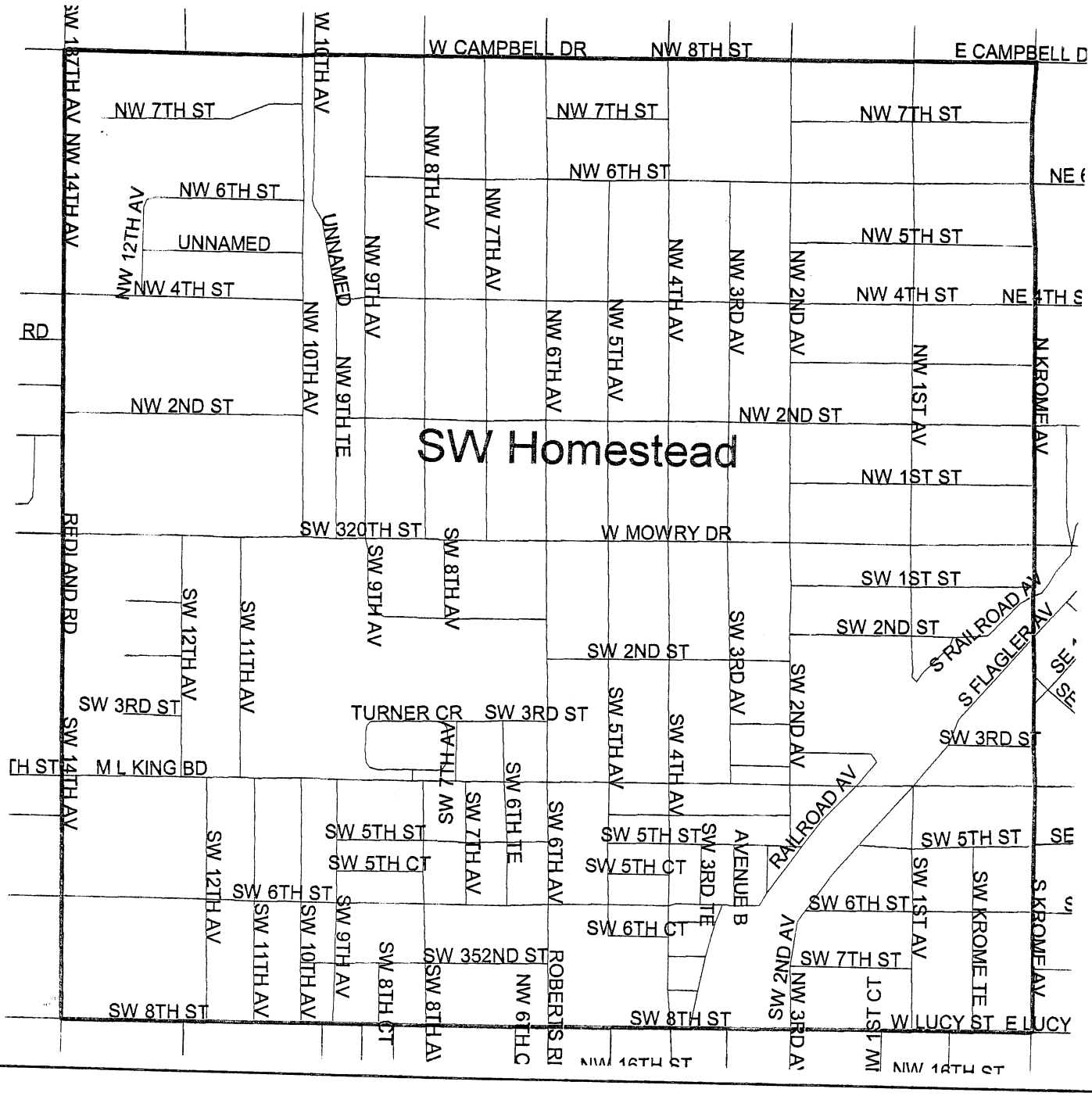


0 300 600 900 1200 Feet

Boundary

Street

N

# Miami - Dade County
# Targeted Urban Area (South Miami)

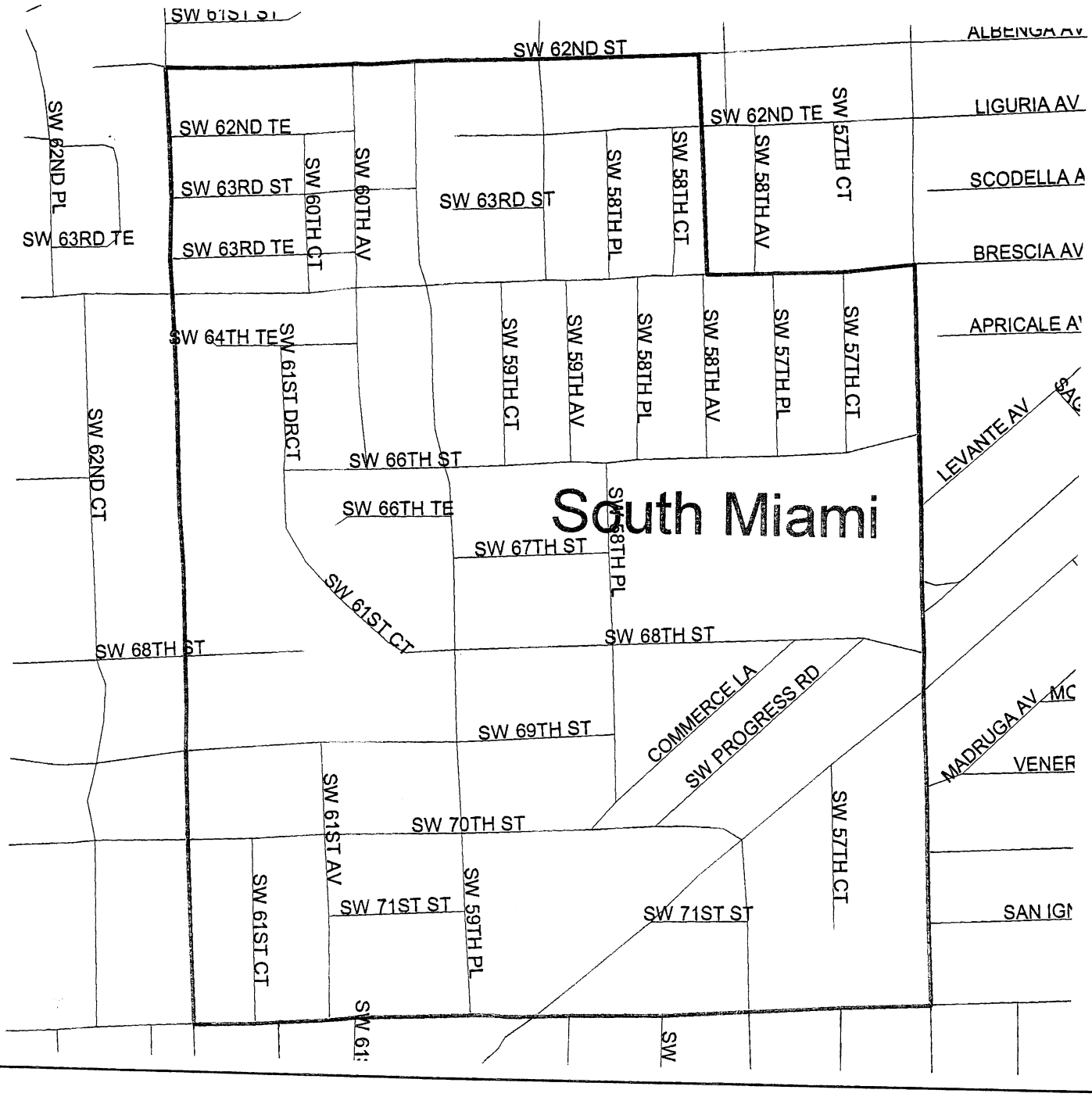


0 200 400 600 800 Feet

Boundary
Street

N

# Miami - Dade County
# Targeted Urban Area (West Little River)

0 800 1600 2400 3200 Feet

Boundary
Street

N

# Miami - Dade County
# Targeted Urban Areas

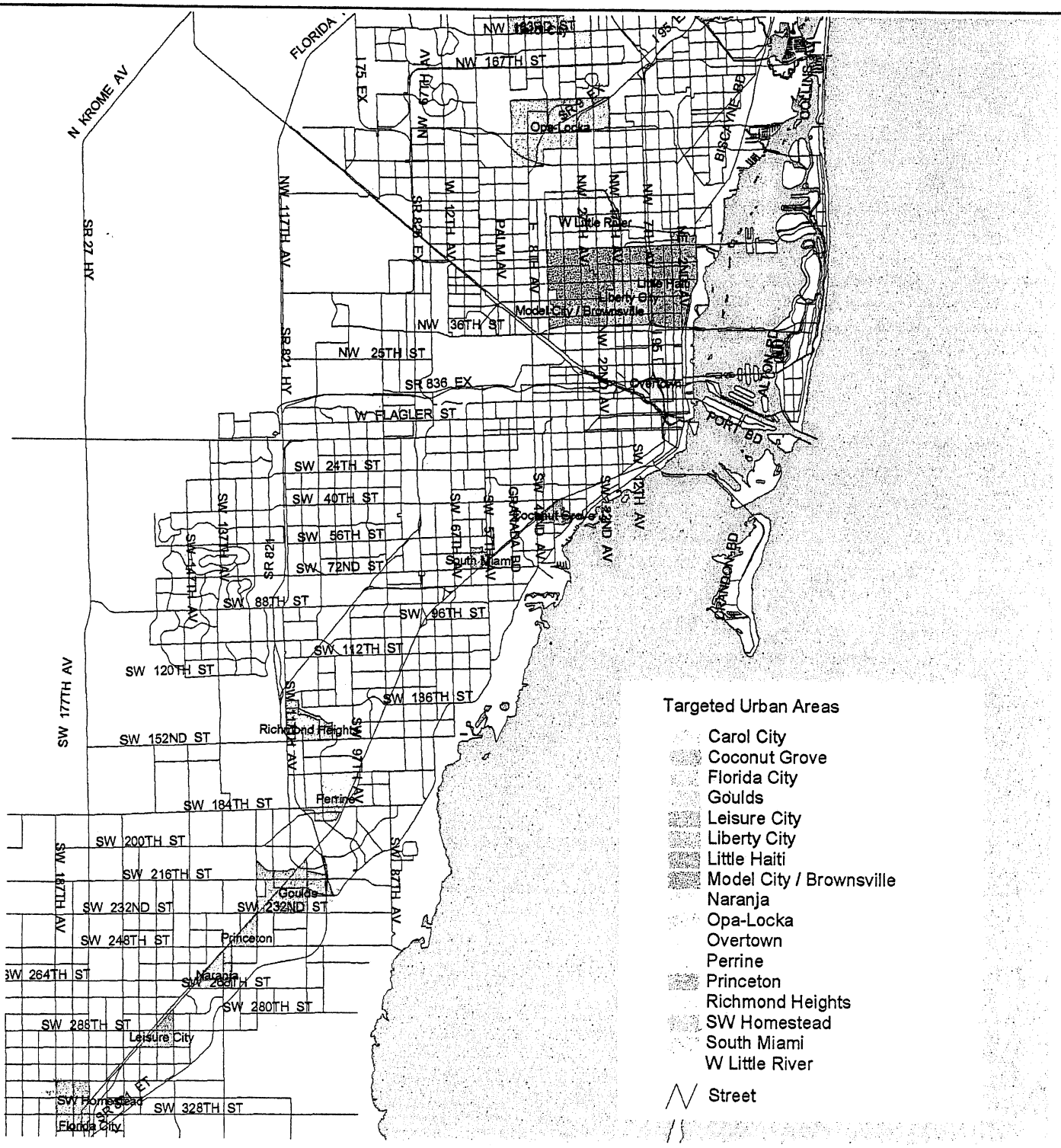

# Miami - Dade County
# Targeted Urban Area (Carol City)

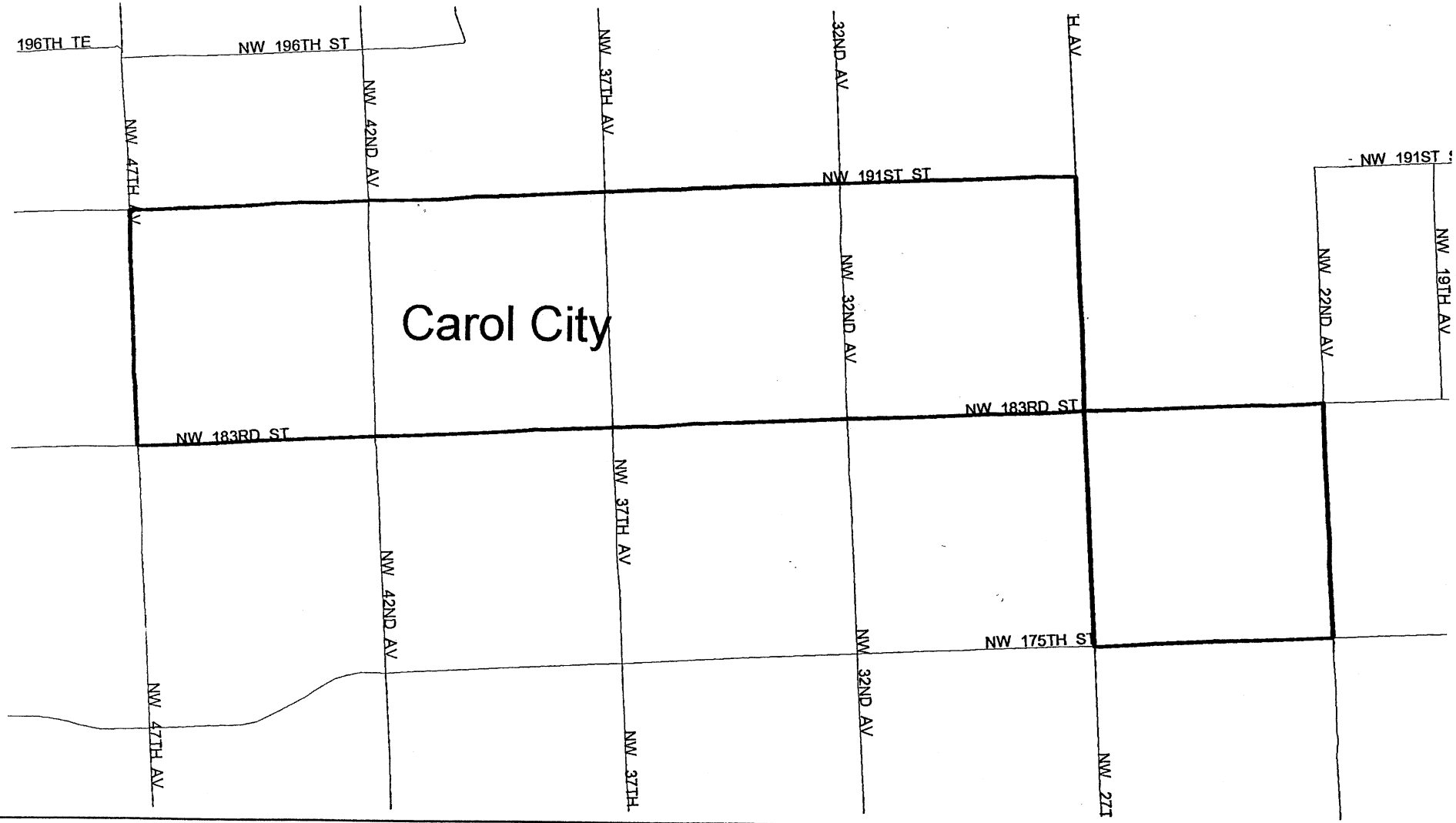


0 200 400 600 800 Feet

Boundary
Street

N

# Miami - Dade County
## Targeted Urban Area (Coconut Grove)

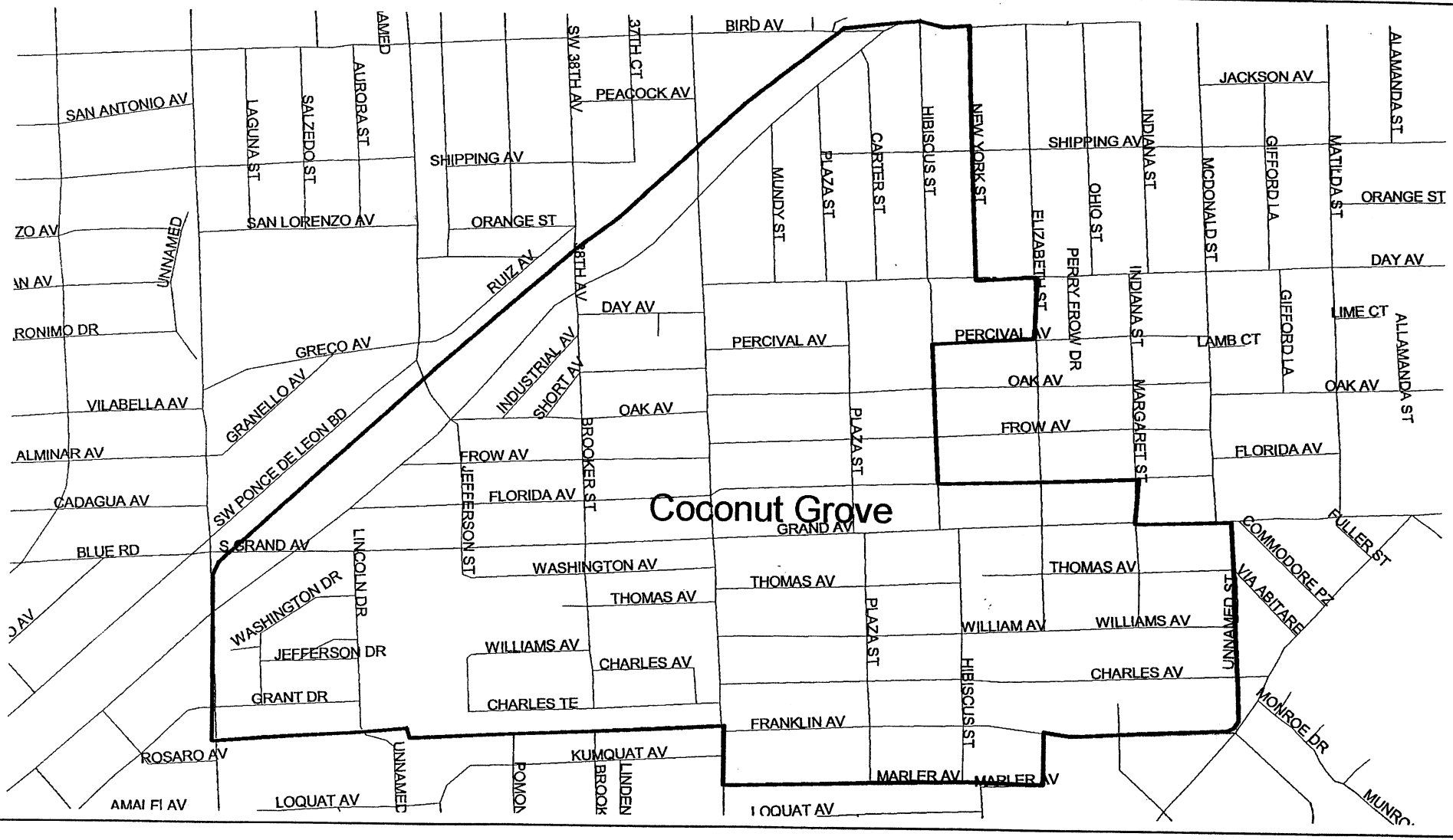

# Miami - Dade County
## Targeted Urban Area (Florida City)

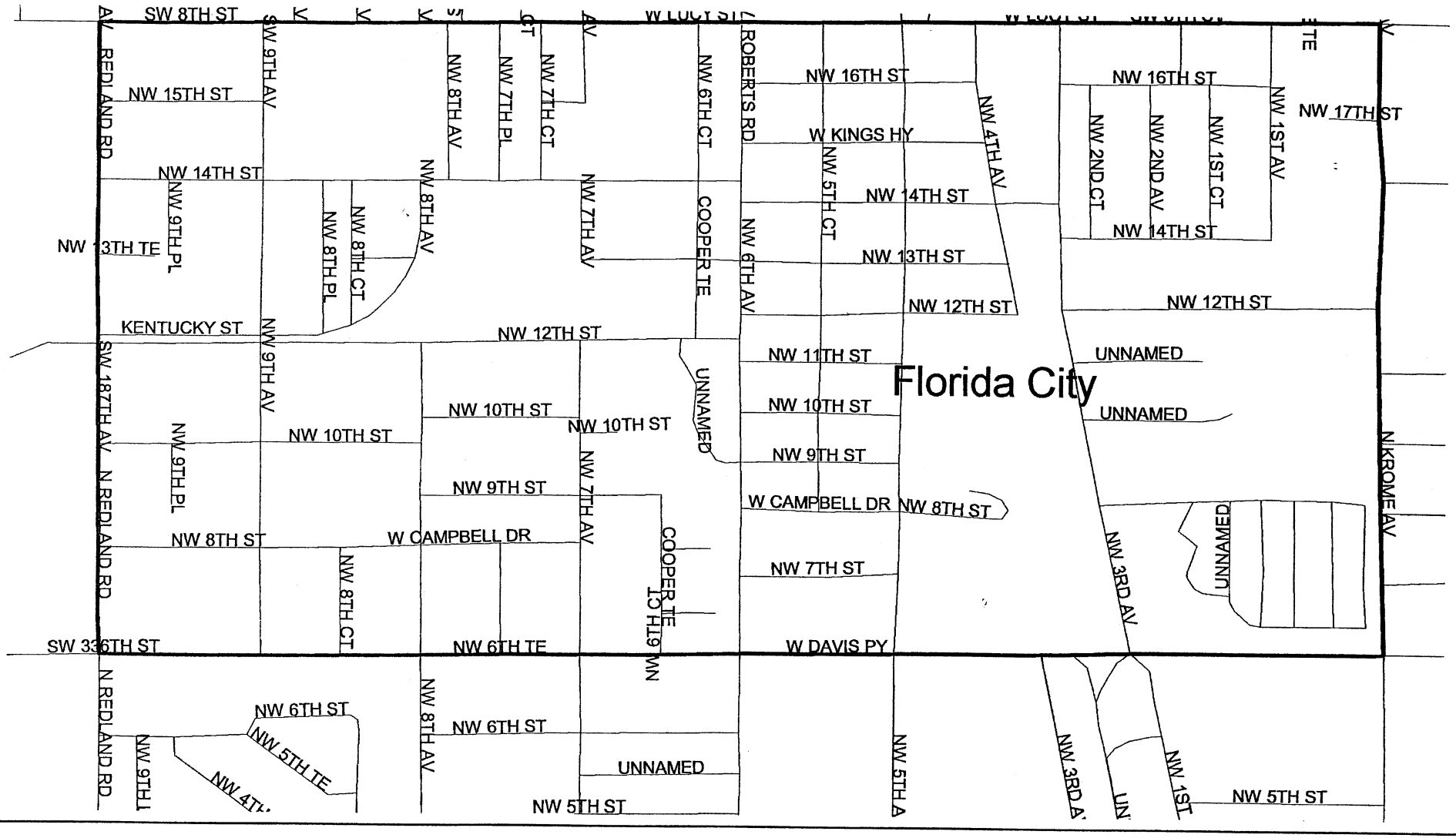


0 400 800 1200 1600 Feet

Boundary
Street

N

# Miami - Dade County
# Targeted Urban Area (Goulds)

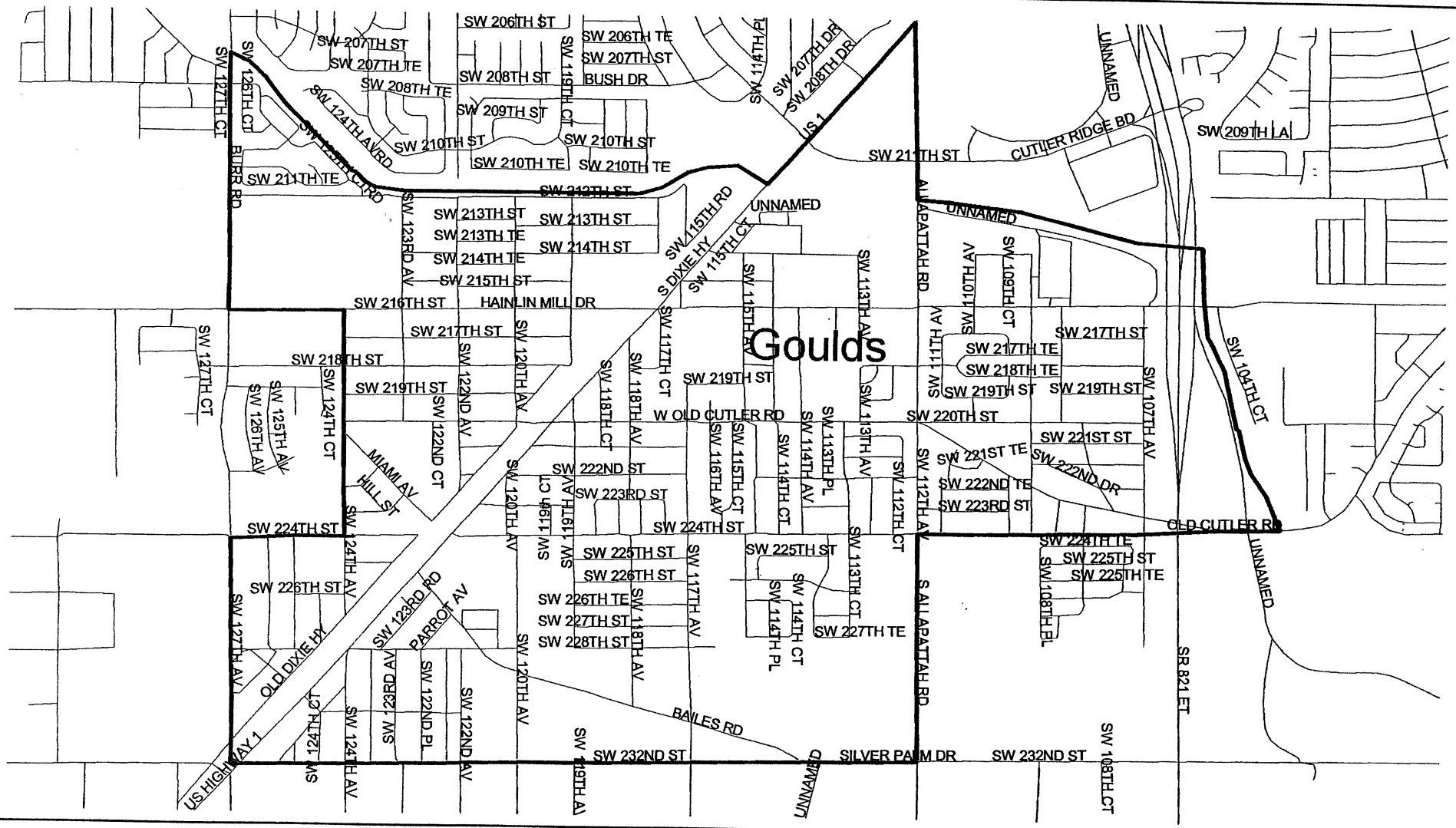


0 400 800 1200 1600 Feet

Boundary
Street

N

# Miami - Dade County
# Targeted Urban Area (Leisure City)

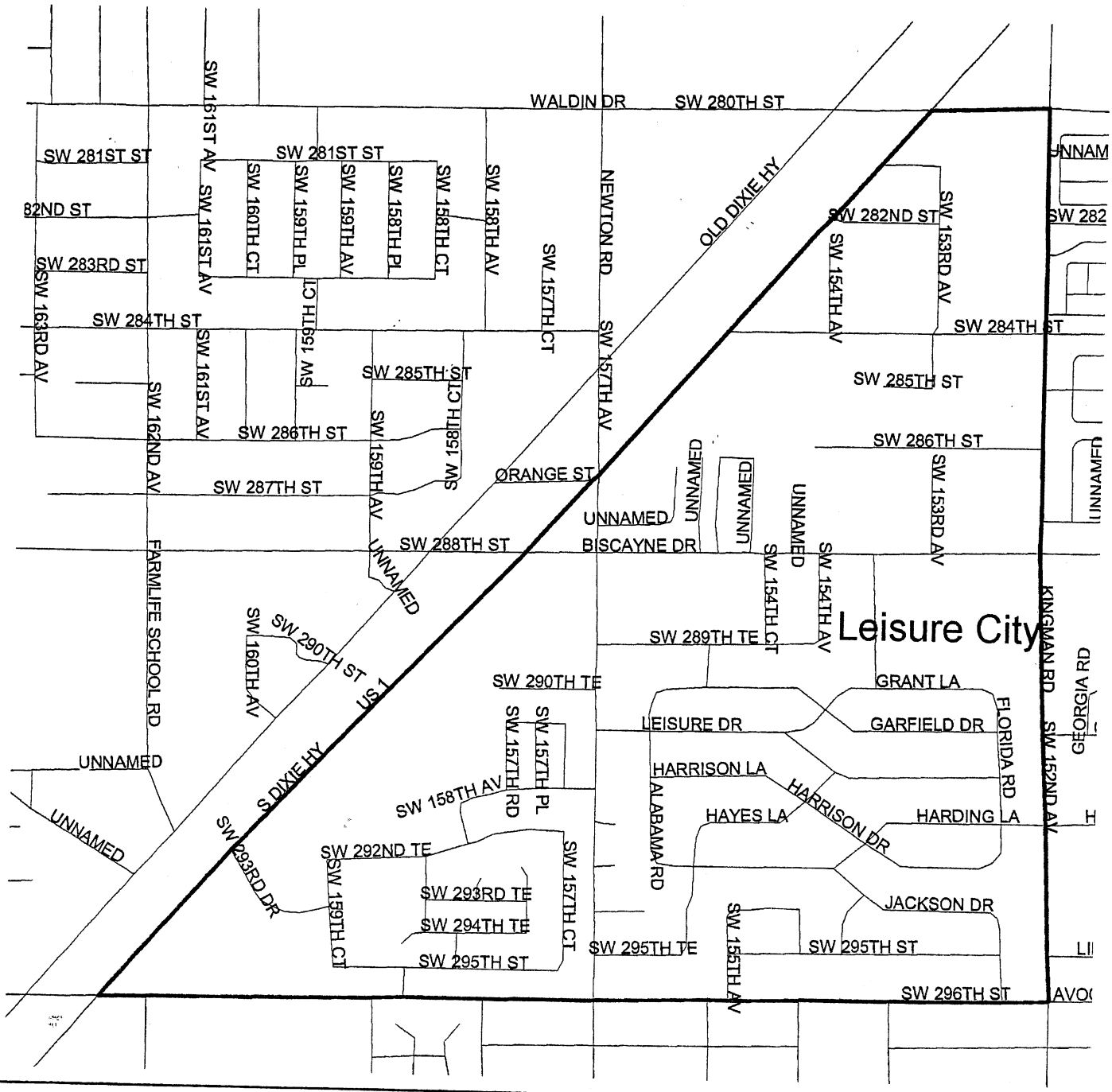


0 700 1400 2100 2800 Feet

Boundary
Street

N

# Miami - Dade County
# Targeted Urban Area (Liberty City)

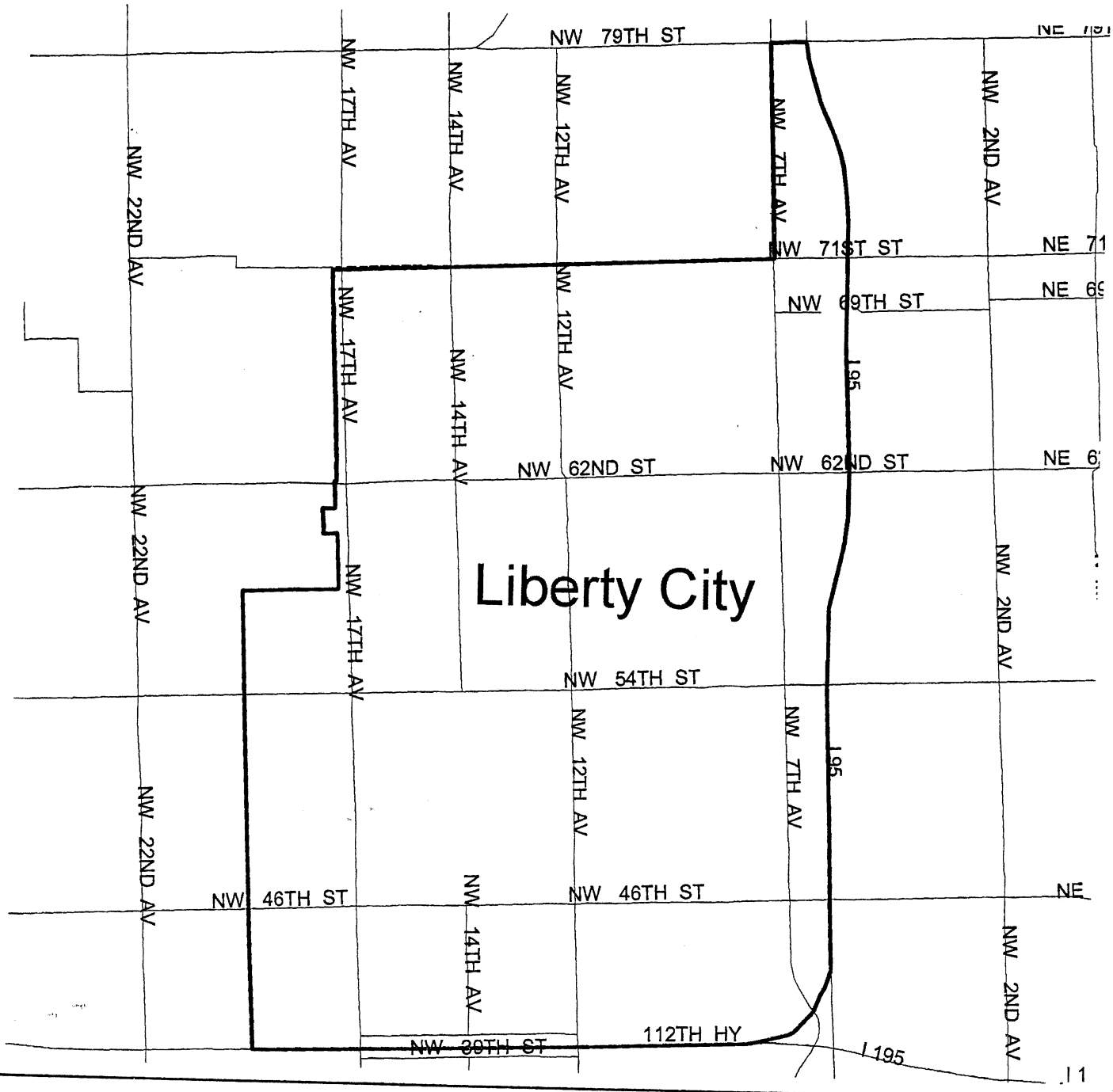


0 700 1400 2100 2800 Feet

Boundary
Street

N

# Miami - Dade County
# Targeted Urban Area (Little Haiti)

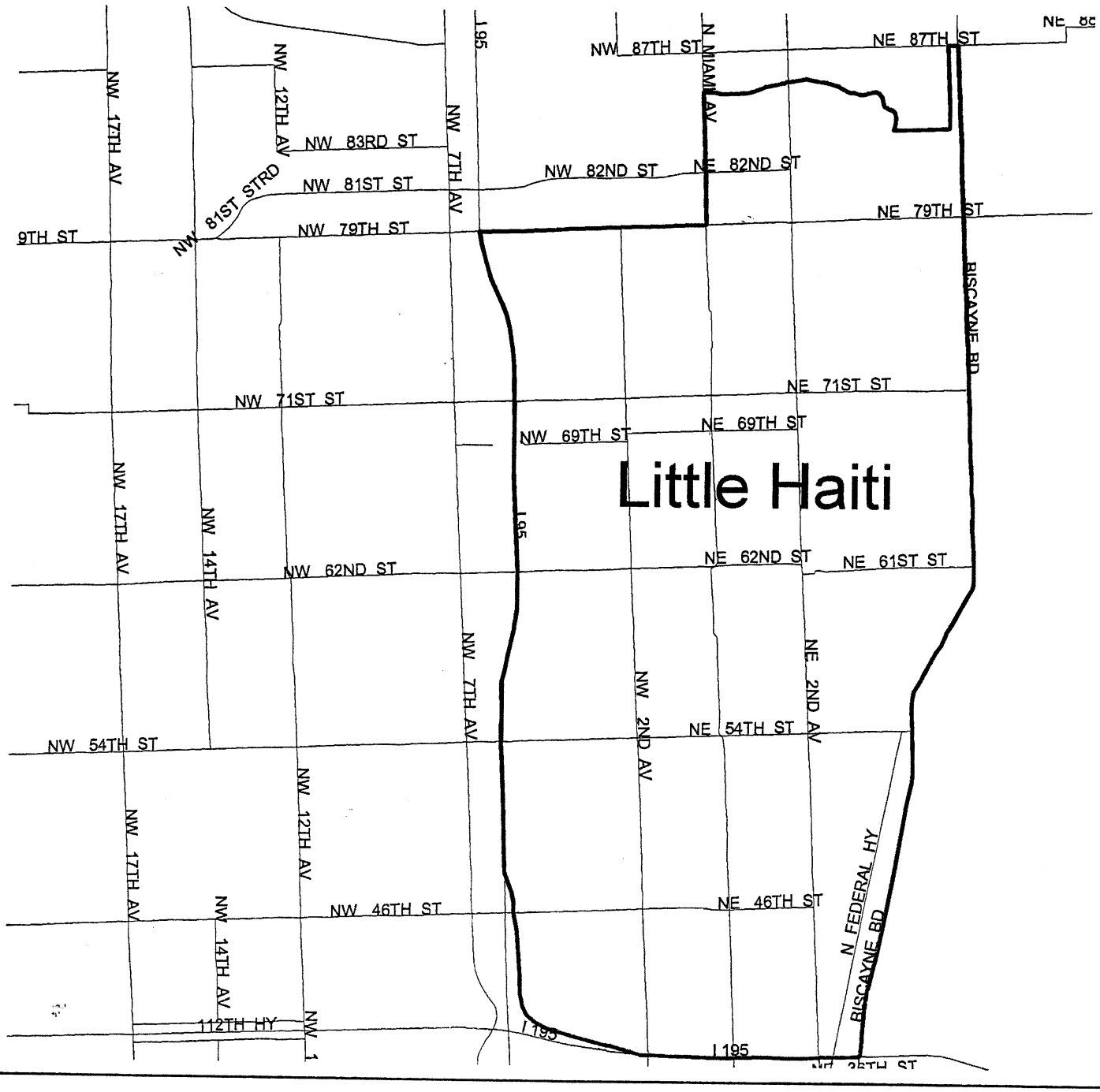


0 700 1400 2100 2800 Feet

Boundary
Street

N

# Miami - Dade County
## Targeted Urban Area (Model City/Brownsville)

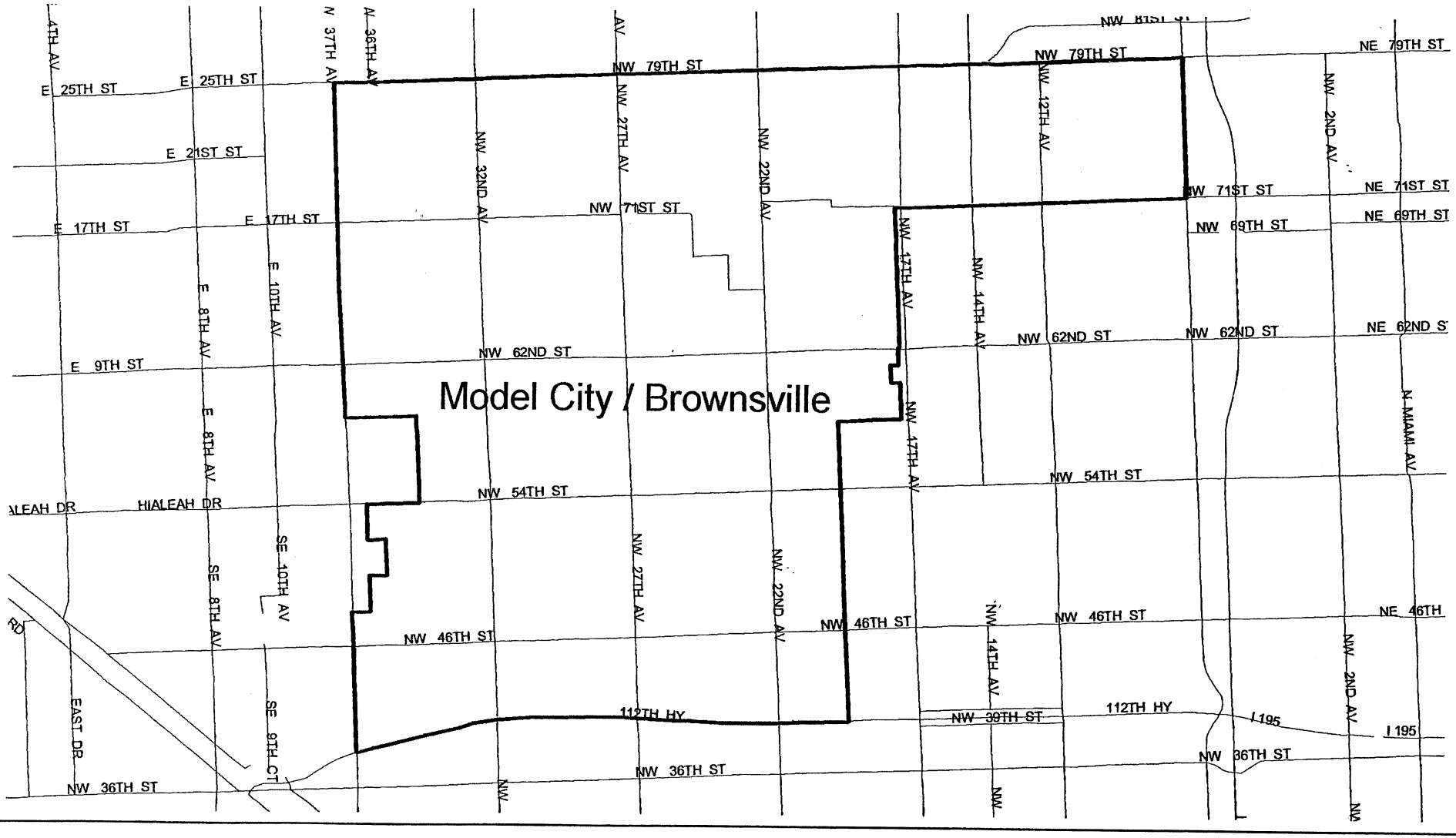


0 800 1600 2400 3200 Feet

Boundary
Street

N

# Miami - Dade County
# Targeted Urban Area (Naranja)

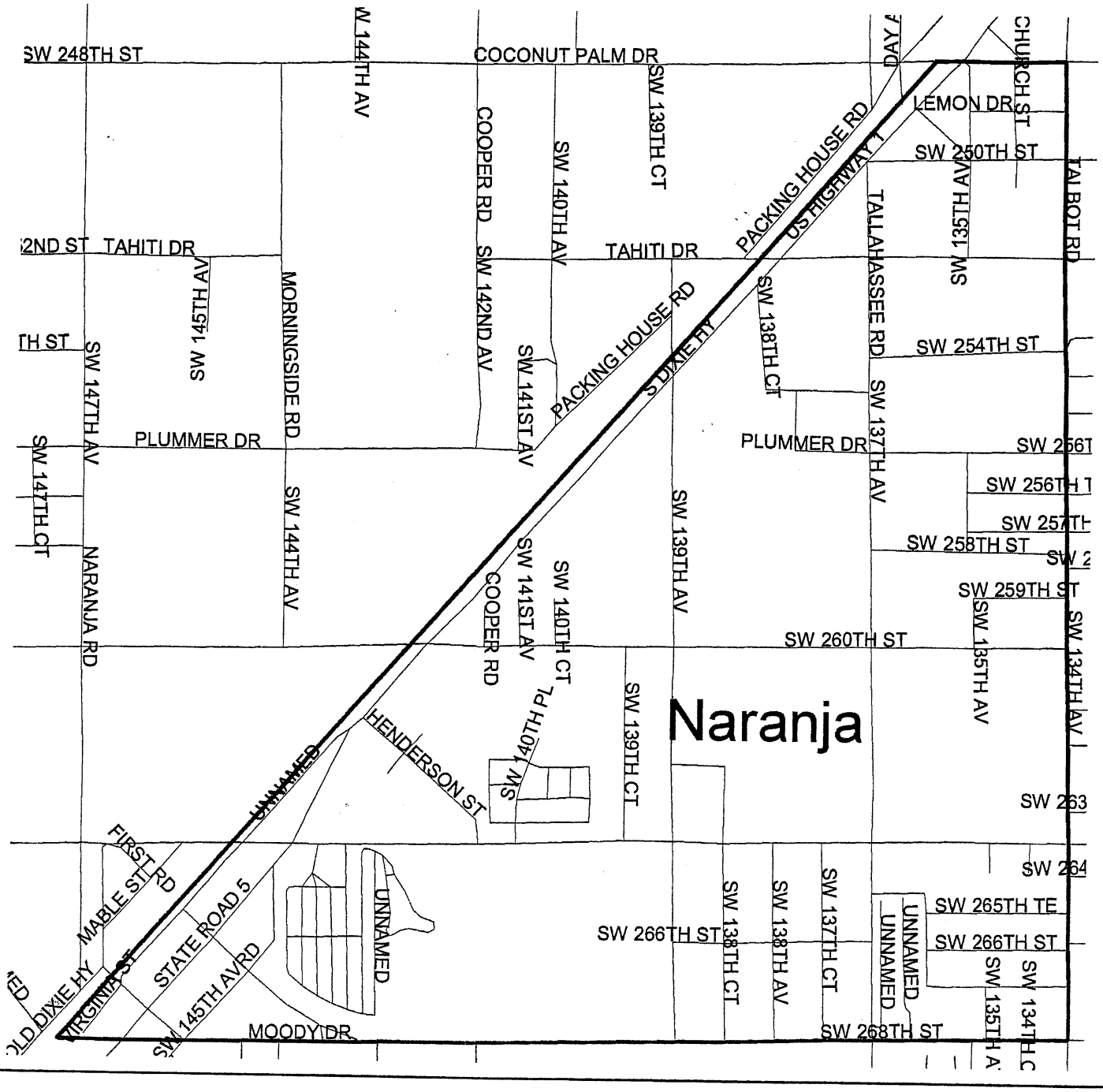


0 500 1000 1500 Feet

Boundary
Street

N

# Miami - Dade County
# Targeted Urban Area (Opa Locka)

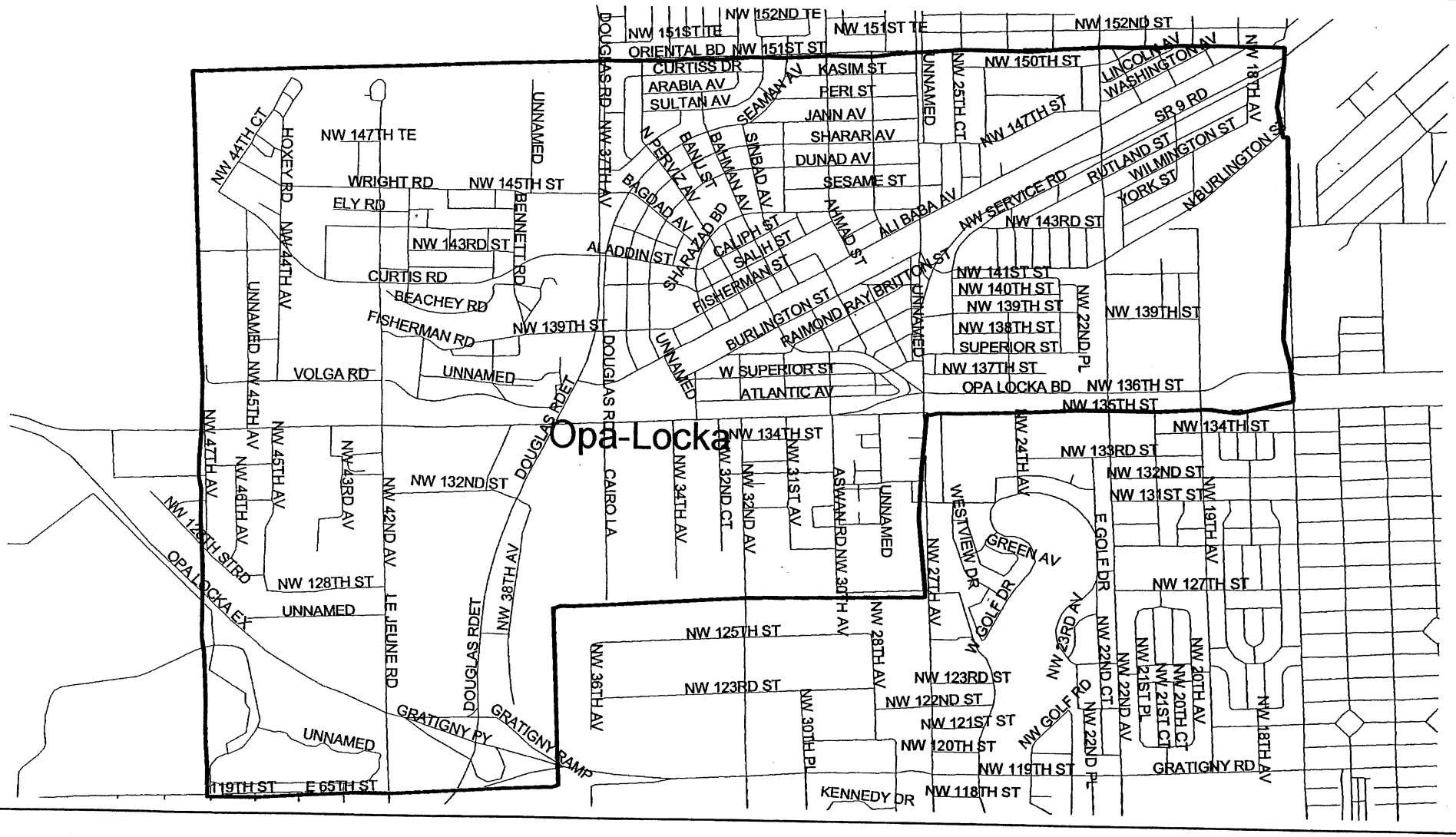


0 400 800 1200 1600 Feet

Boundary
Street

N

# Miami - Dade County
# Targeted Urban Area (Overtown)

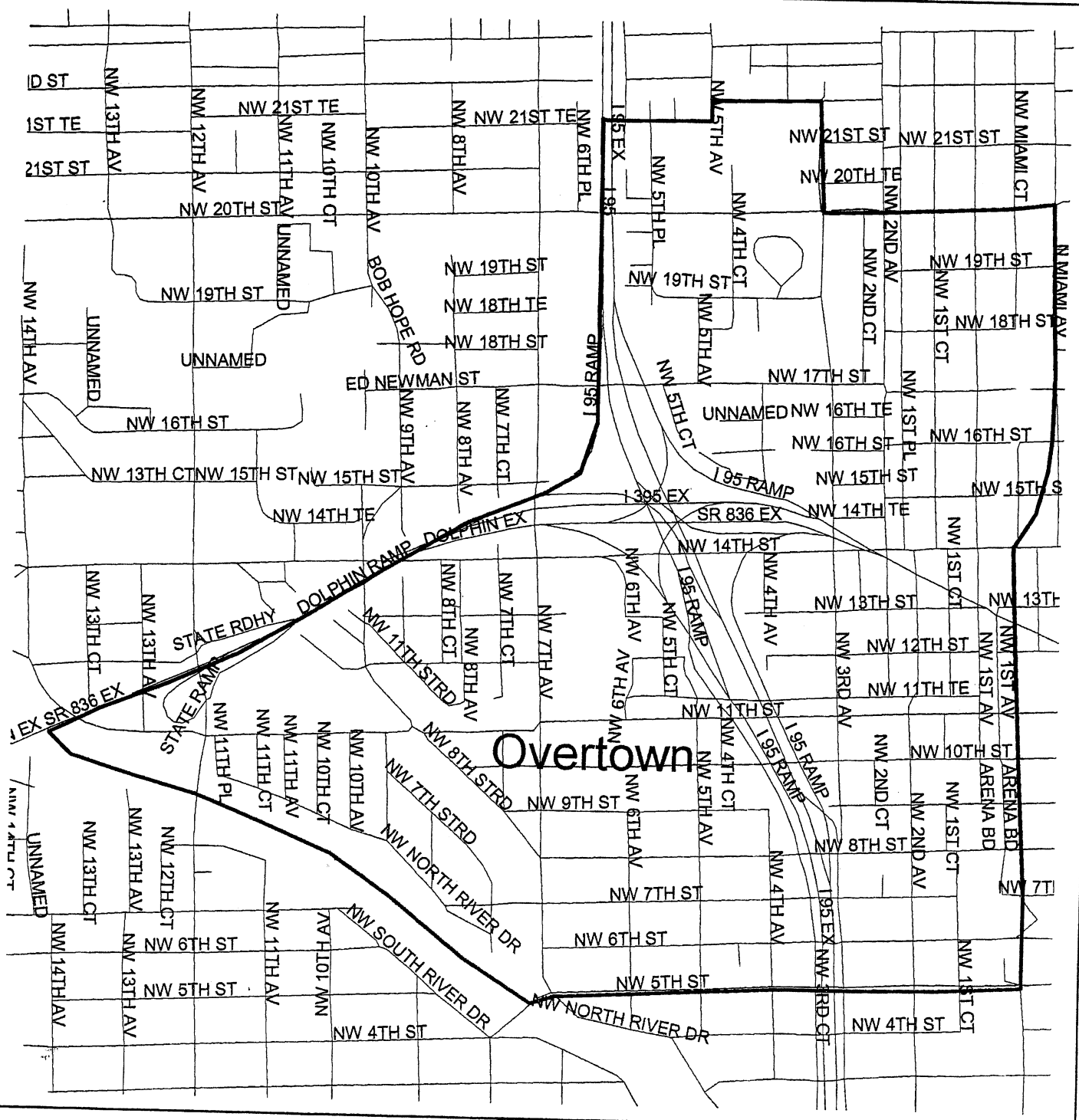


0 500 1000 1500 Feet

Boundary
Street

N

# Miami - Dade County
# Targeted Urban Area (Perrine)

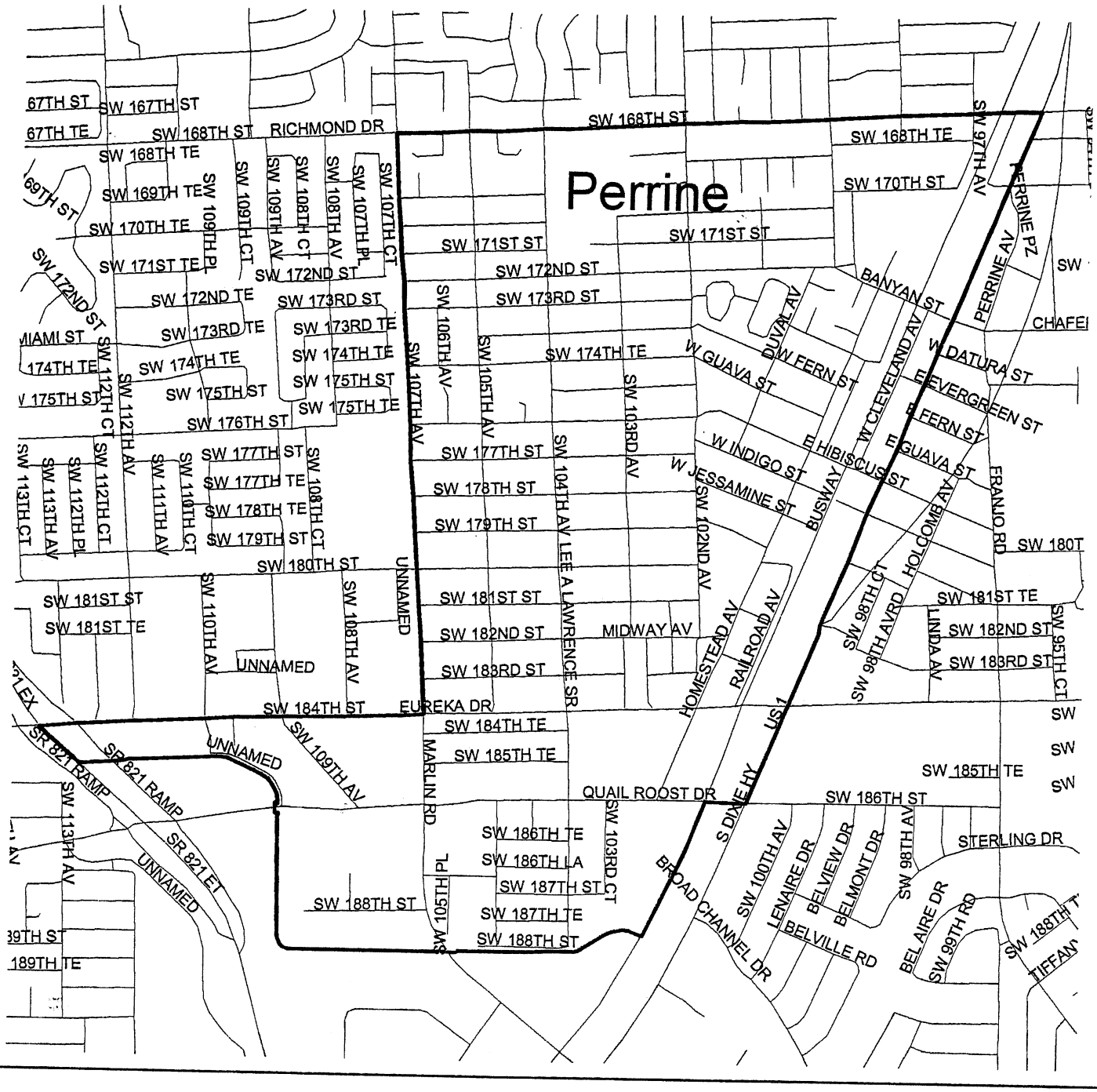


0 500 1000 1500 Feet

Boundary
Street

N

# Miami - Dade County
# Targeted Urban Area (Princeton)

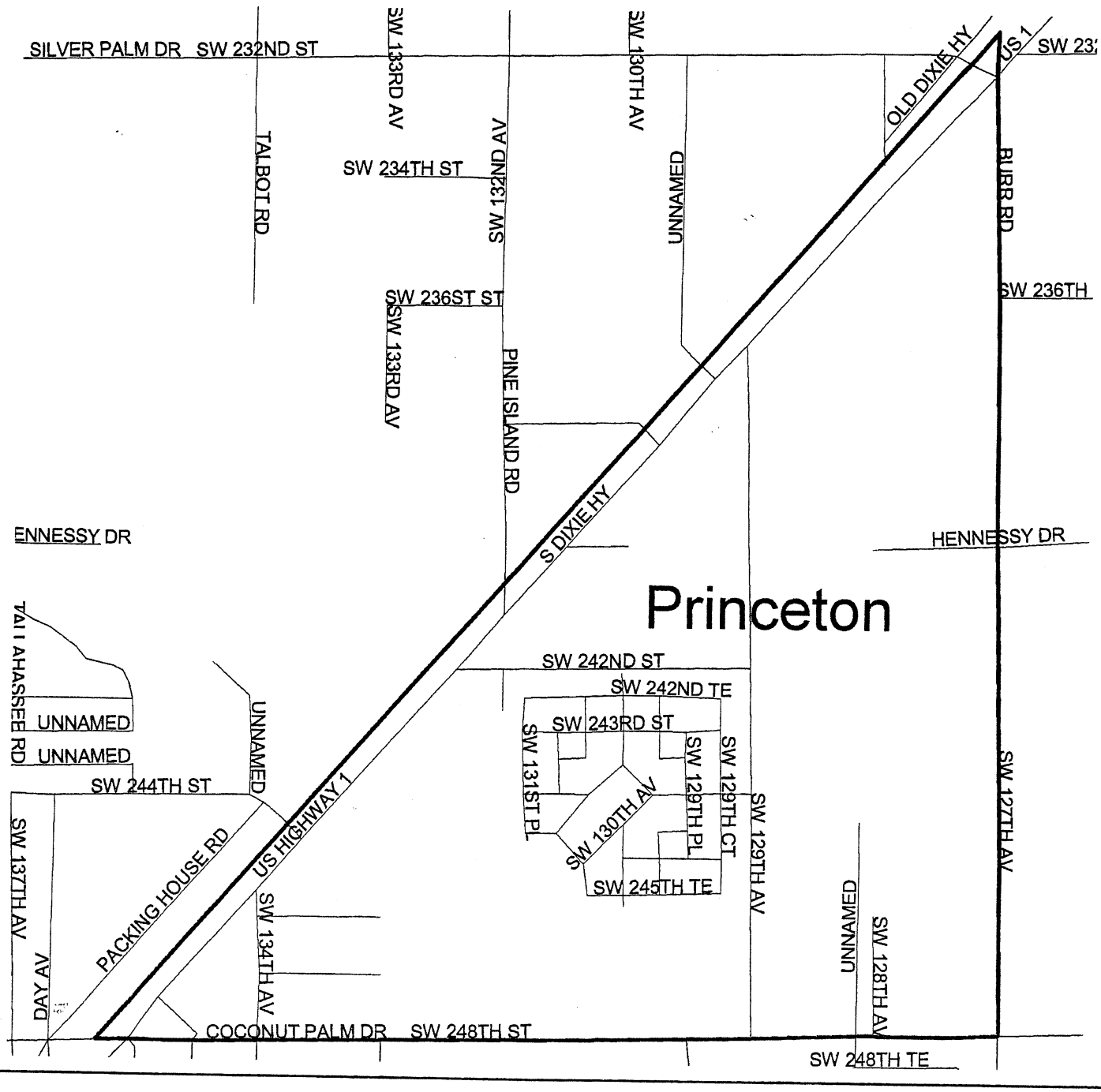


0 500 1000 1500 Feet

Boundary
Street

N

# Miami - Dade County
# Targeted Urban Area (Richmond Heights)

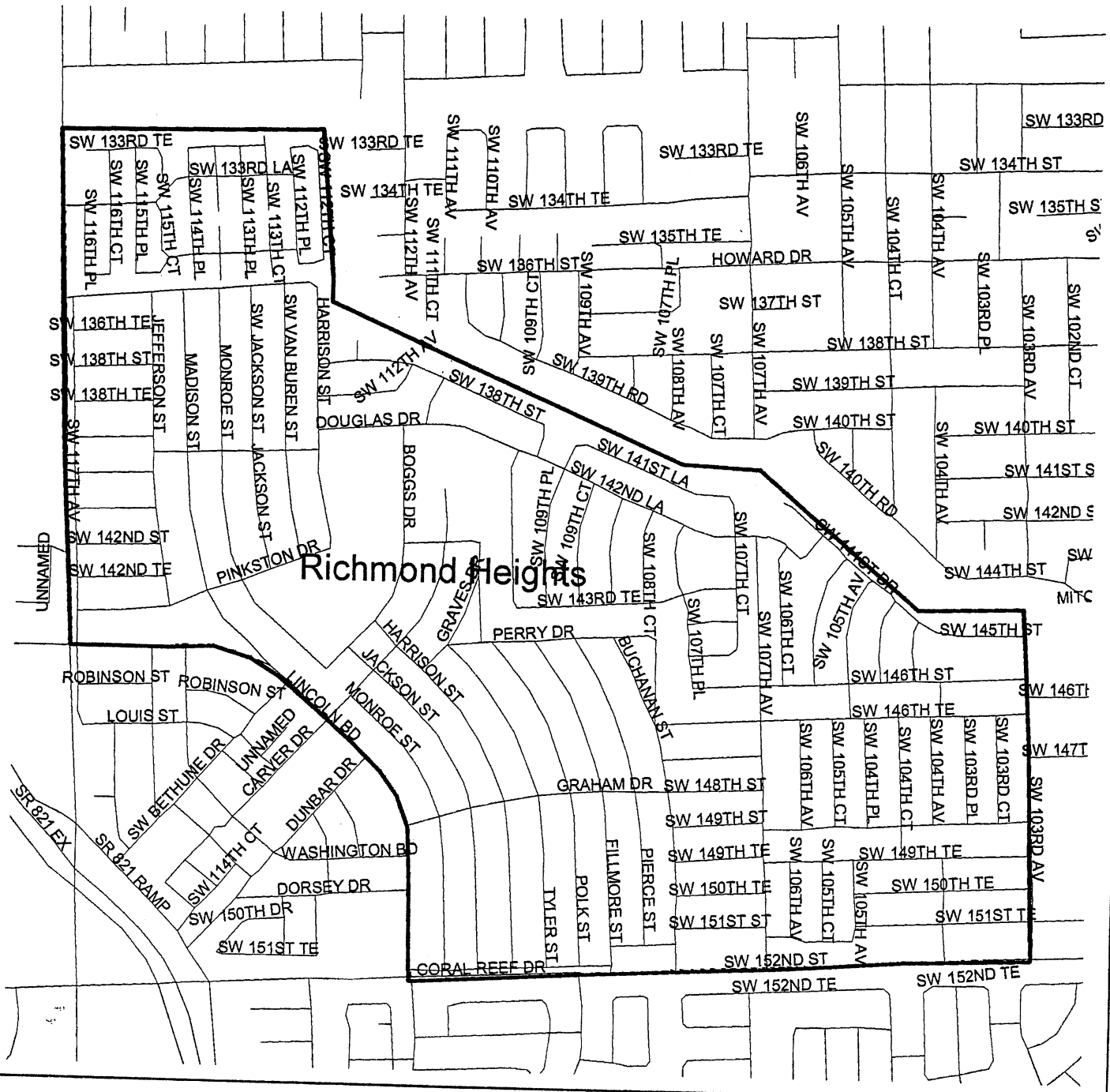


0 500 1000 1500 Feet

Boundary

Street

N

# Miami - Dade County
# Targeted Urban Area (SW Homestead)

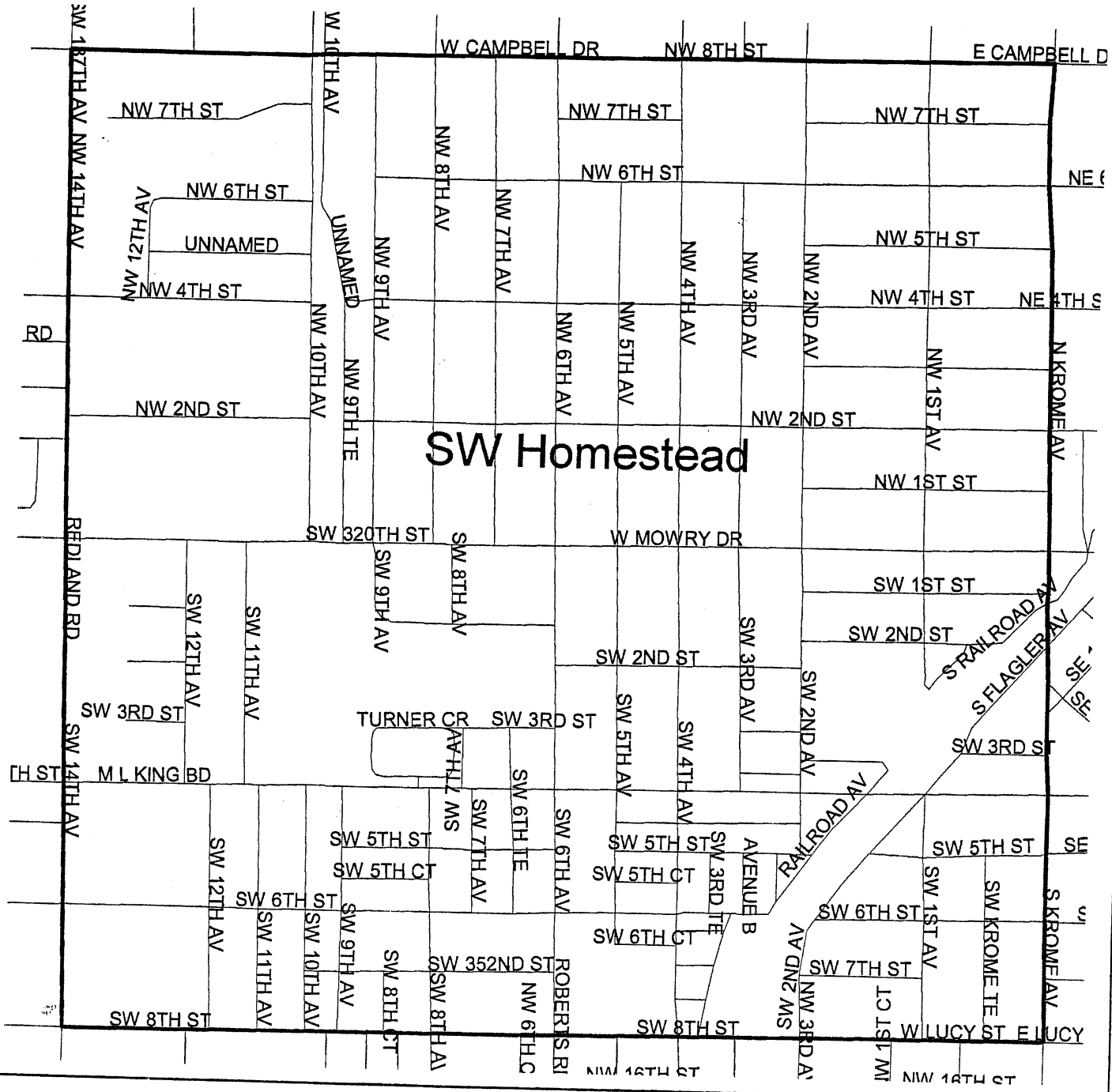


0 300 600 900 1200 Feet

Boundary
Street

N

# Miami - Dade County
# Targeted Urban Area (South Miami)

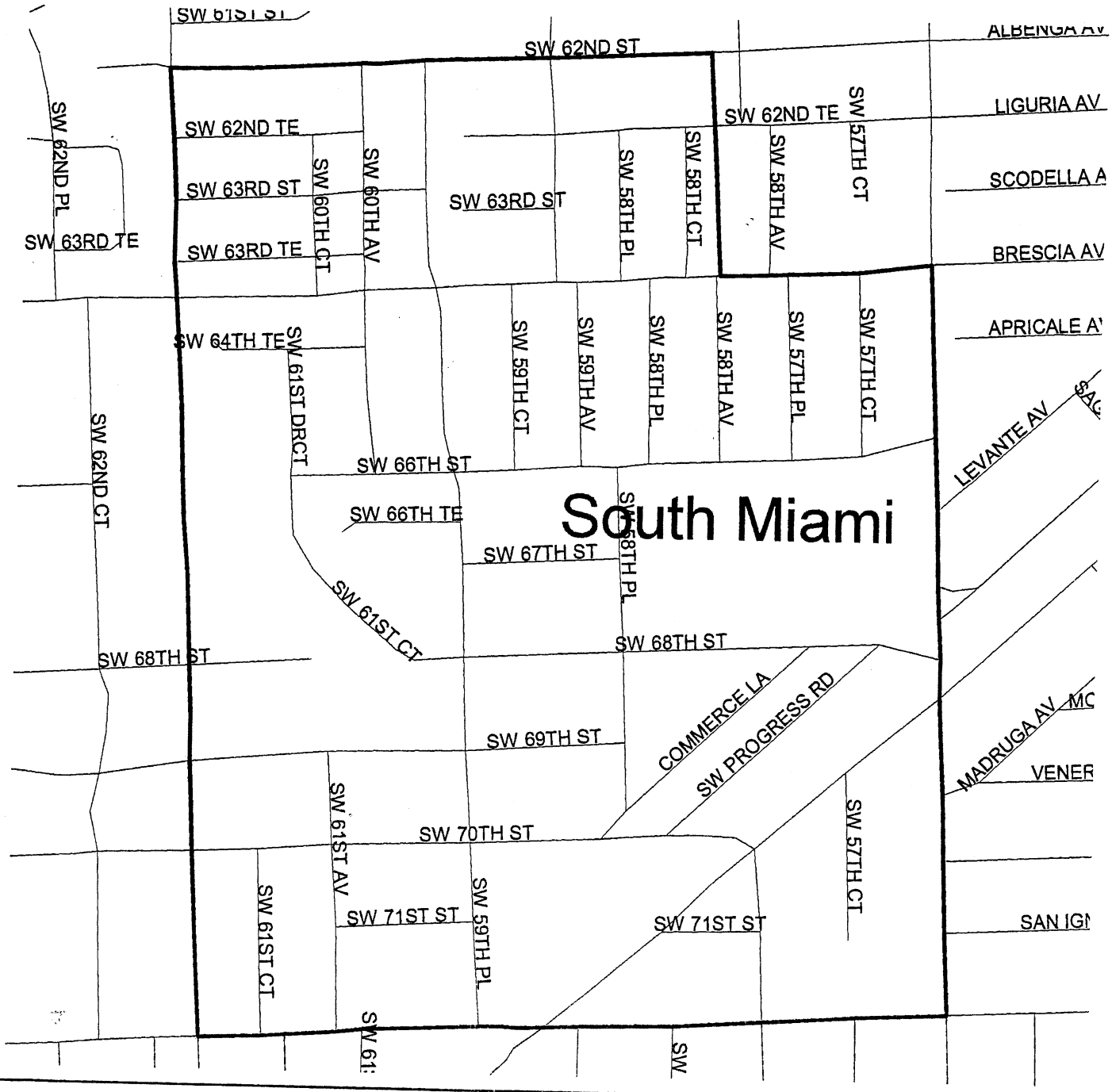


0 200 400 600 800 Feet

Boundary
Street

N

# Miami - Dade County
# Targeted Urban Area (West Little River)

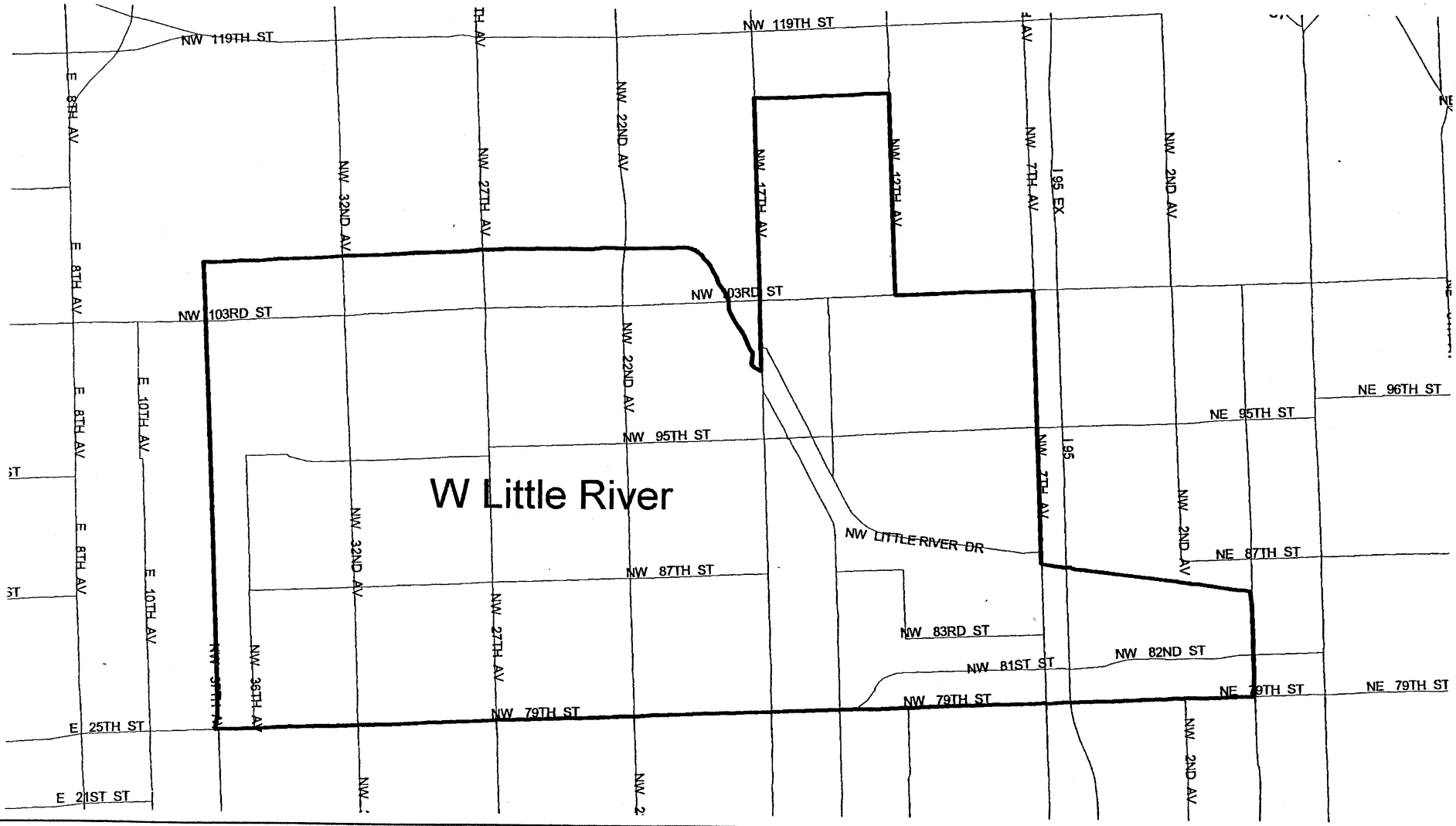


0 800 1600 2400 3200 Feet

Boundary
Street

N