Attachment 17

Maps of Focus Areas and Eligible Block Groups

OPA-LOCKA EXISTING & PROPOSED NEIGHBORHOOD REVITALIZATION STRATEGY AREA

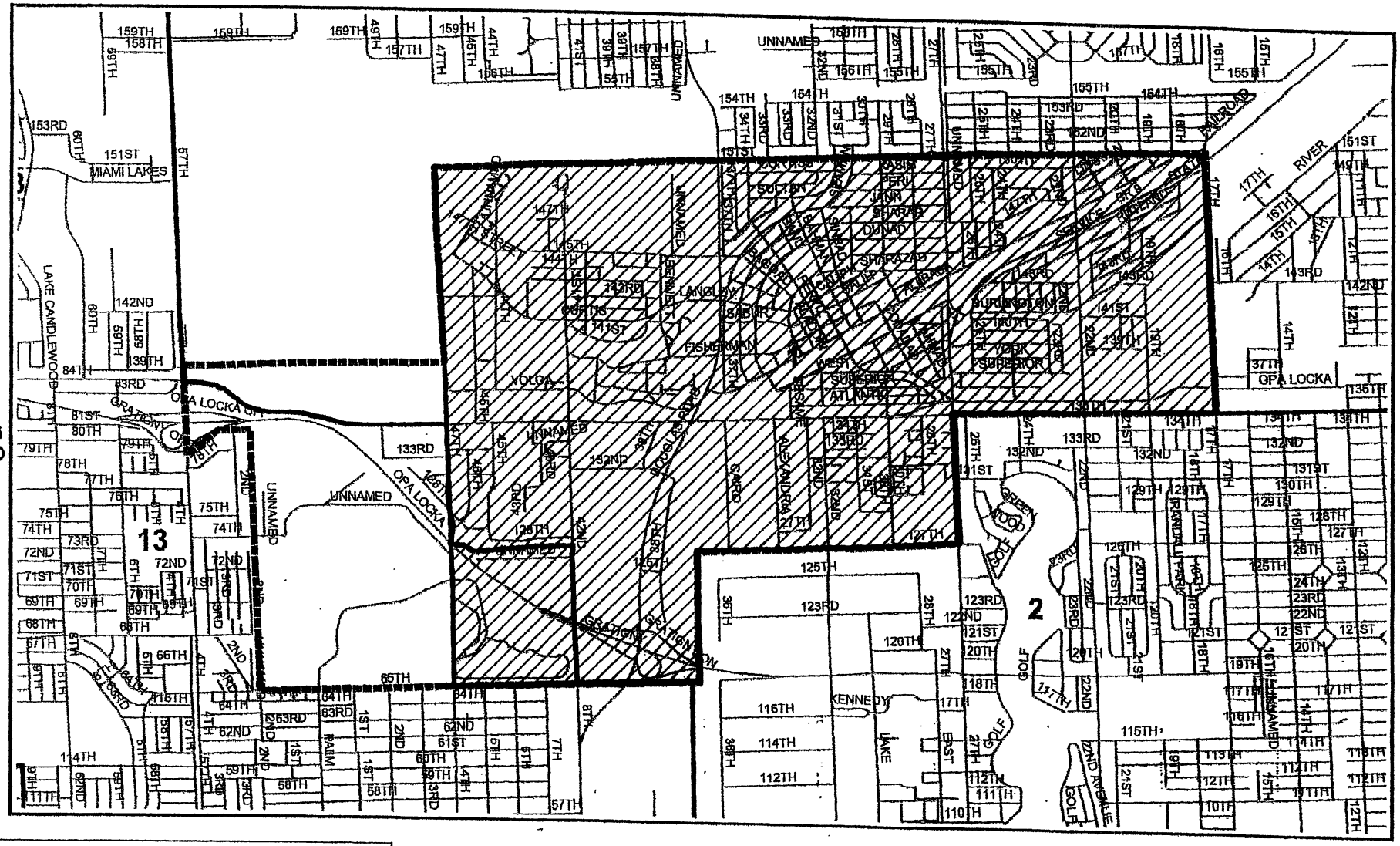

LEGEND

- Area Boundary (Proposed)
- Area Boundary Existing
- Commission District

0 0.5 1 2
Miles

May 2004

DP&Z

MIAMI-DADE COUNTY, FLORIDA
DEPARTMENT OF PLANNING & ZONING
RESEARCH SECTTION

25

MELROSE
NEIGHBORHOOD REVITALIZATION STRATEGY AREA

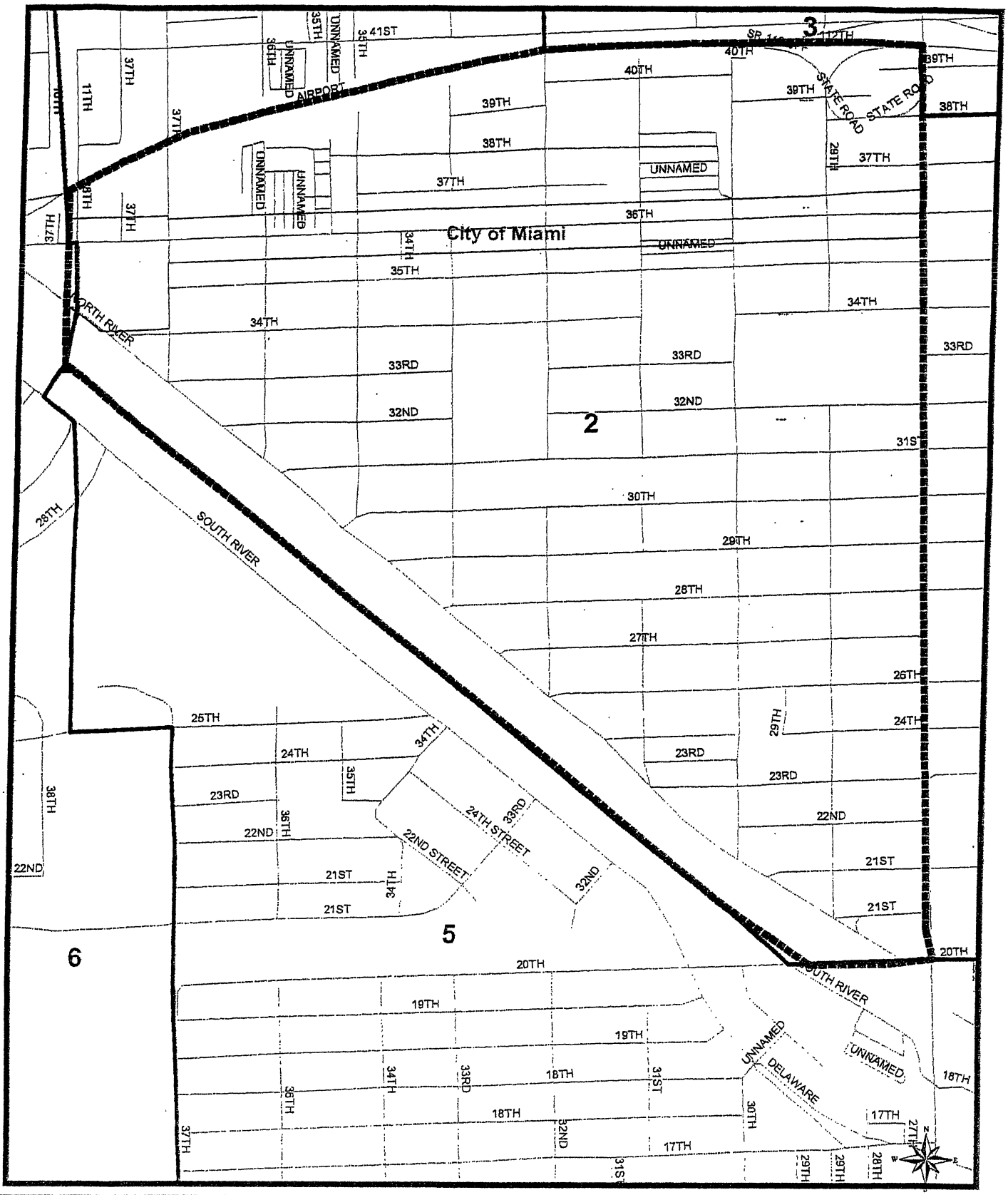

LEGEND

- Area Boundary
- Commission District

0 660 1,320 2,640
Feet

February 2004

54

DP&Z

MIAMI-DADE COUNTY, FLORIDA
DEPARTMENT OF PLANNING & ZONI
RESEARCH SECTION

SOUTH MIAMI PROPOSED NEIGHBORHOOD REVITALIZATION STRATEGY AREA

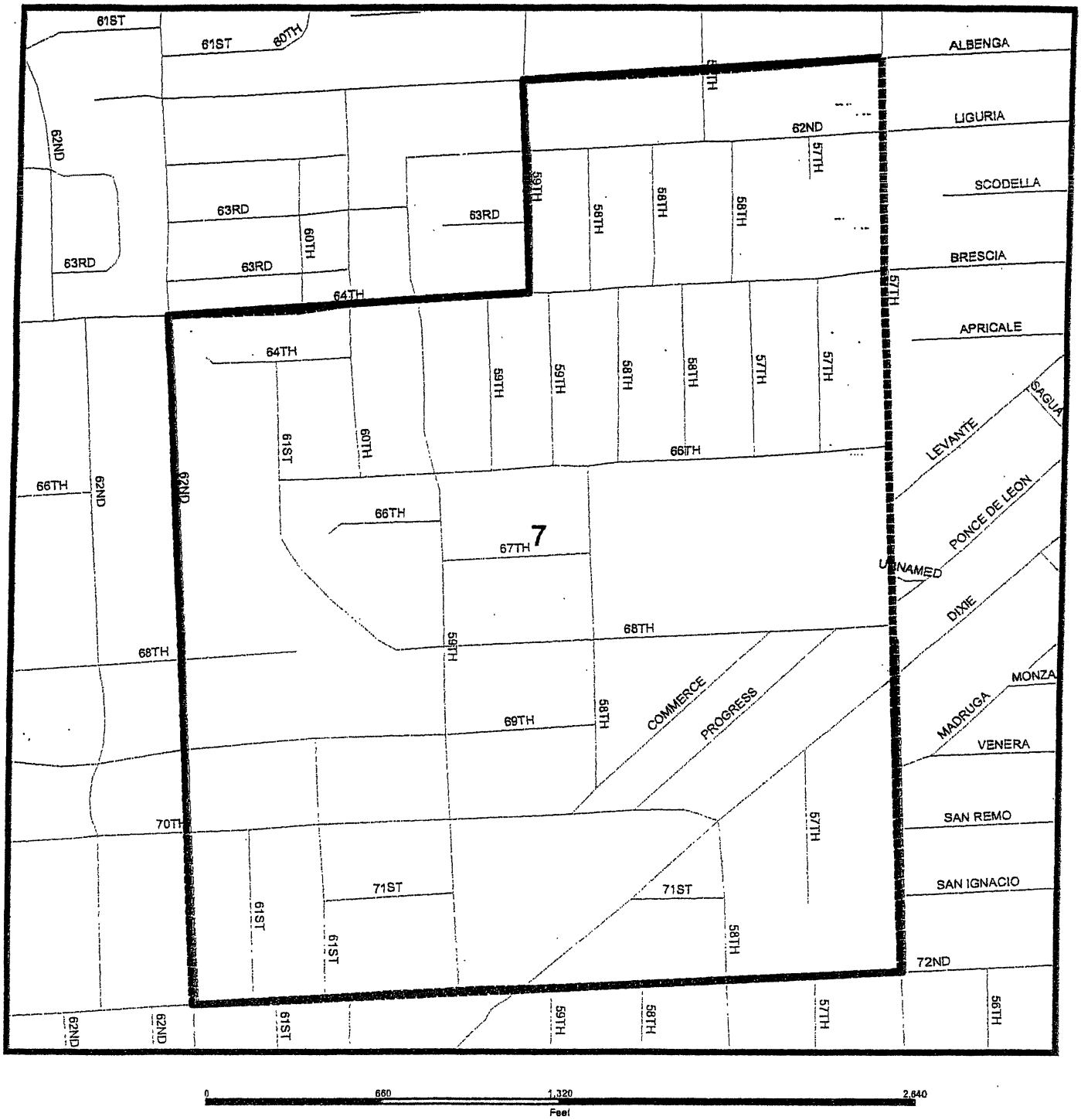

0 660 1,320 2,640
Feet

LEGEND

Area Boundary

Commission District

February 2004

56

DP&Z

MIAMI-DADE COUNTY, FLORIDA
DEPARTMENT OF PLANNING & ZONIN
RESEARCH SECTION

PERRINE EXISTING & PROPOSED NEIGHBORHOOD REVITALIZATION STRATEGY AREA

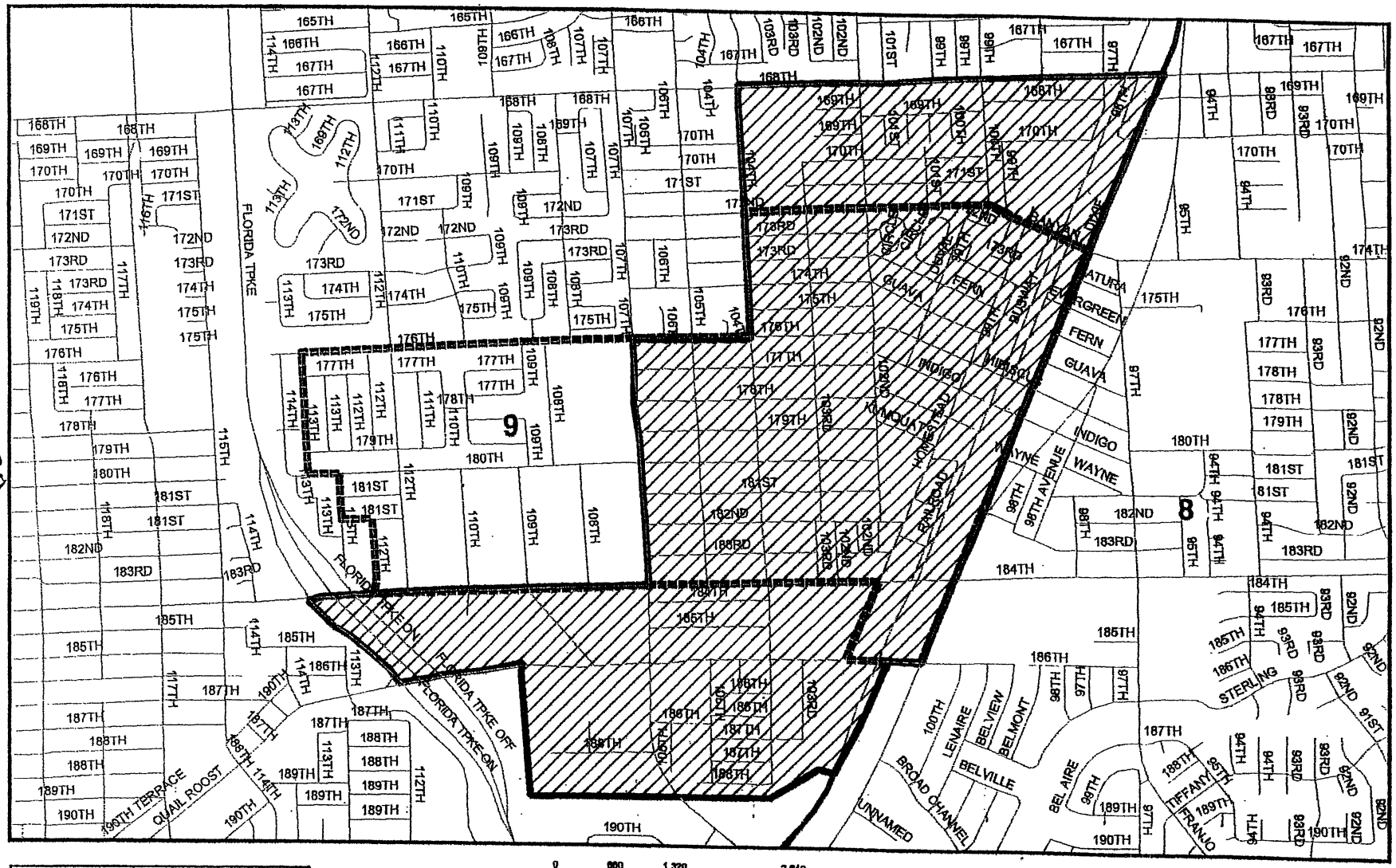

0 660 1,320 2,640
Feet

LEGEND

- Area Boundary (Proposed)
- Area Boundary Existing
- Commission District

May 2004

DP&Z

MIAMI-DADE COUNTY, FLORIDA
DEPARTMENT OF PLANNING & ZONING
RESEARCH SECTION

KENDALL WEST PROPOSED NEIGHBORHOOD REVITALIZATION STRATEGY AREA

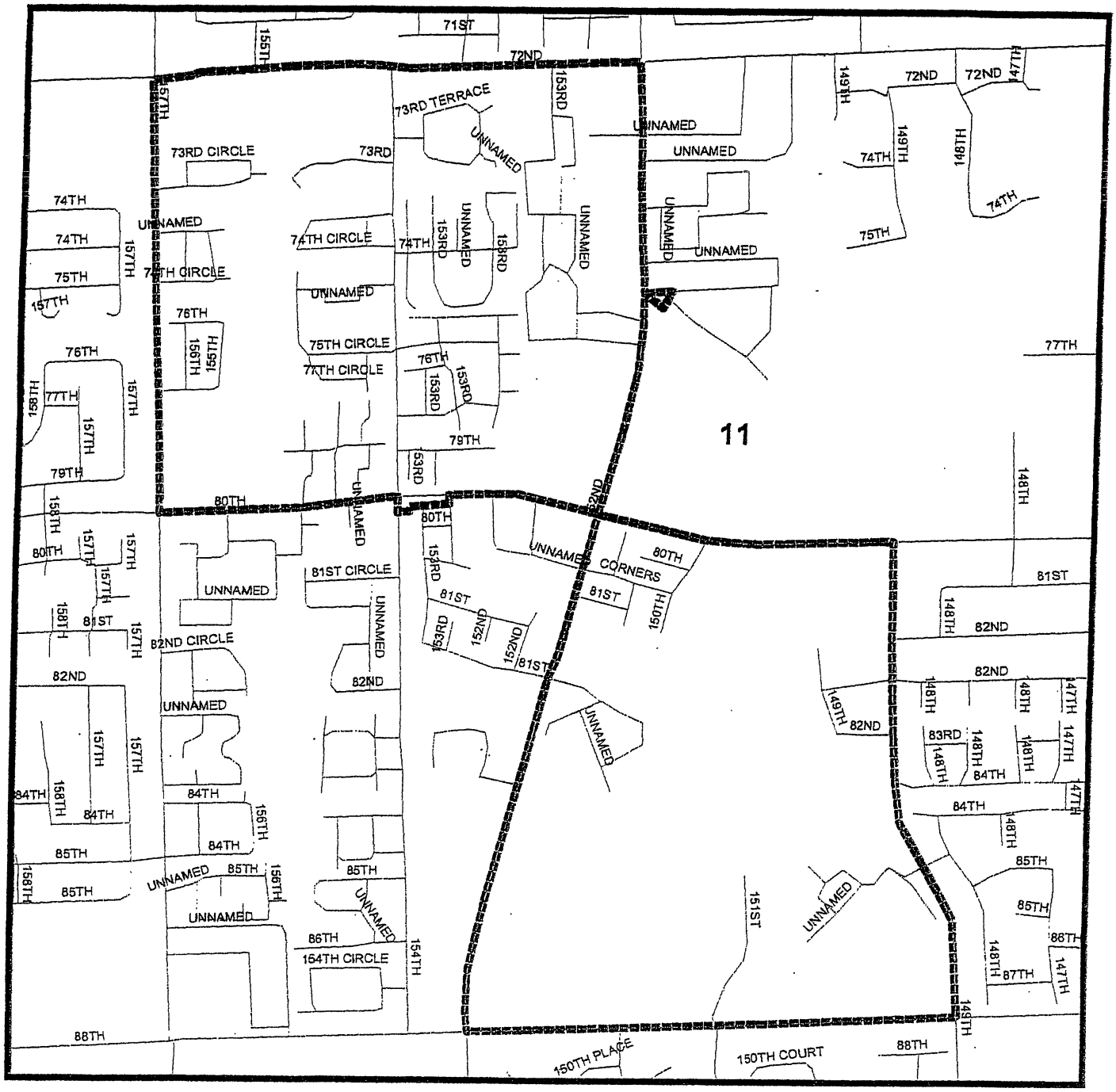

0 660 1,320 2,640
Feet

LEGEND

Area Boundary

Commission District

DP&Z

MIAMI-DADE COUNTY, FLORIDA
DEPARTMENT OF PLANNING & ZONIN
RESEARCH SECTION

February 2004

SWEETWATER
NEIGHBORHOOD REVITALIZATION STRATEGY AREA

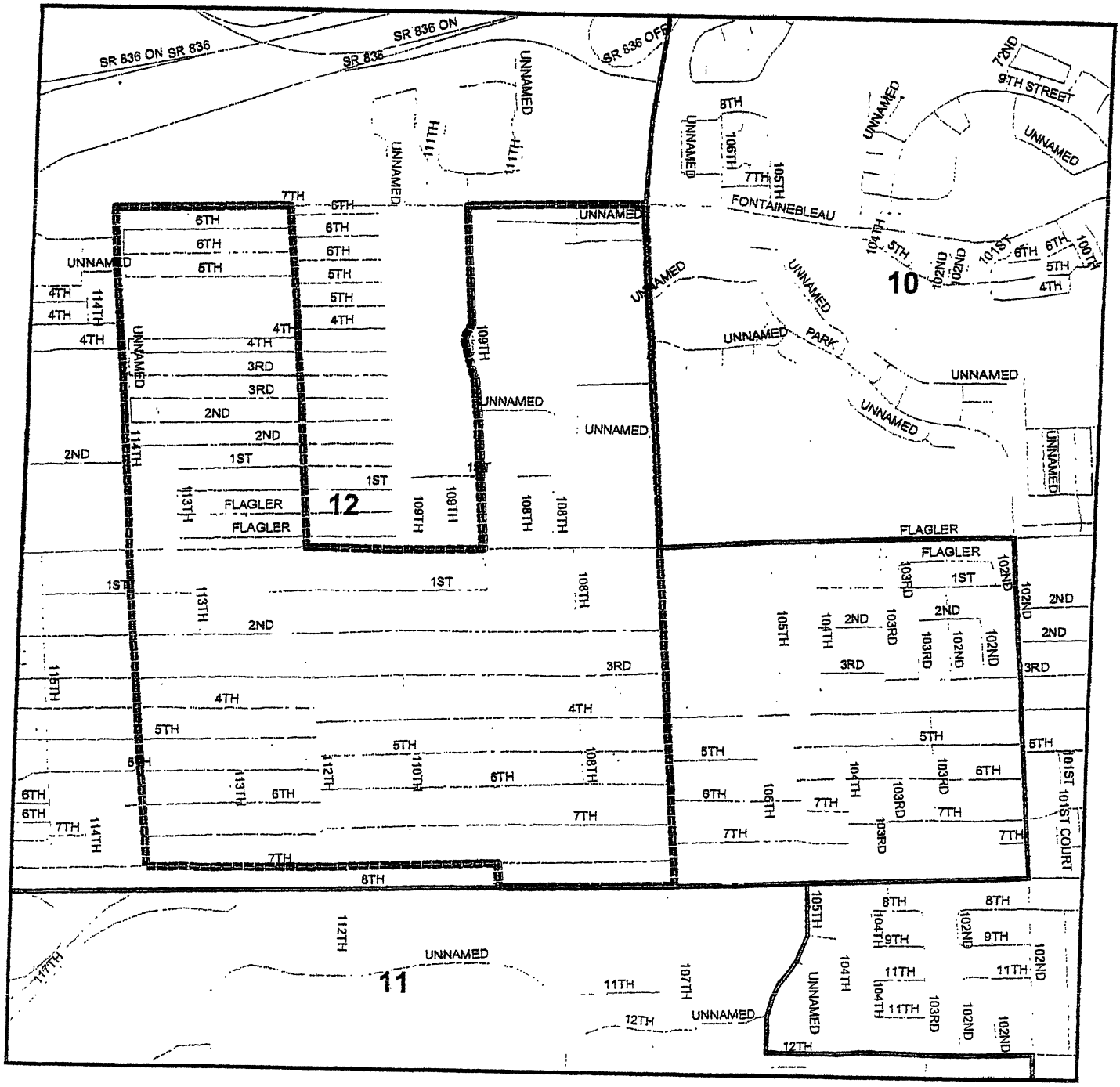

LEGEND

- Commission District
- Area Boundary

DP&Z

MIAMI-DADE COUNTY, FLORIDA
DEPARTMENT OF PLANNING & ZONING
RESEARCH SECTION

May 2004

61

LEISURE CITY/ NARANJA/ PRINCETON EXISTING & ROPOSED NEIGHBORHOOD REVITALIZATION STRATEGY AREA

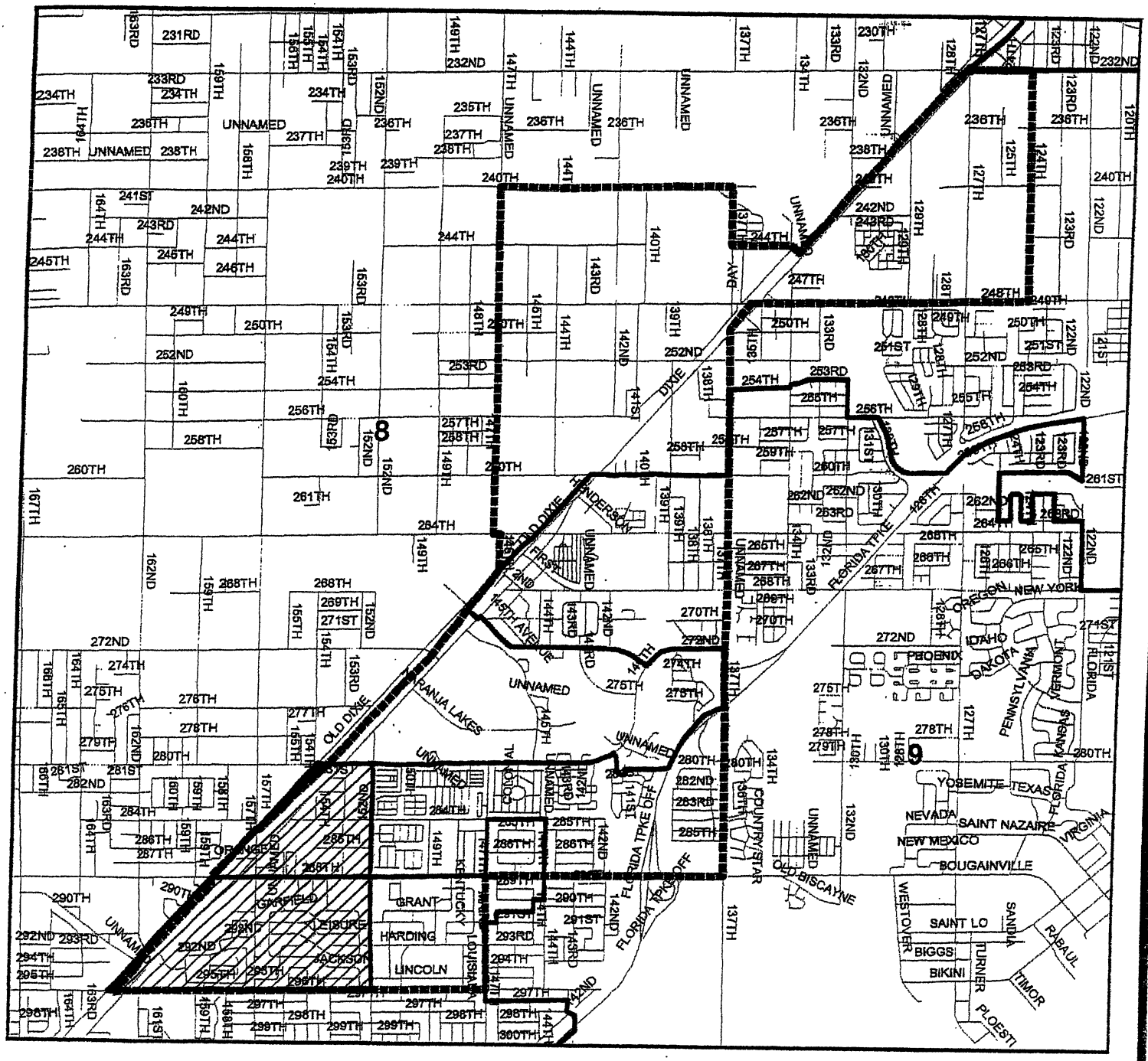

0 1,320 2,640 5,280
Feet

LEGEND

- Area Boundary (Proposed)
- Area Boundary Existing
- Commission District

May 2004

59

DP&Z

MIAMI-DADE COUNTY, FLORIDA
DEPARTMENT OF PLANNING & ZONING
RESEARCH SECTION

GOULDS EXISTING & PROPOSED NEIGHBORHOOD REVITALIZATION STRATEGY AREA

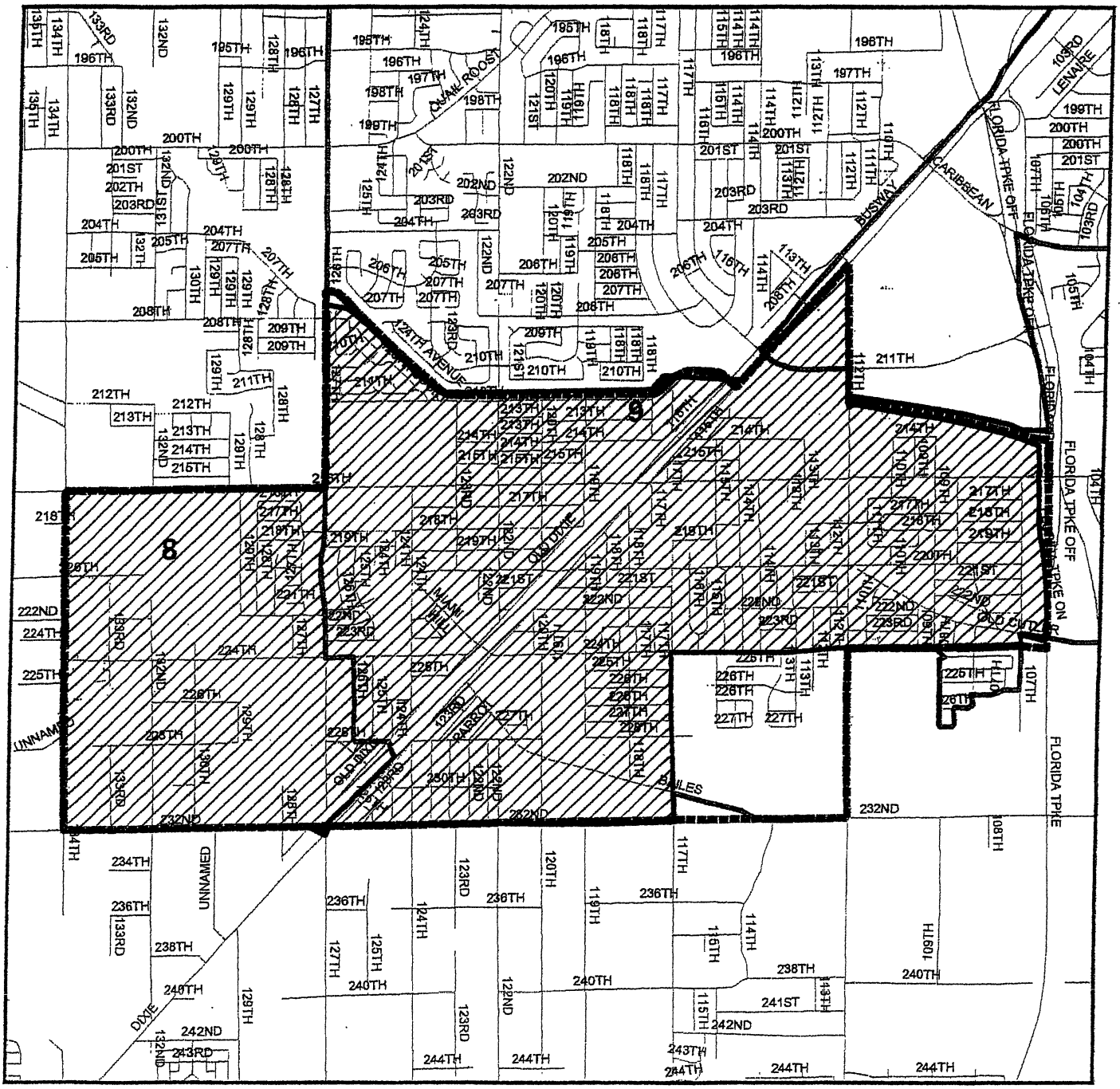

0 660 1,320 2,640
Feet

LEGEND

- Area Boundary (Proposed)
- Area Boundary Existing
- Commission District

May 2004

57

DP&Z

MIAMI-DADE COUNTY, FLORIDA
DEPARTMENT OF PLANNING & ZONING
RESEARCH SECTION

MODEL CITY
NEIGHBORHOOD REVITALIZATION STRATEGY AREA

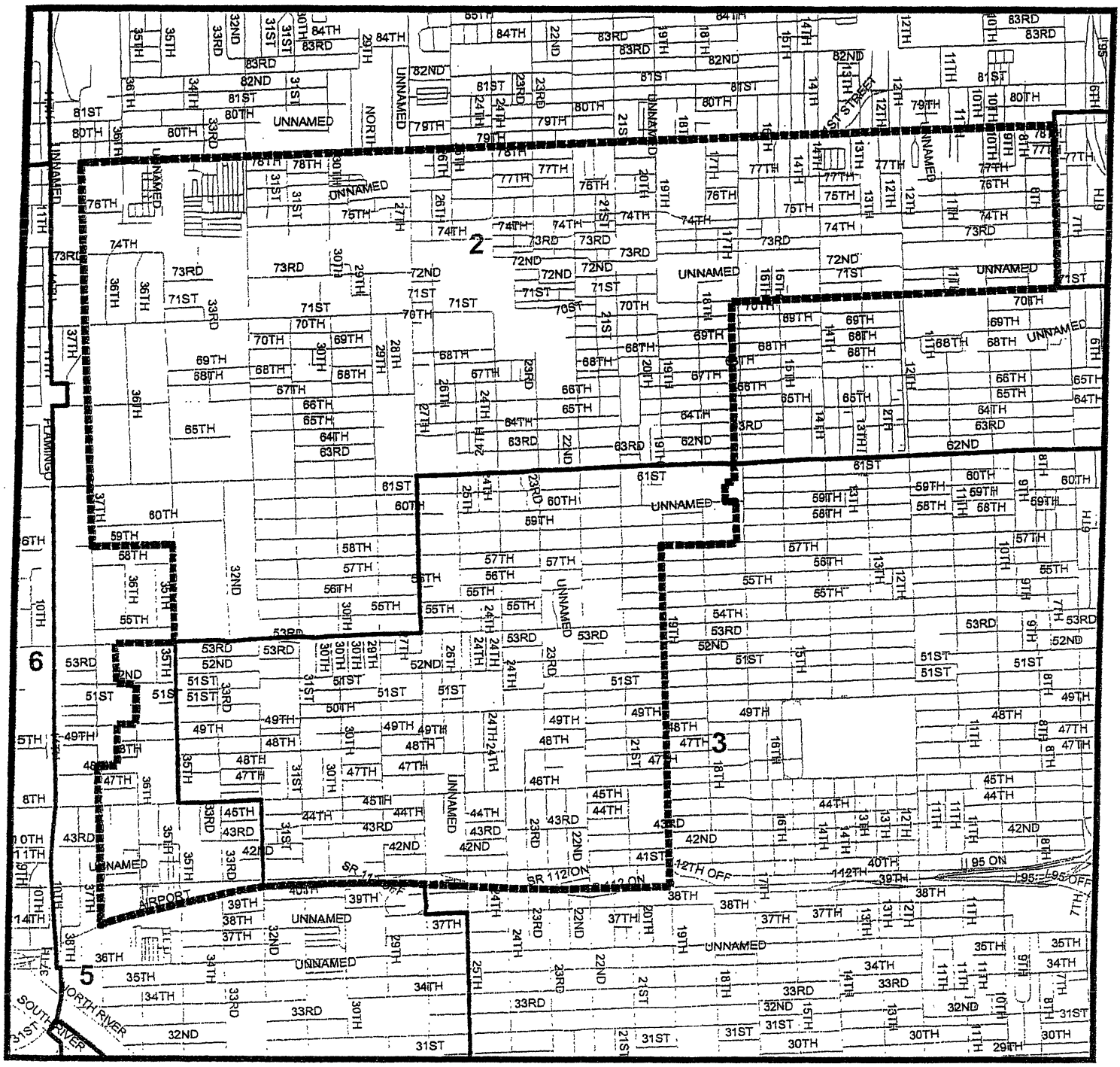

0 660 1,320 2,640
Feet

LEGEND

AREA BOUNDARY

COMMISSION DISTRICT

DP&Z

55

February 2004

MIAMI-DADE COUNTY, FLORIDA
DEPARTMENT OF PLANNING & ZONIN
RESEARCH SECTION

WEST LITTLE RIVER/ WESTVIEW/ EAST PINEWOOD PROPOSED & EXISTING NEIGHBORHOOD REVITALIZATION STRATEGY AREA

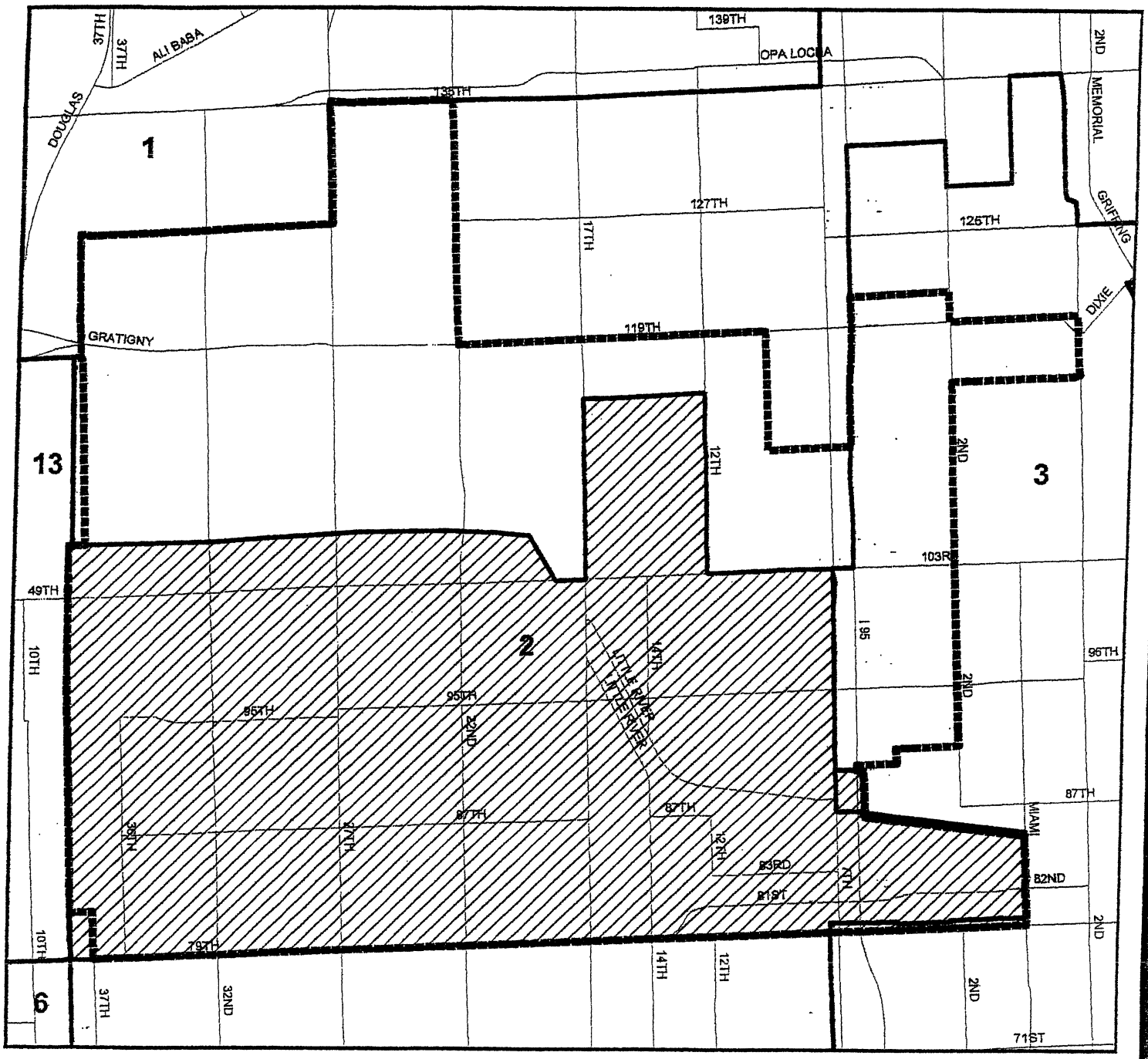

0 1,320 2,640 5,280
Feet

LEGEND

- Area Boundary (Proposed)
- Area Boundary Existing
- Commission District

53

DP&Z

MIAMI-DADE COUNTY, FLORIDA
DEPARTMENT OF PLANNING & ZONING
RESEARCH SECTION

May 2004