Attachment 18

Maps of Targeted Urban Areas

MIAMI - DADE COUNTY

TARGETED URBAN AREAS

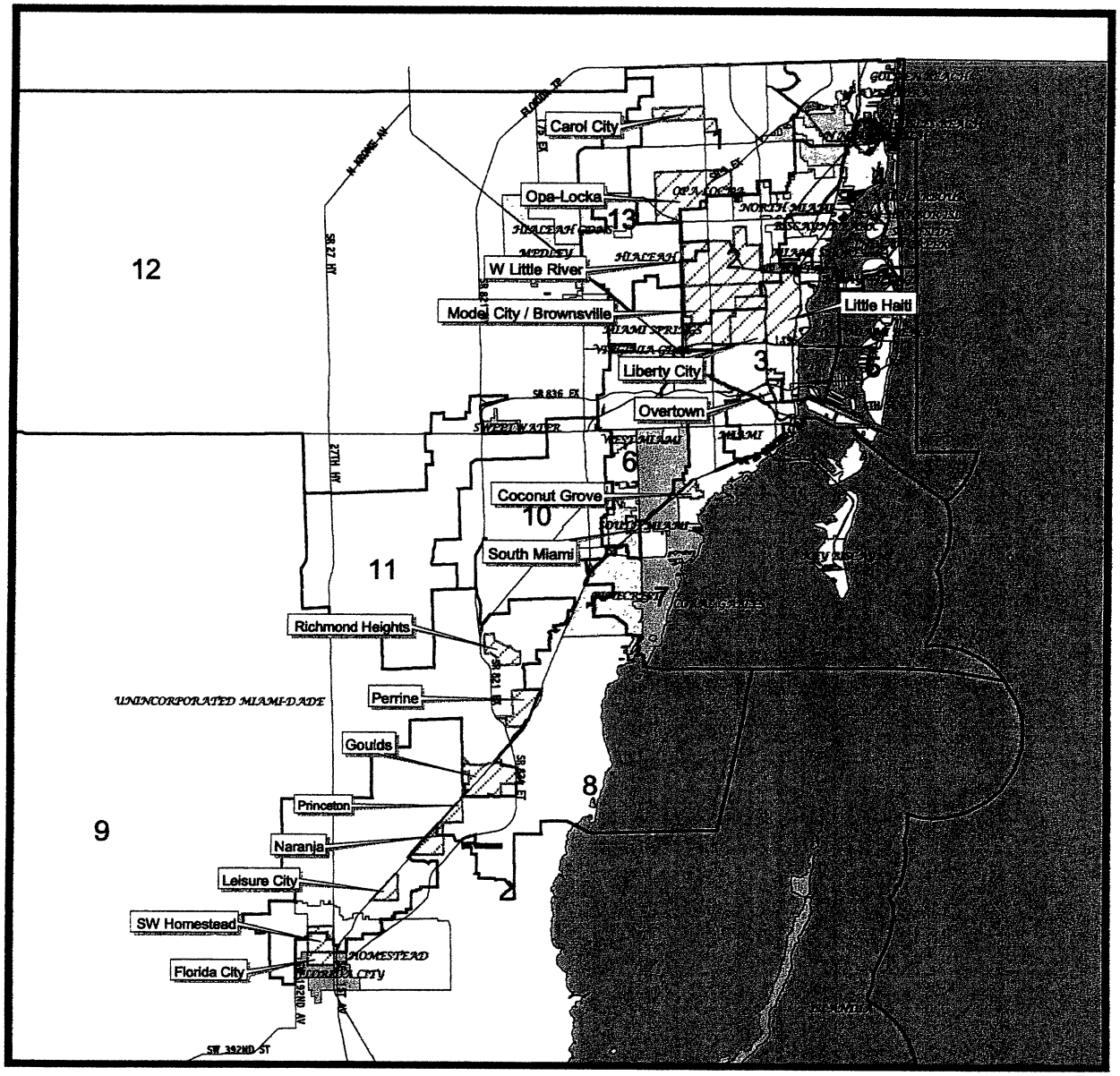

LEGEND

- Highway
- Targeted Urban Areas
- Commission District Boundary
- Unincorporated

This map was prepared bt the Miami-Dade County
Information Technology Deperiment
Application Consulting Services for
The Office of Community and Economic Development

0 4 Miles

www.co.miami-dade.fl.us
April 10, 2000
jamesl c:\av_proj\landfill

N W E S

Miami - Dade County
Targeted Urban Areas

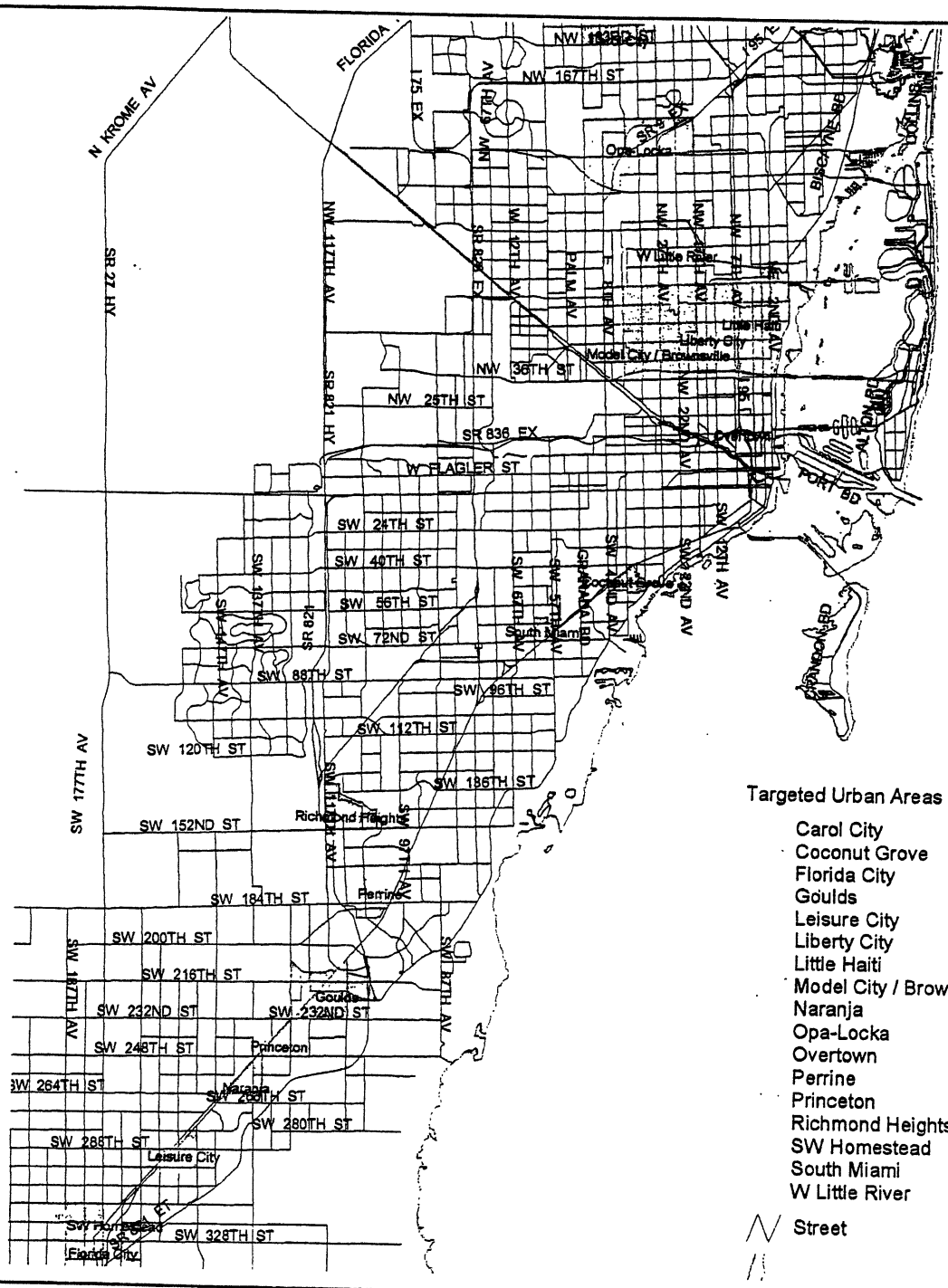

MIAMI-DADE

Miami - Dade County
Targeted Urban Area (Carol City)

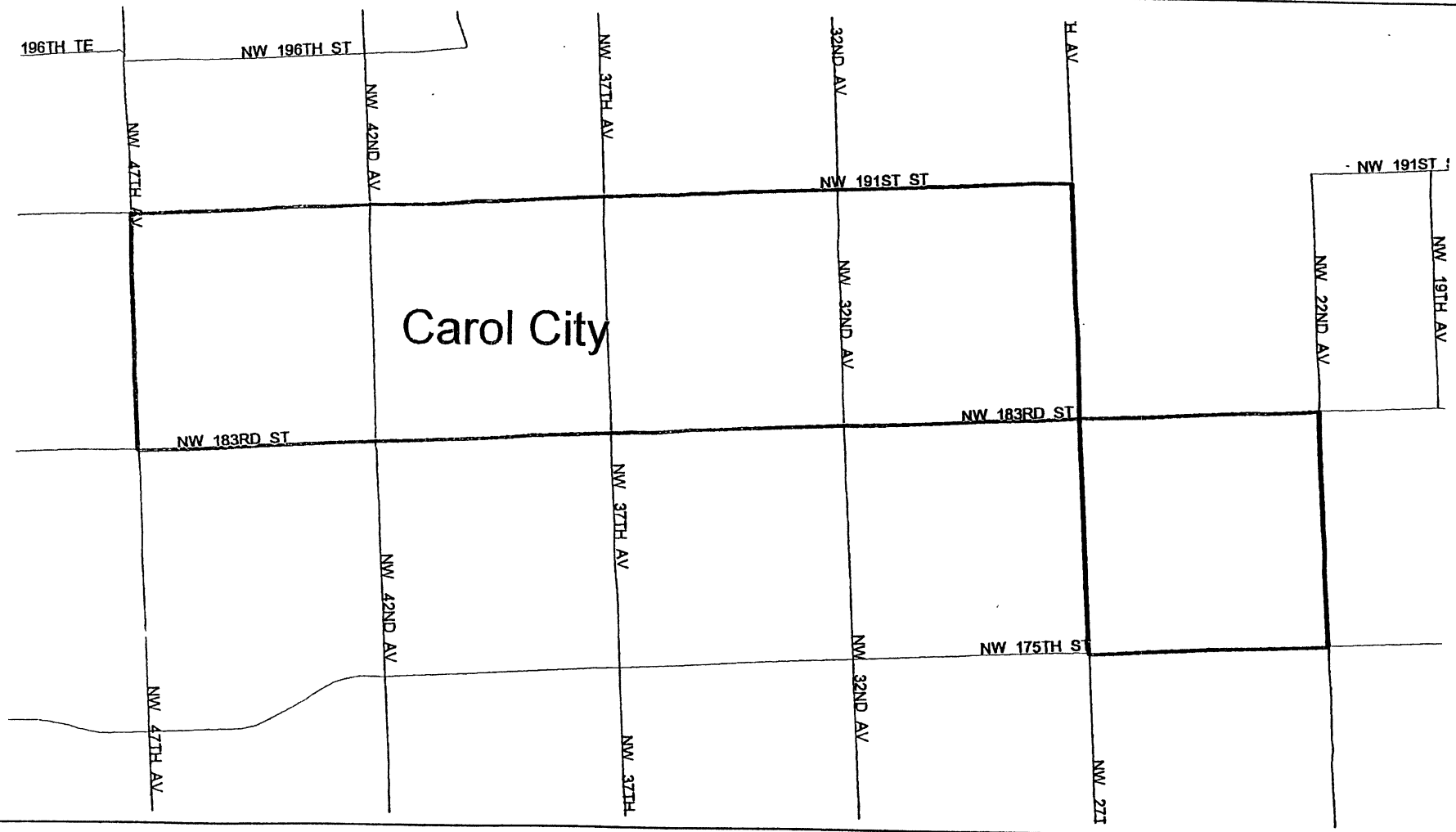

0 200 400 600 800 Feet

Boundary
Street

N

Miami - Dade County
Targeted Urban Area (Coconut Grove)

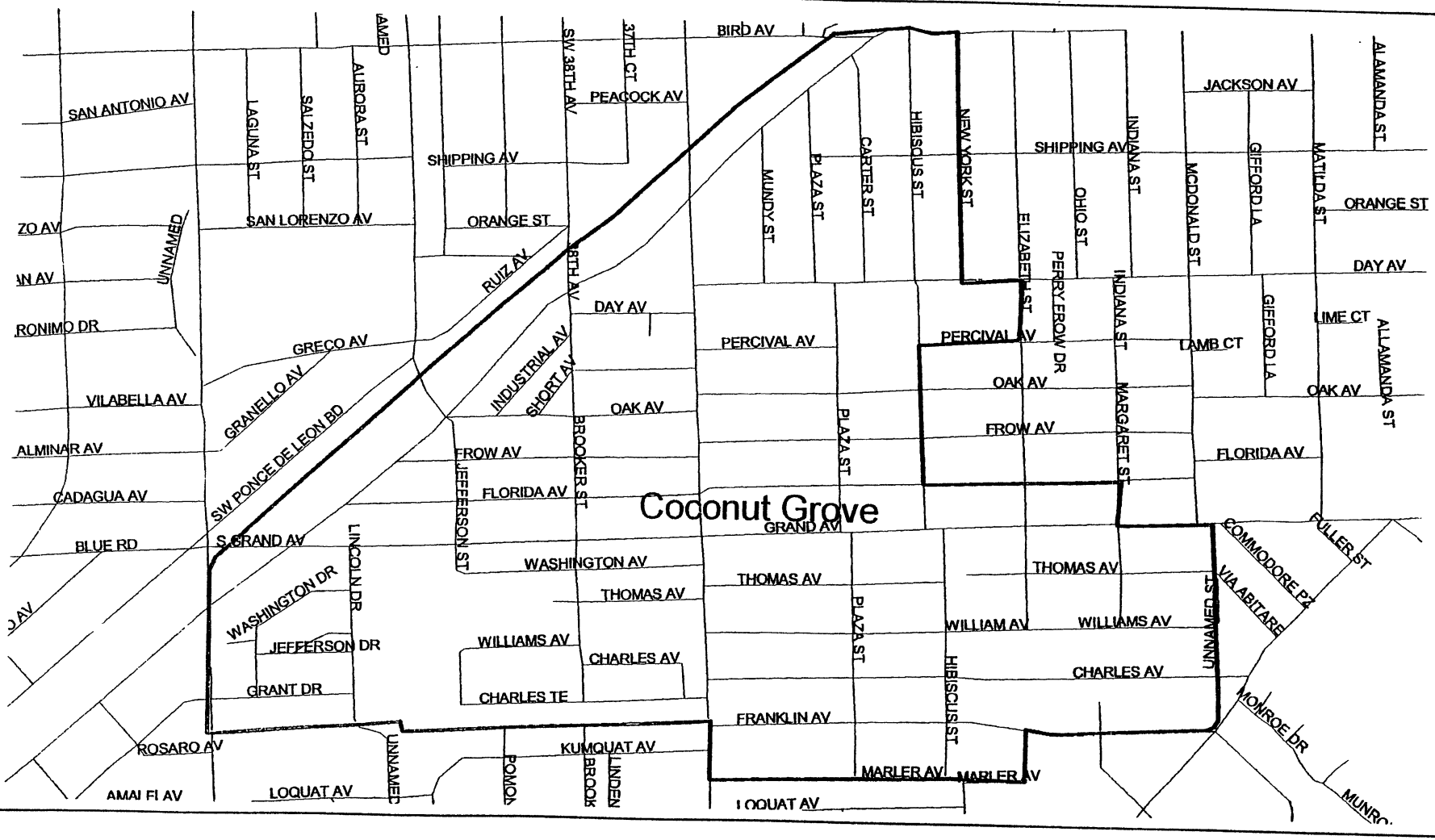

Miami - Dade County
Targeted Urban Area (Florida City)

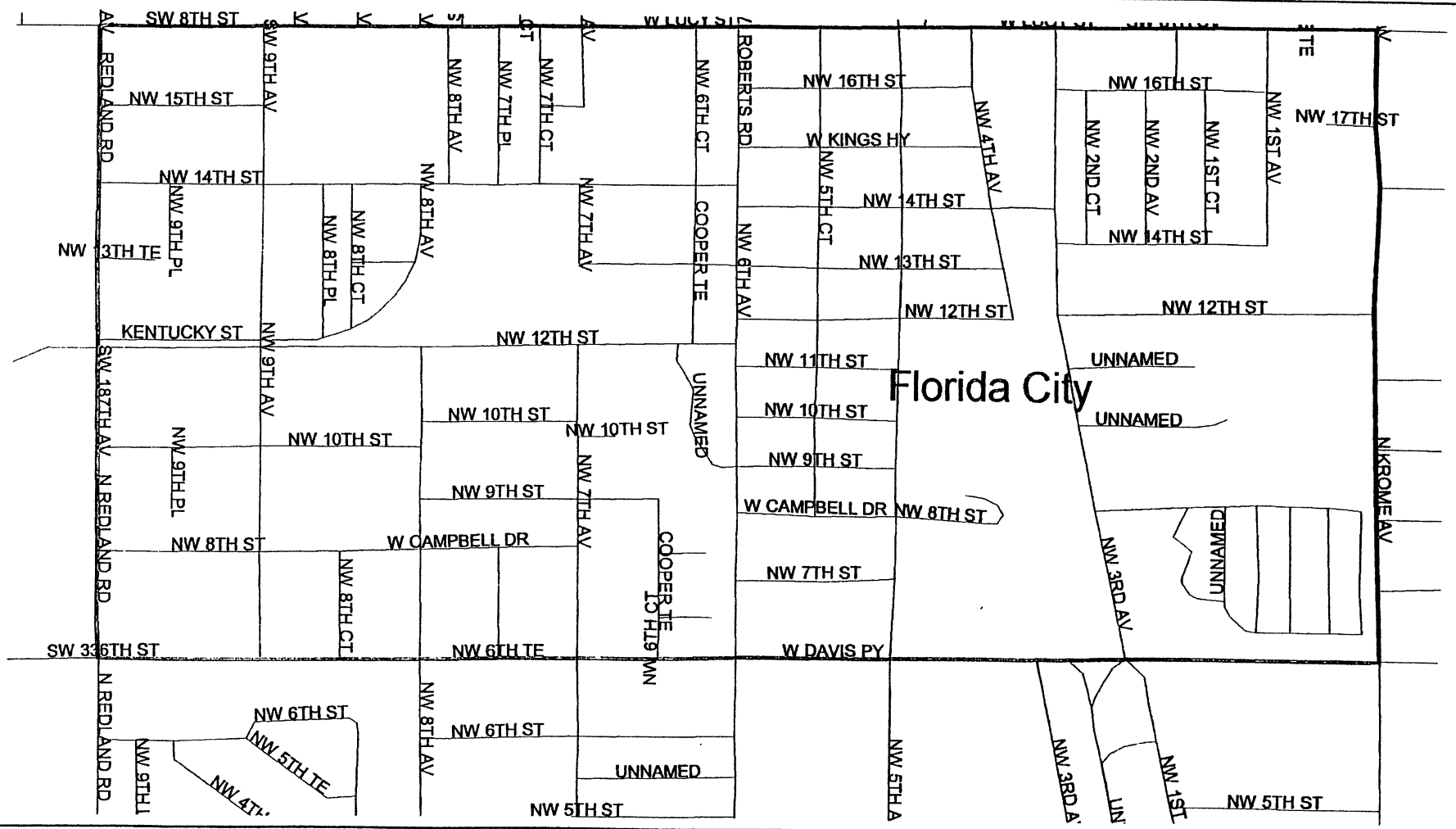

Miami - Dade County
Targeted Urban Area (Goulds)

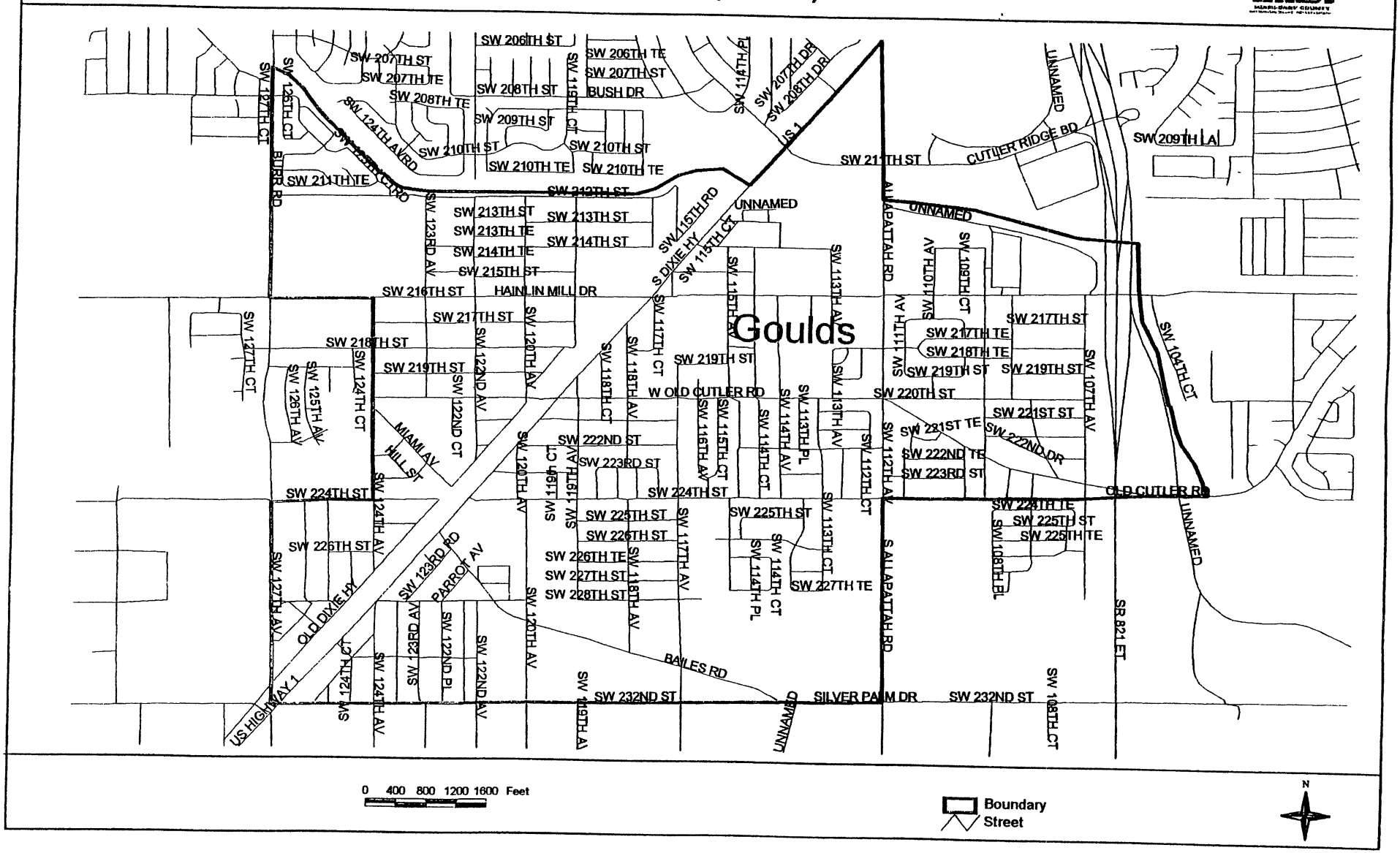

Miami - Dade County
Targeted Urban Area (Leisure City)

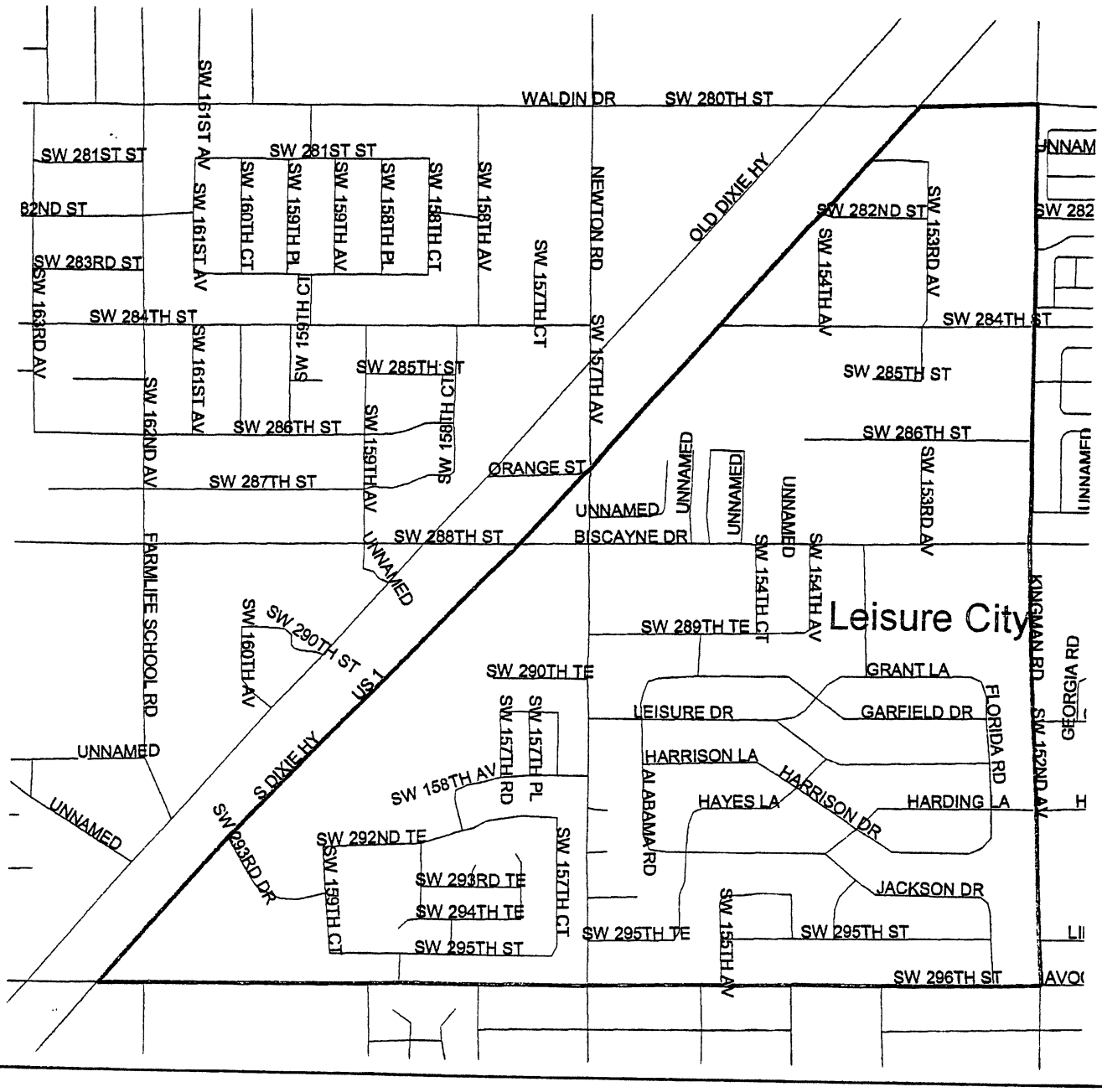

Miami - Dade County
Targeted Urban Area (Leisure City)

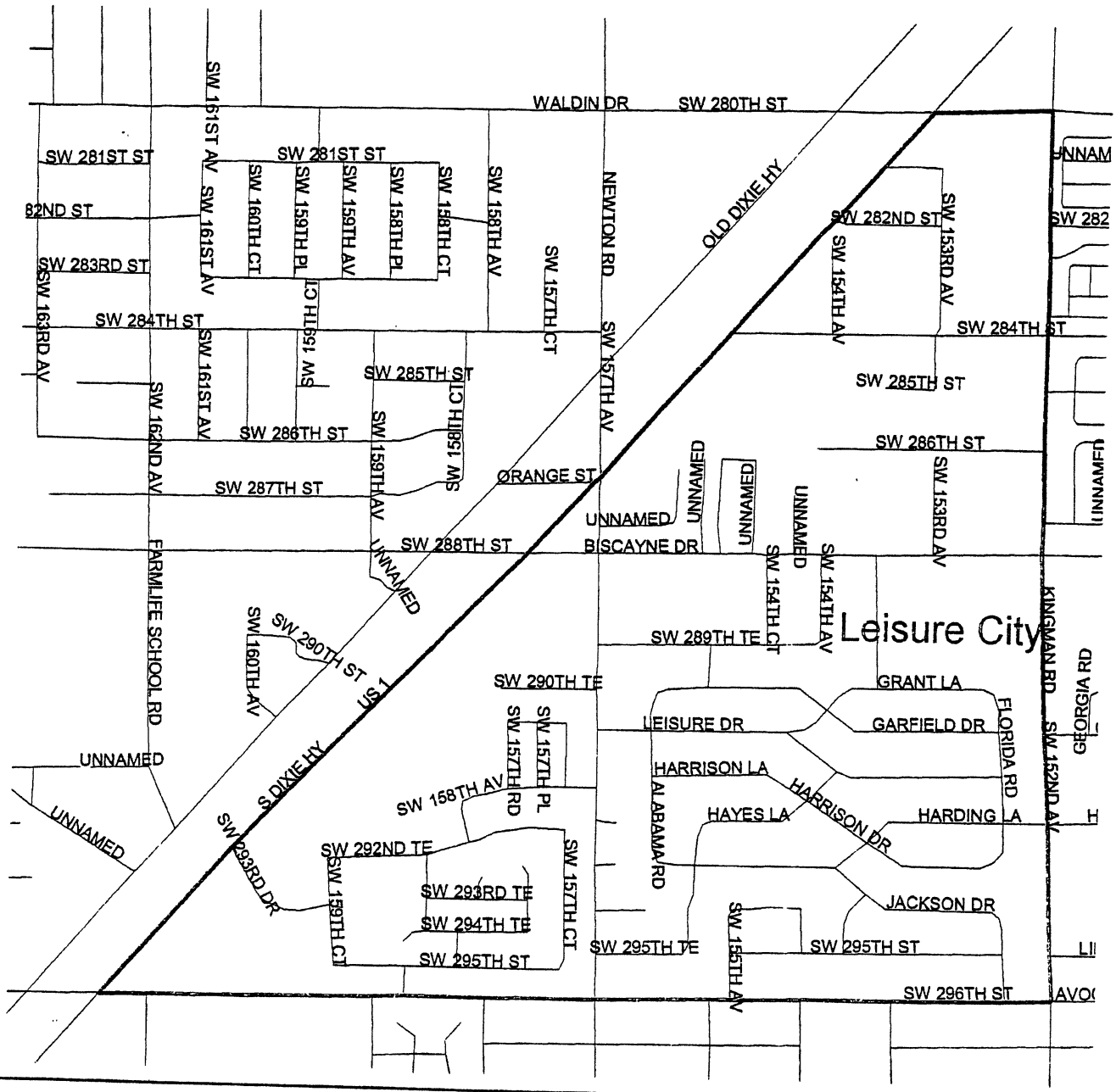

0 700 1400 2100 2800 Feet

Boundary
Street

N

Miami - Dade County
Targeted Urban Area (Liberty City)

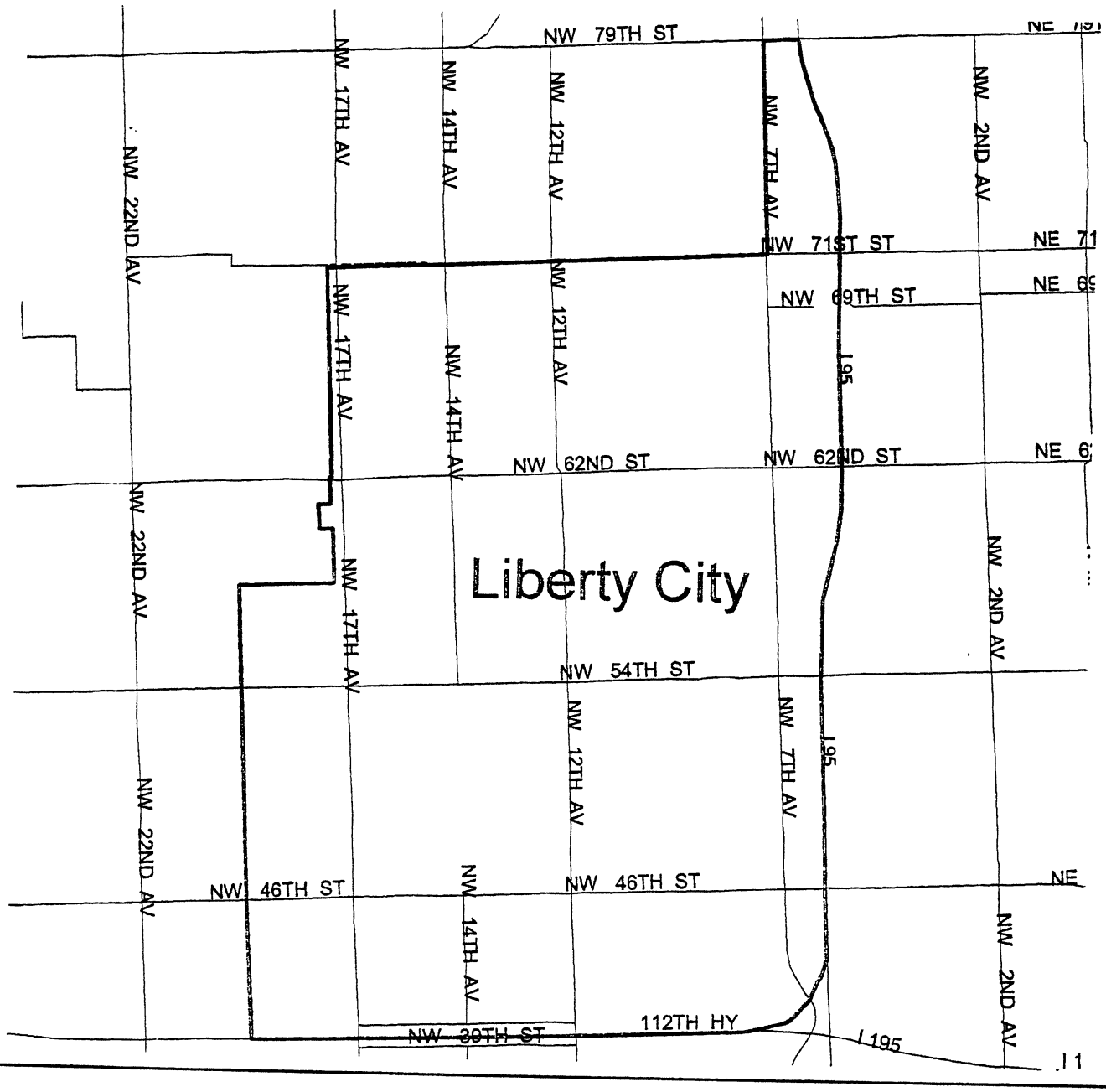

0 700 1400 2100 2800 Feet

Boundary
Street

N

Miami - Dade County
Targeted Urban Area (Little Haiti)

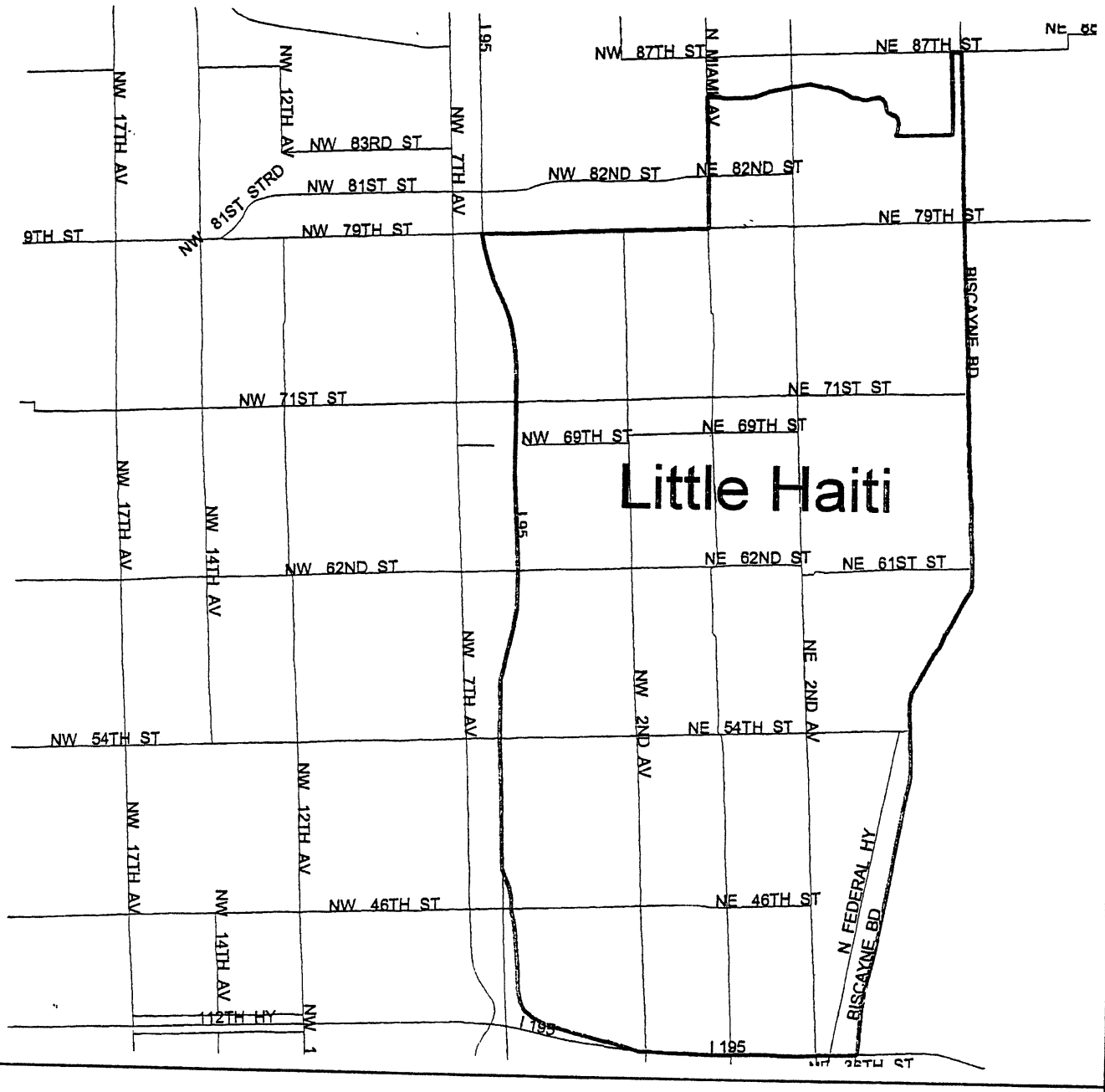

Miami - Dade County
Targeted Urban Area (Model City/Brownsville)

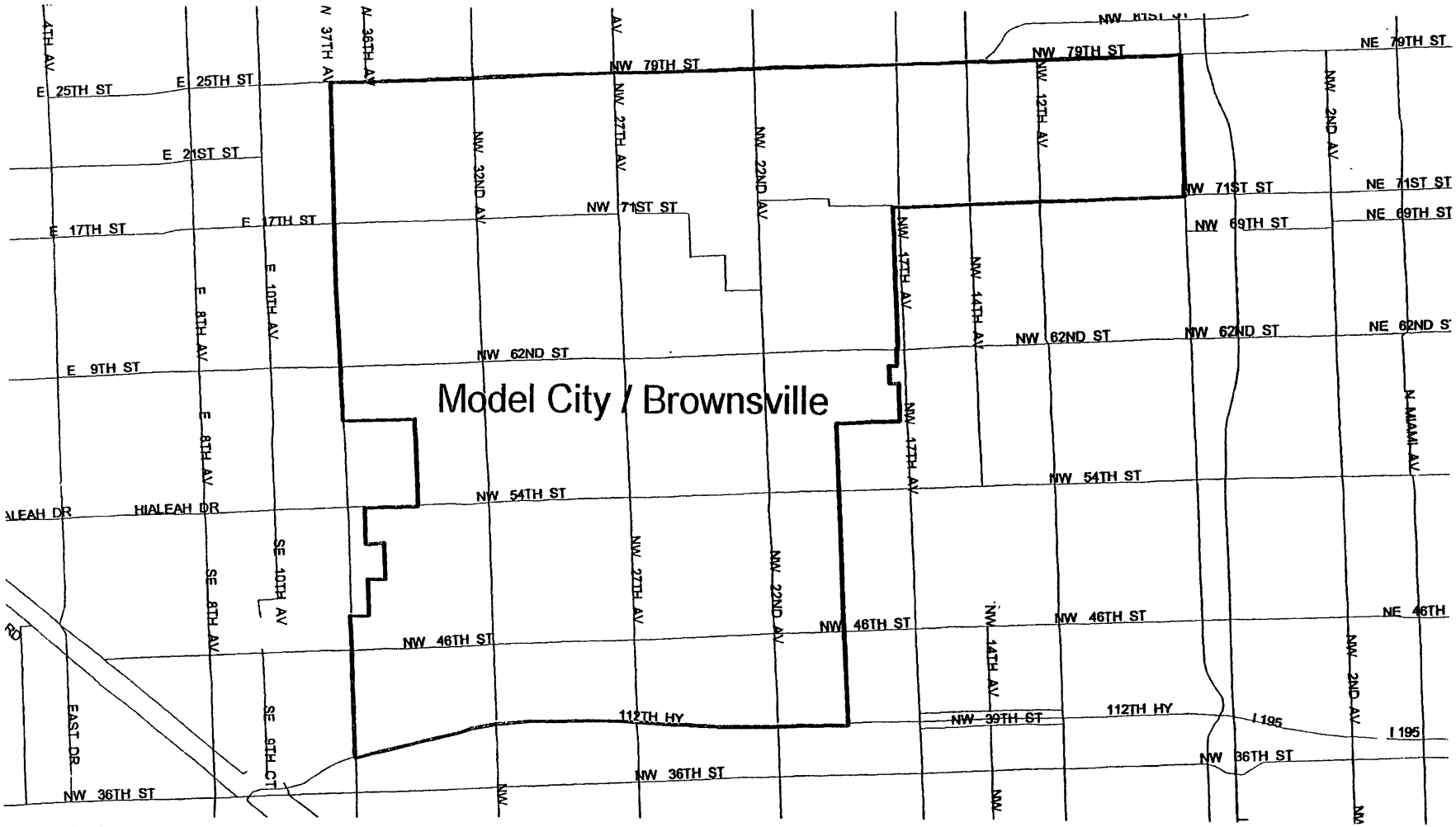

0 800 1600 2400 3200 Feet

Boundary
Street

N

Miami - Dade County
Targeted Urban Area (Naranja)

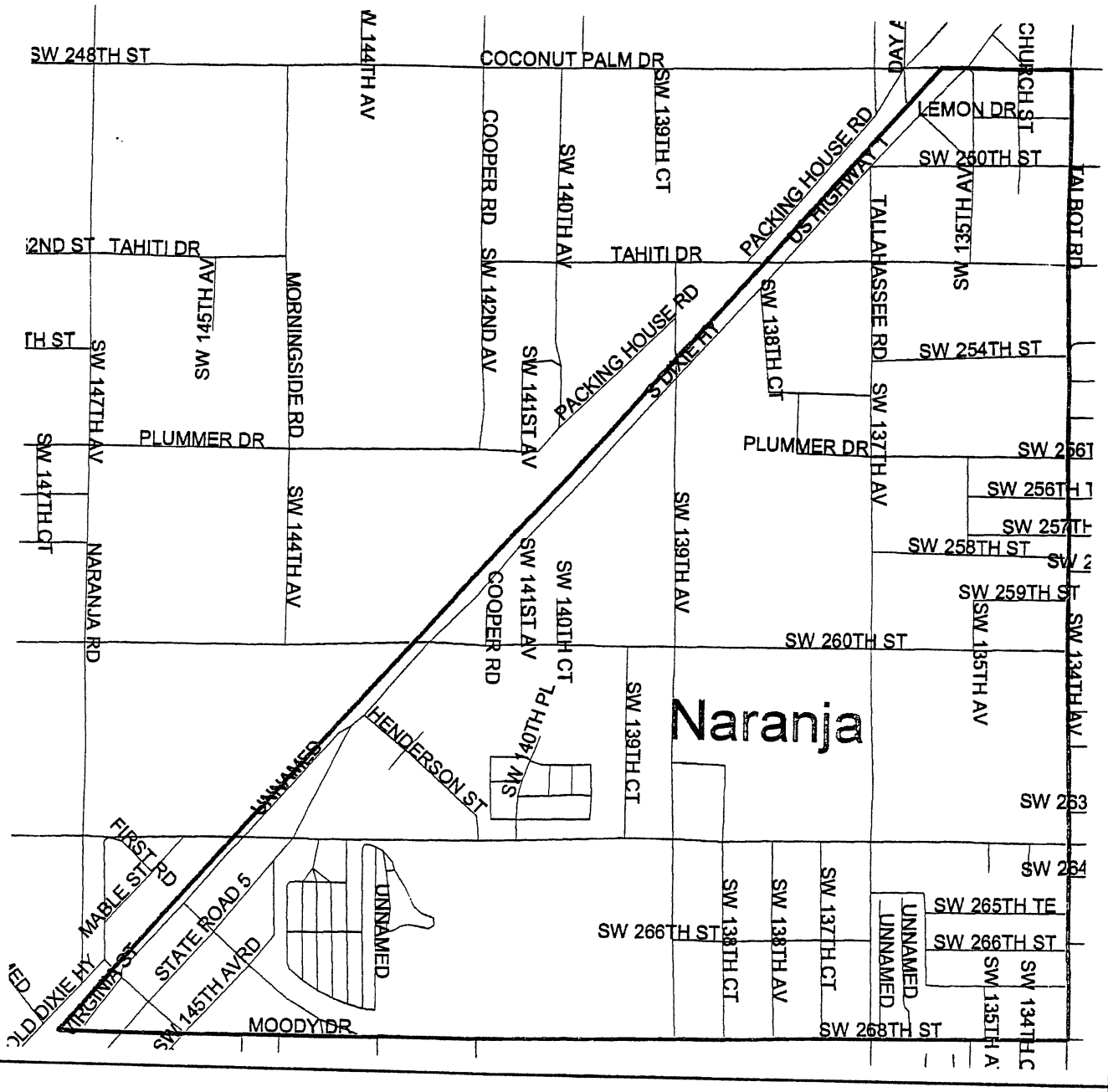

0 500 1000 1500 Feet

Boundary
Street

N

Miami - Dade County
Targeted Urban Area (Opa Locka)

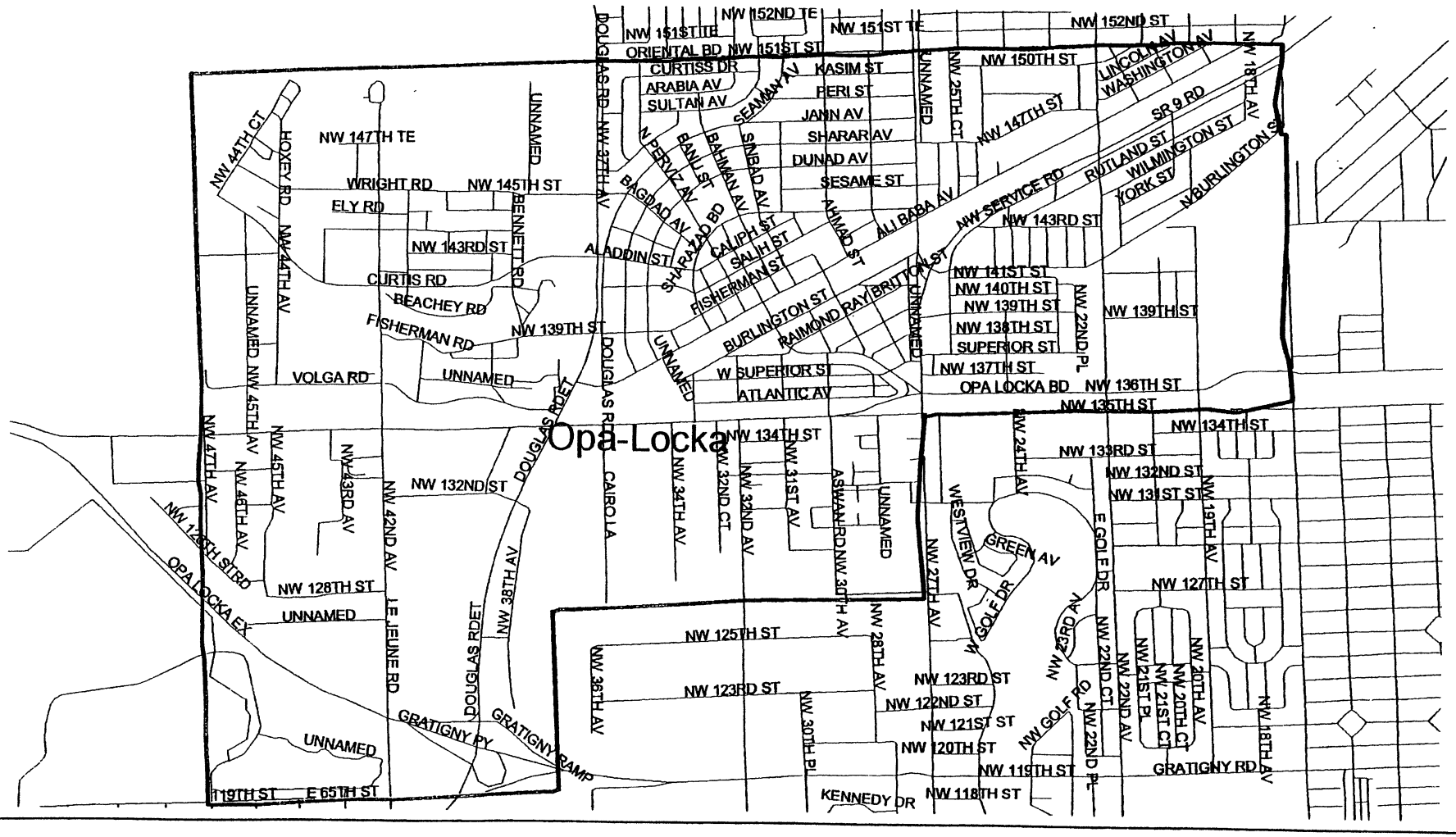

Miami - Dade County
Targeted Urban Area (Overtown)

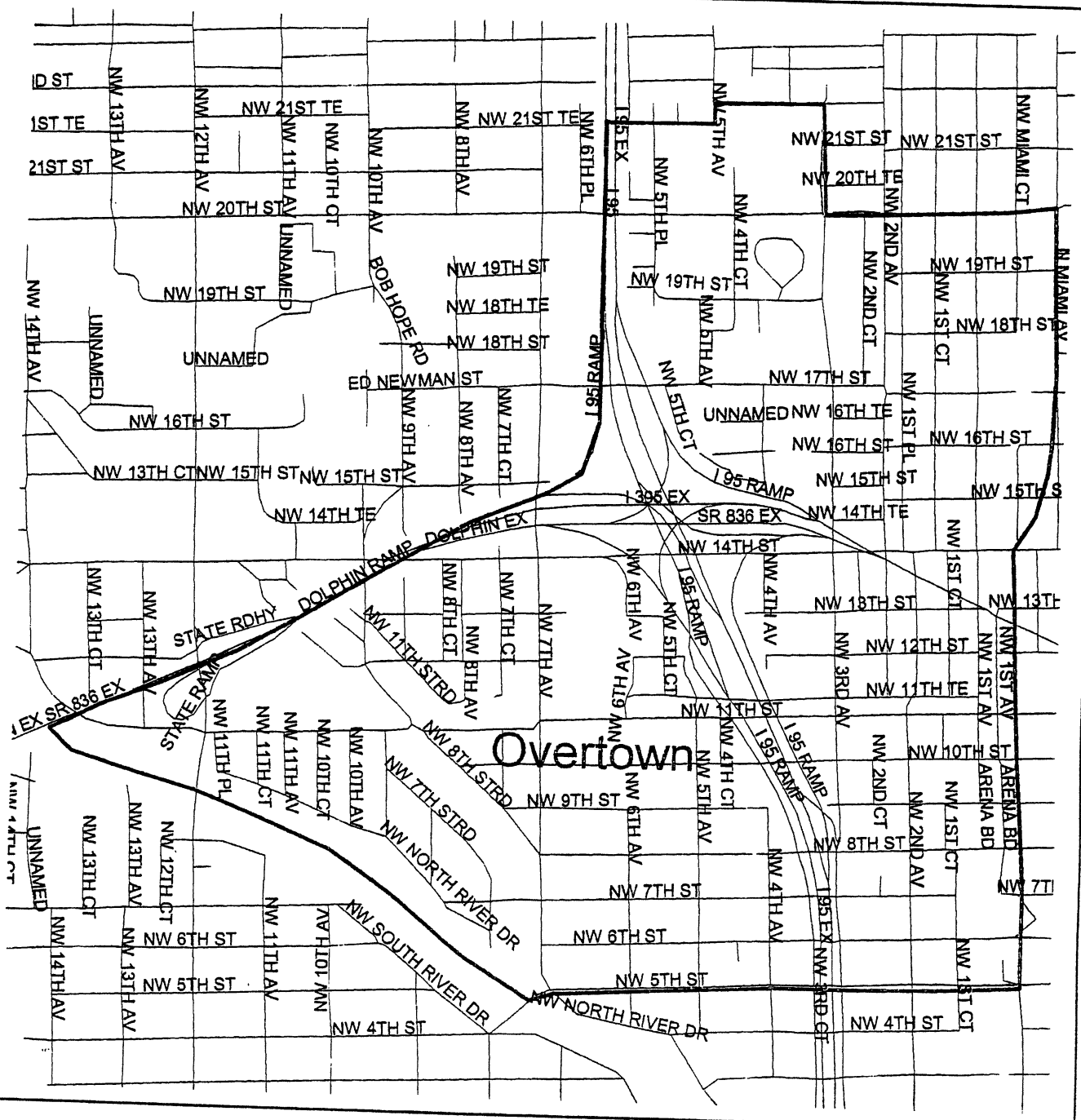

0 500 1000 1500 Feet

Boundary
Street

N

Miami - Dade County
Targeted Urban Area (Perrine)

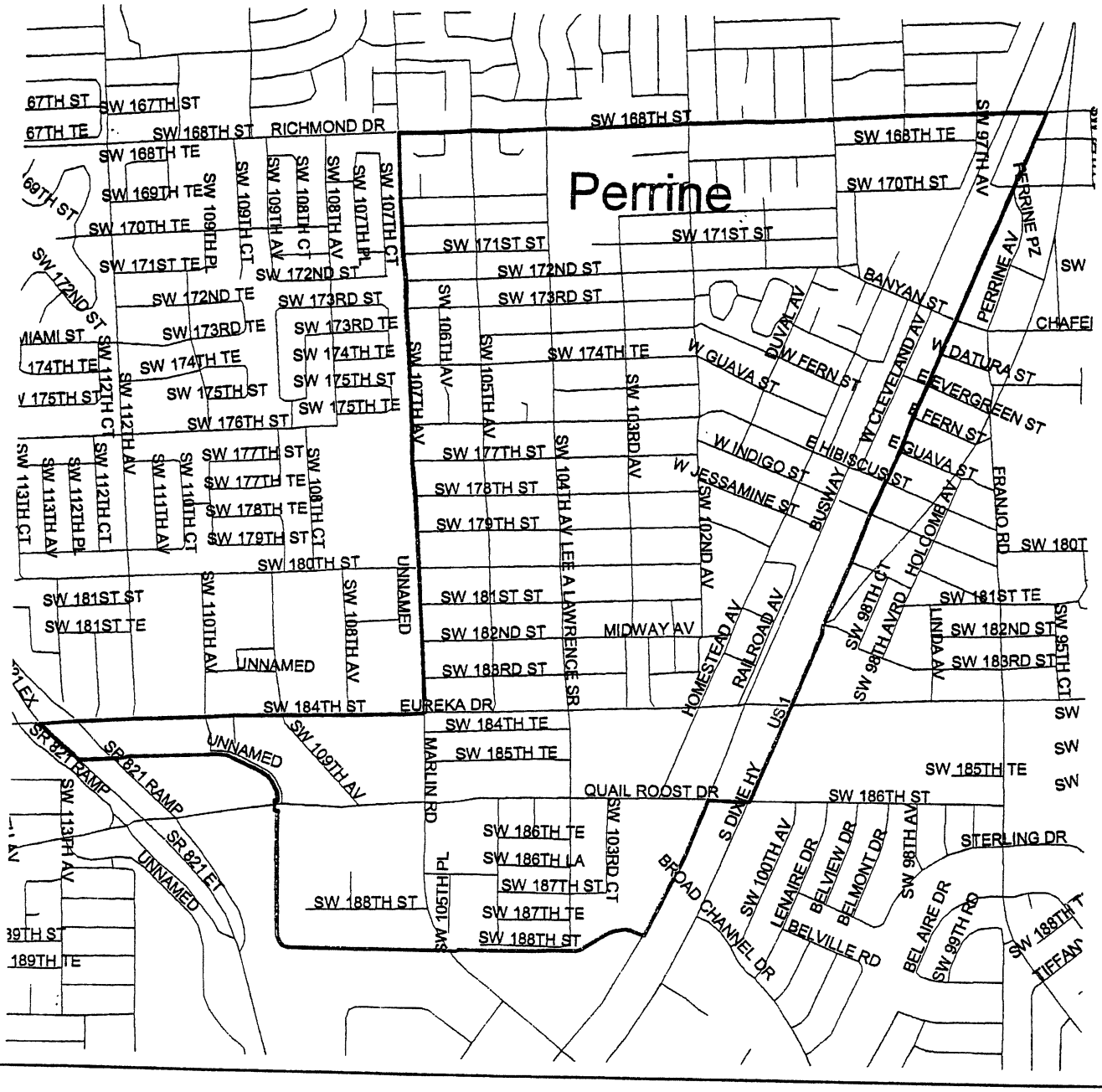

0 500 1000 1500 Feet

Boundary
Street

N

Miami - Dade County
Targeted Urban Area (Princeton)

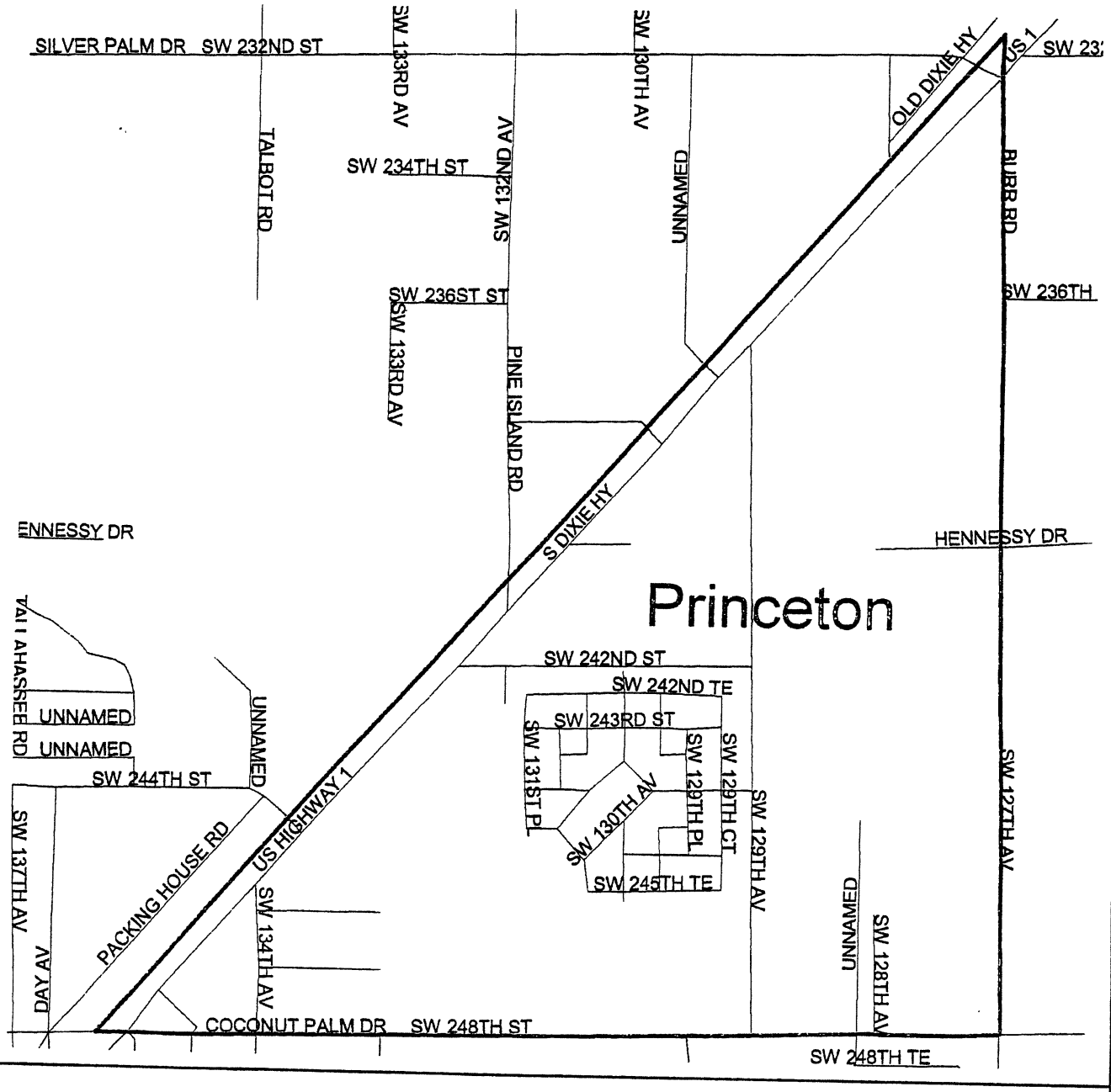

0 500 1000 1500 Feet

Boundary
Street

N

Miami - Dade County
Targeted Urban Area (Richmond Heights)

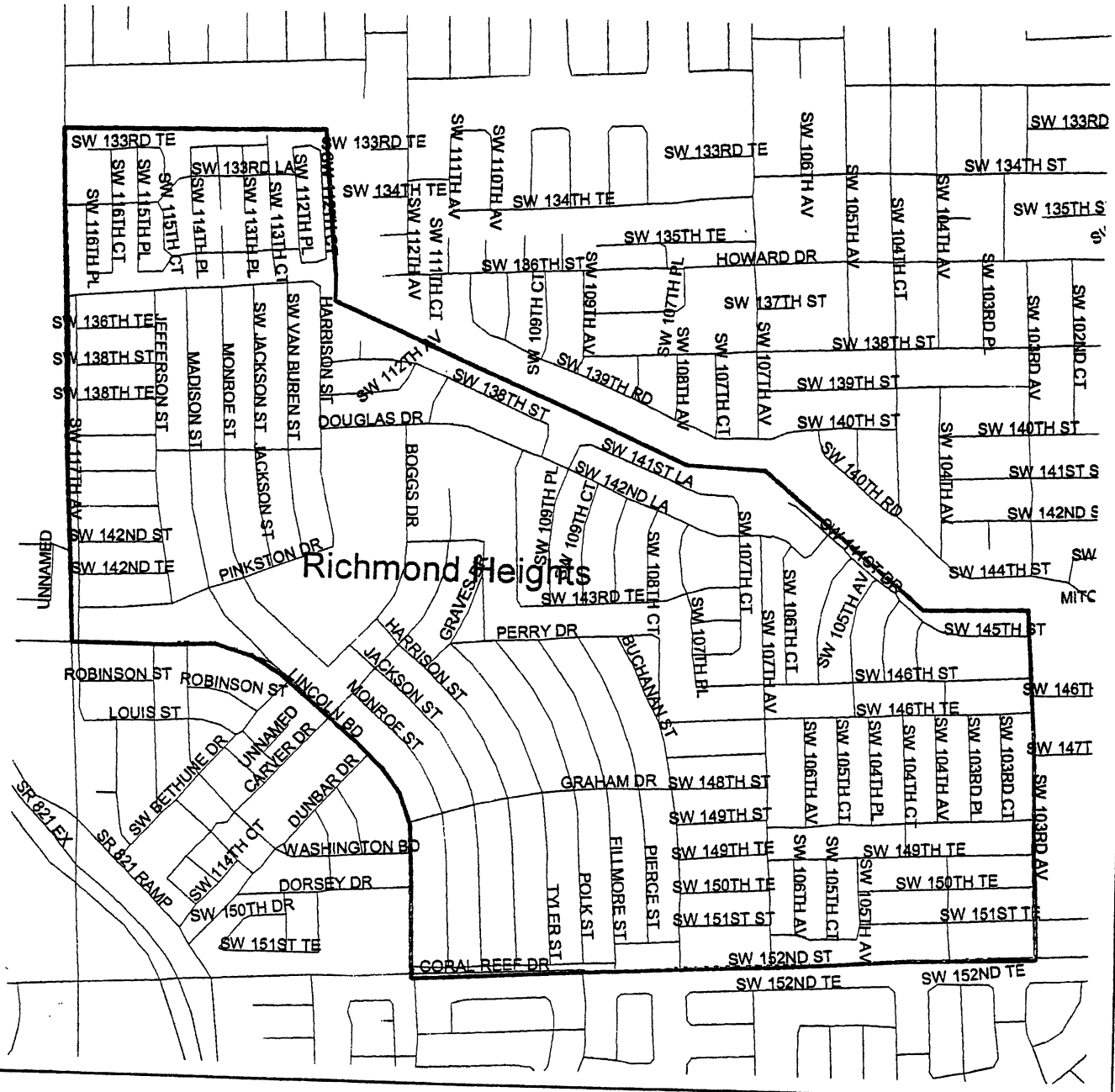

0 500 1000 1500 Feet

Boundary
Street

N

Miami - Dade County
Targeted Urban Area (SW Homestead)

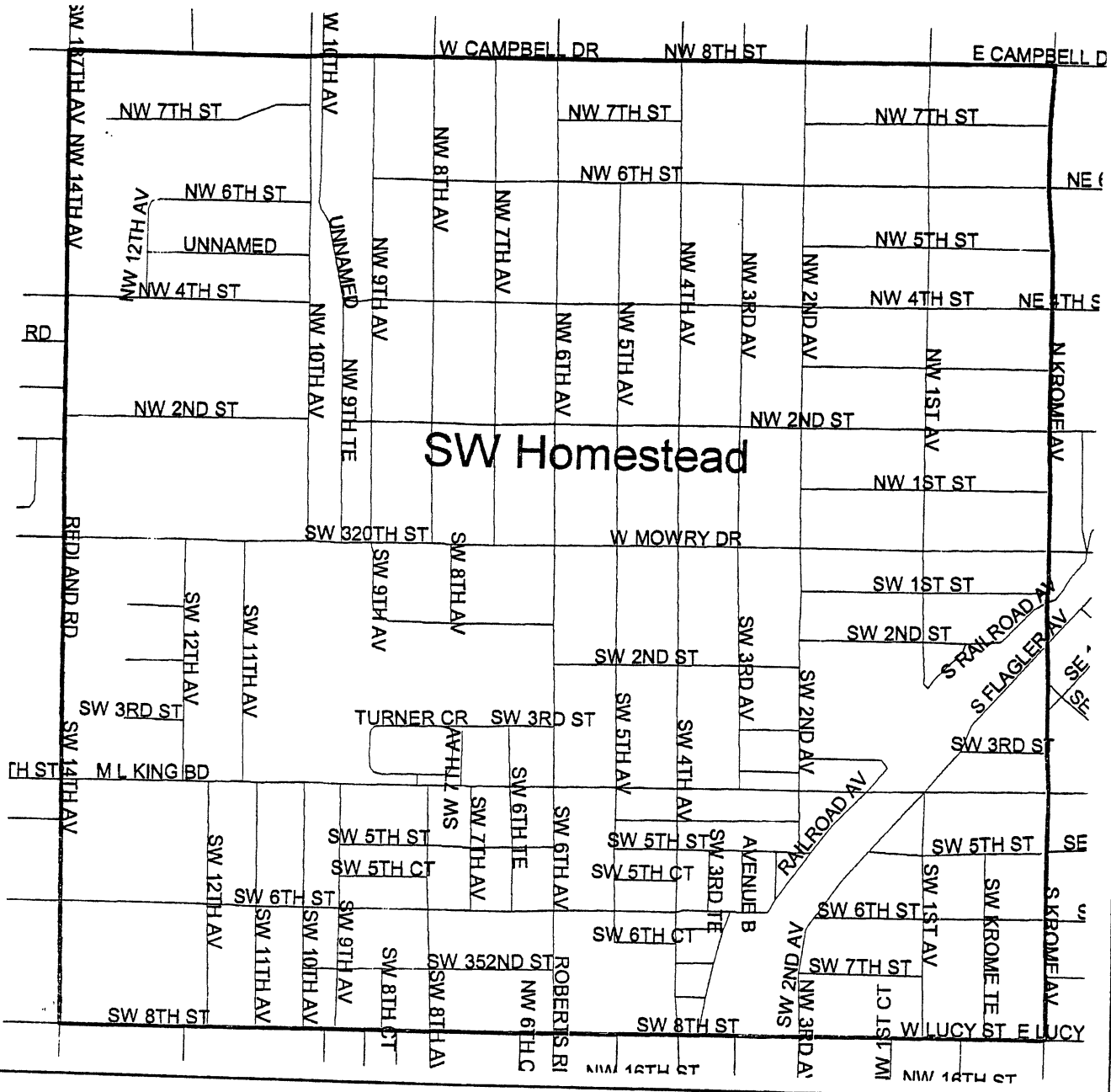

0 300 600 900 1200 Feet

Boundary
Street

N

Miami - Dade County
Targeted Urban Area (South Miami)

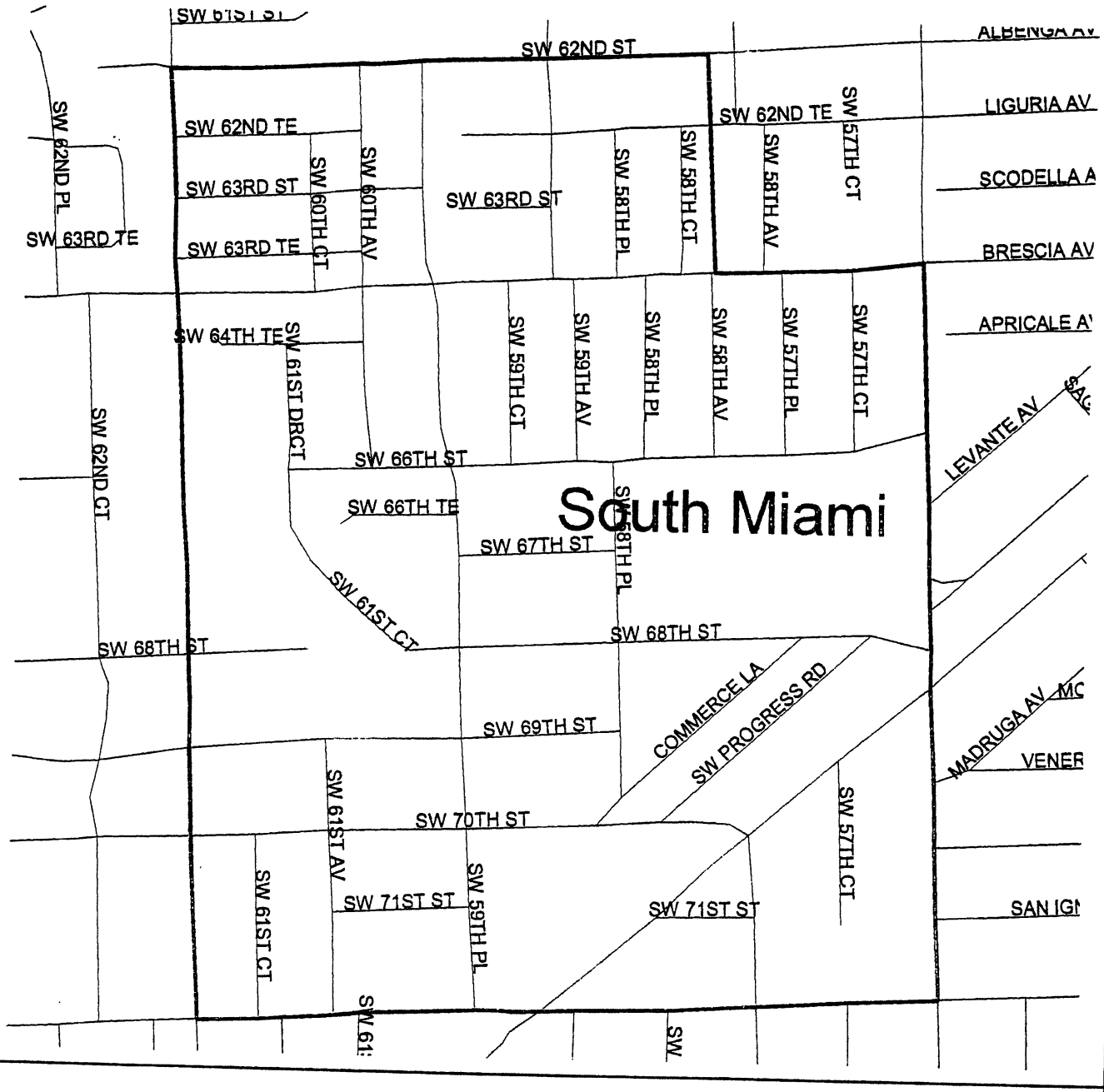

0 200 400 600 800 Feet

Boundary
Street

N

Miami - Dade County
Targeted Urban Area (West Little River)

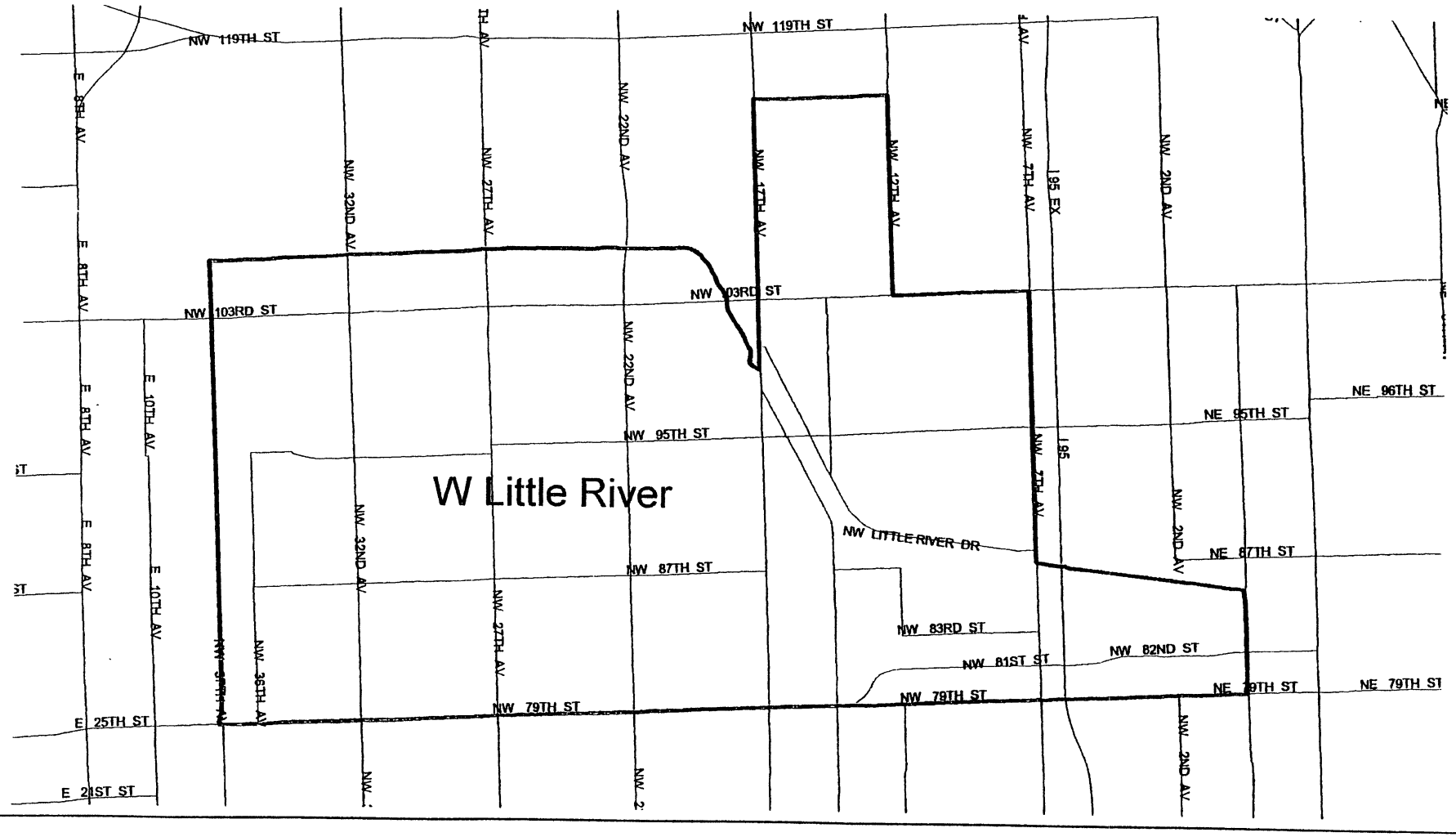

0 800 1600 2400 3200 Feet

Boundary
Street

N

Miami - Dade County
Targeted Urban Areas

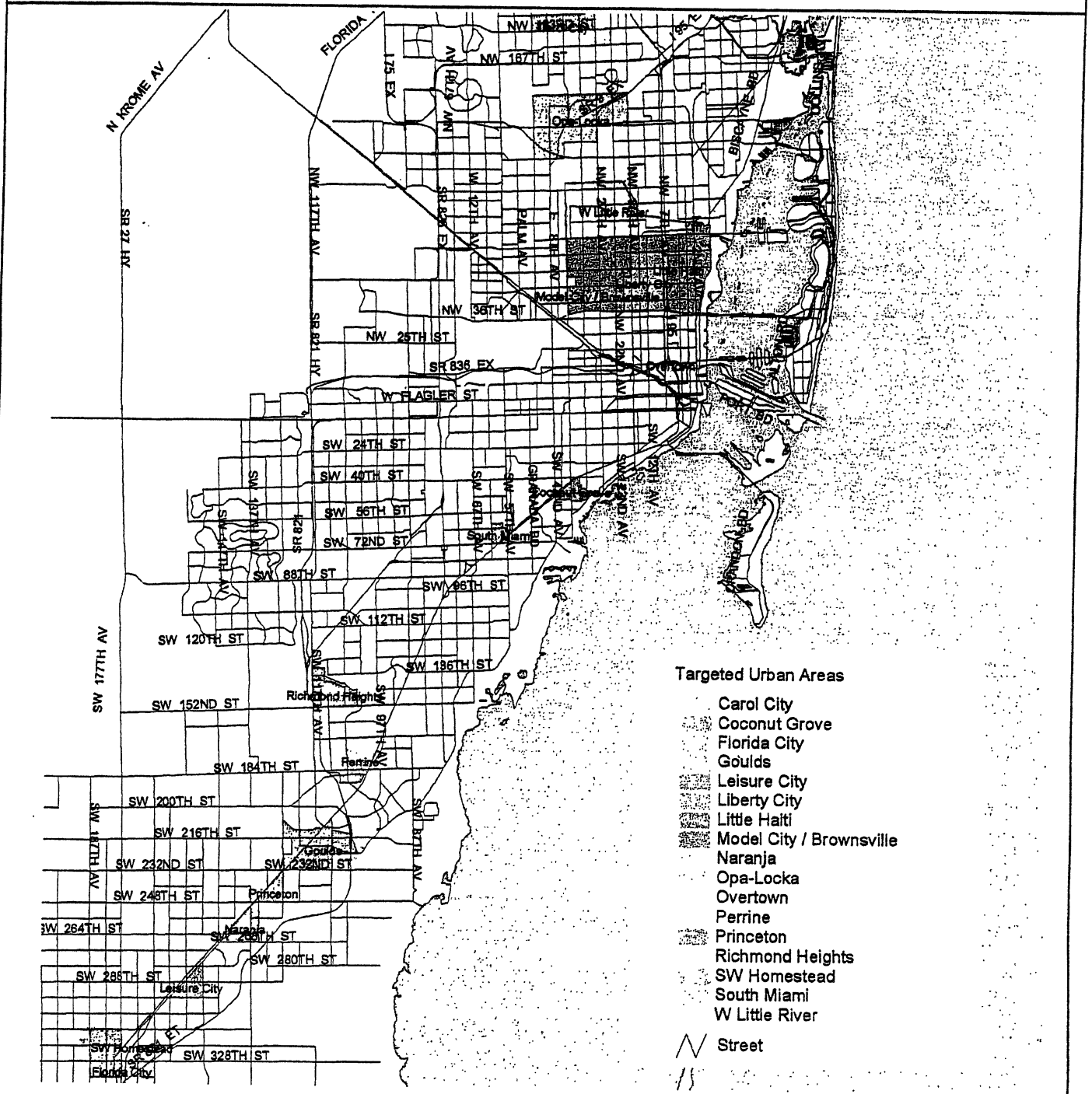

Miami - Dade County
Targeted Urban Area (Carol City)

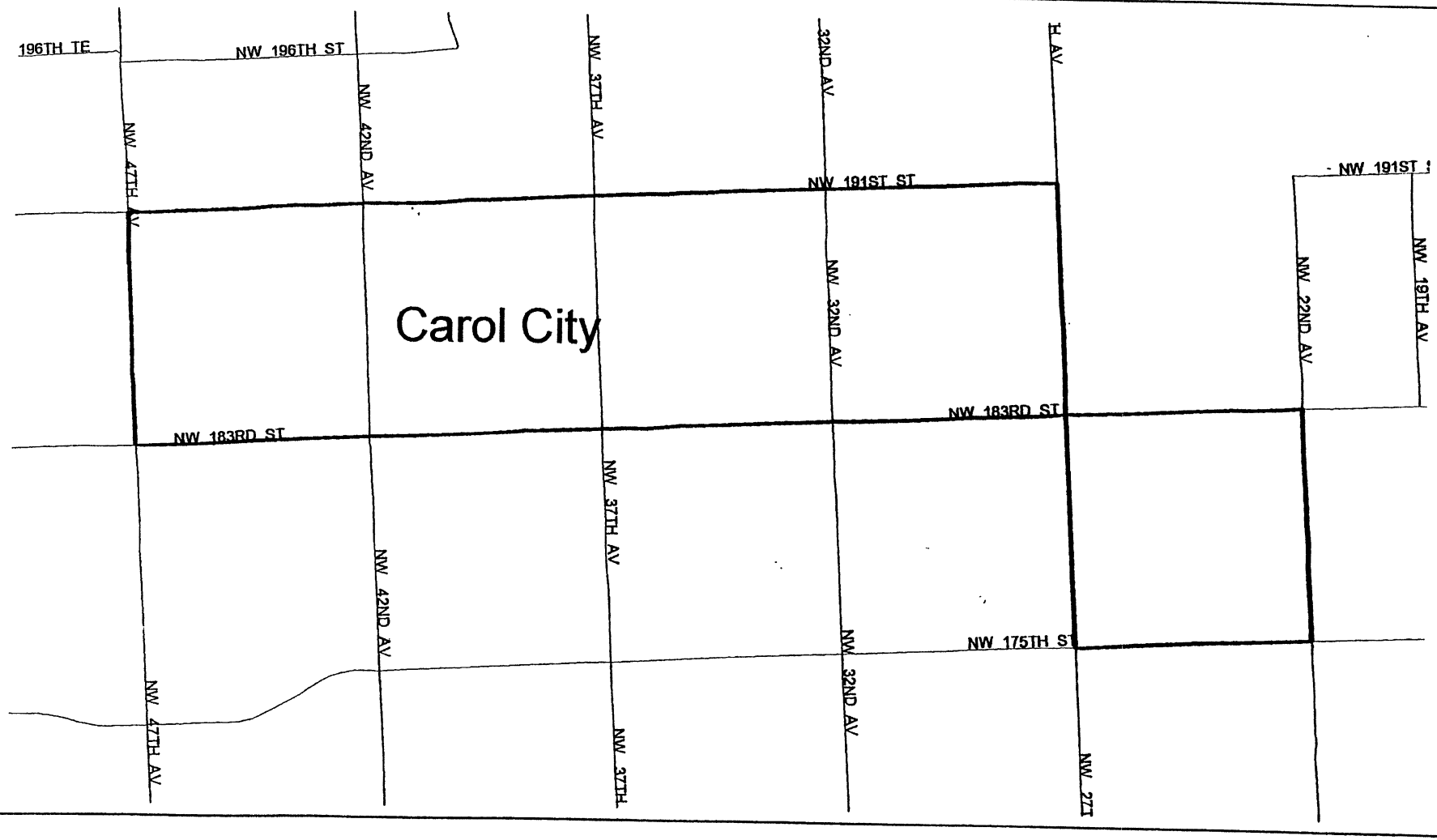

0 200 400 600 800 Feet

Boundary
Street

N

Miami - Dade County
Targeted Urban Area (Coconut Grove)

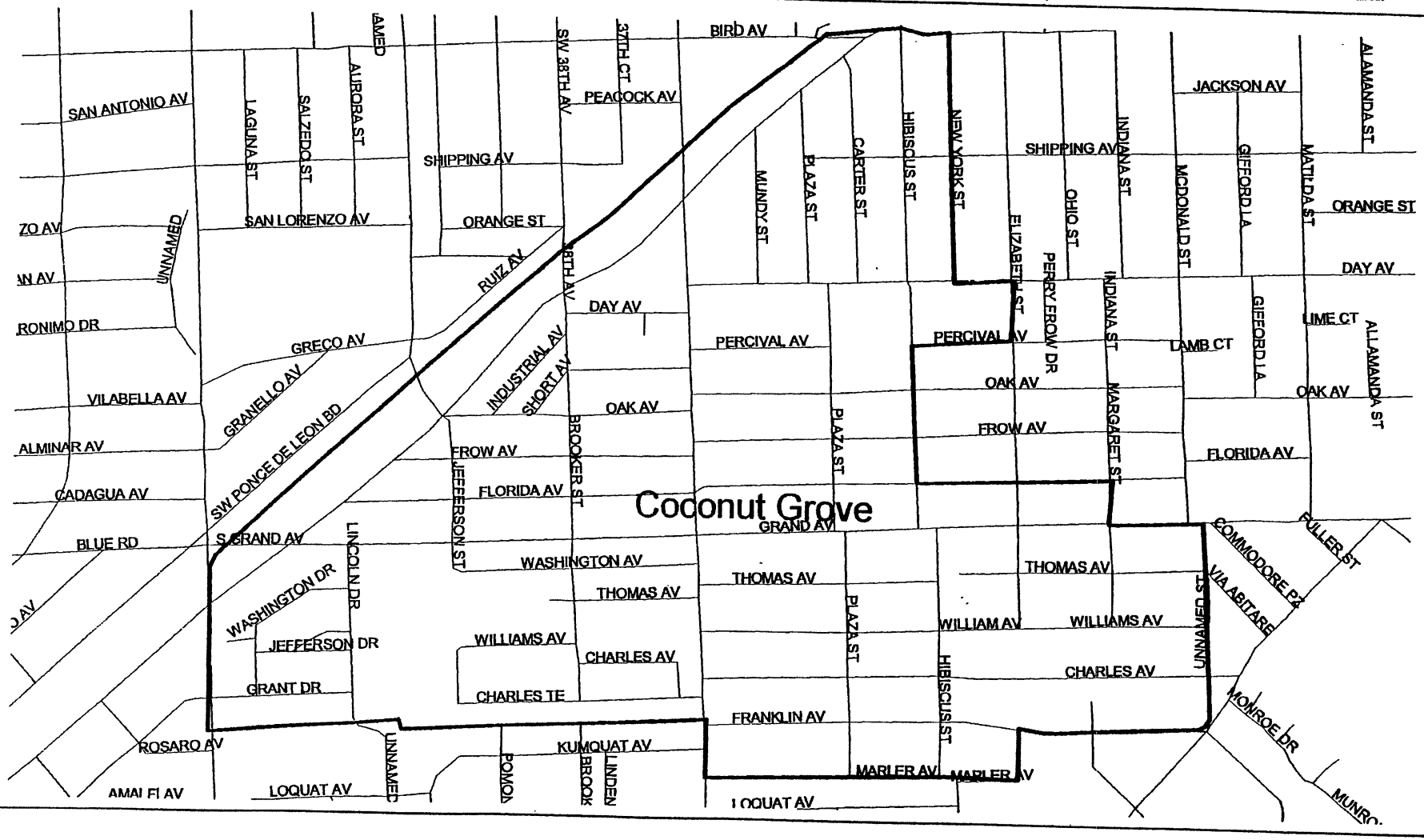

Miami - Dade County
Targeted Urban Area (Florida City)

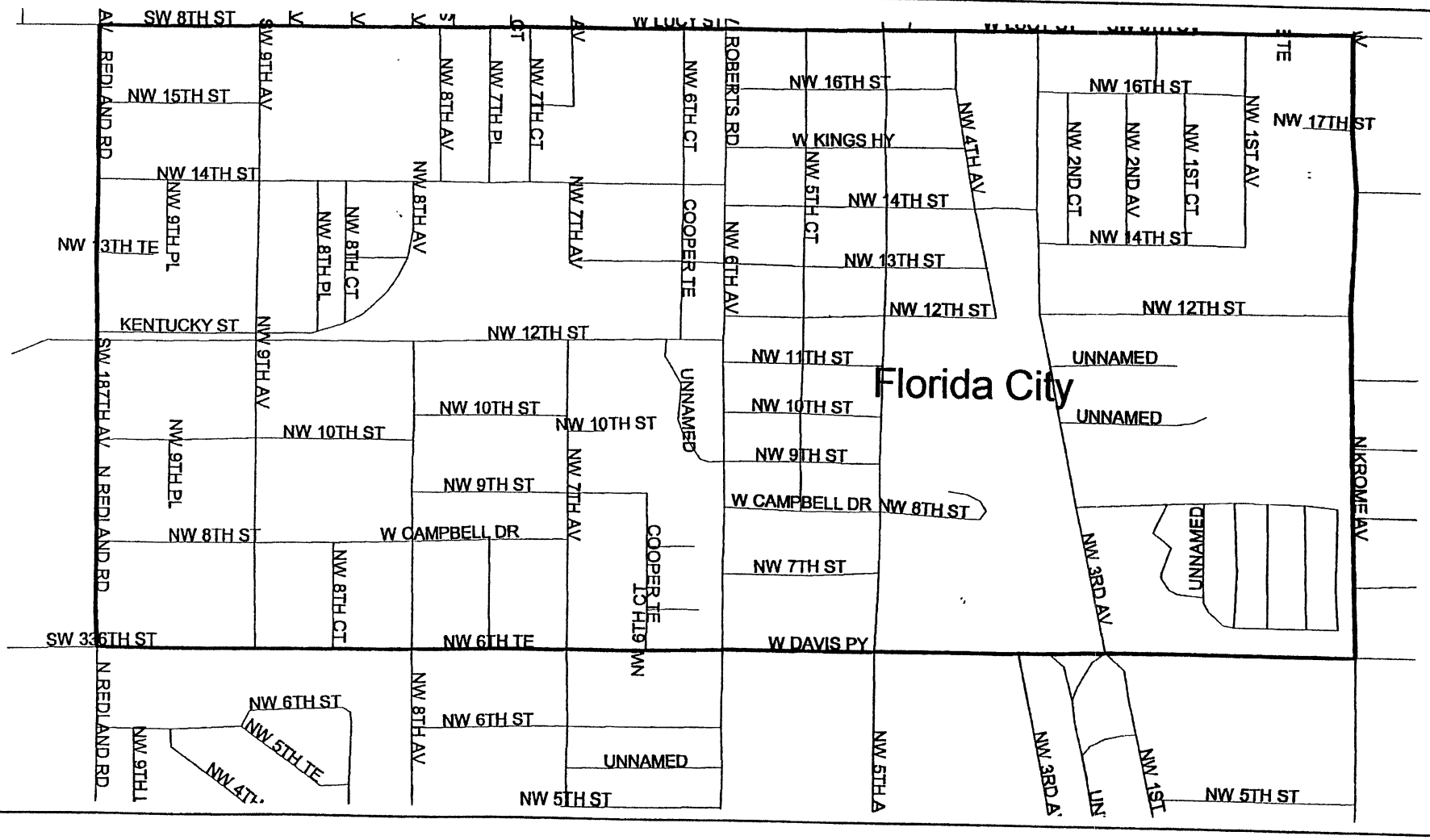

Miami - Dade County
Targeted Urban Area (Goulds)

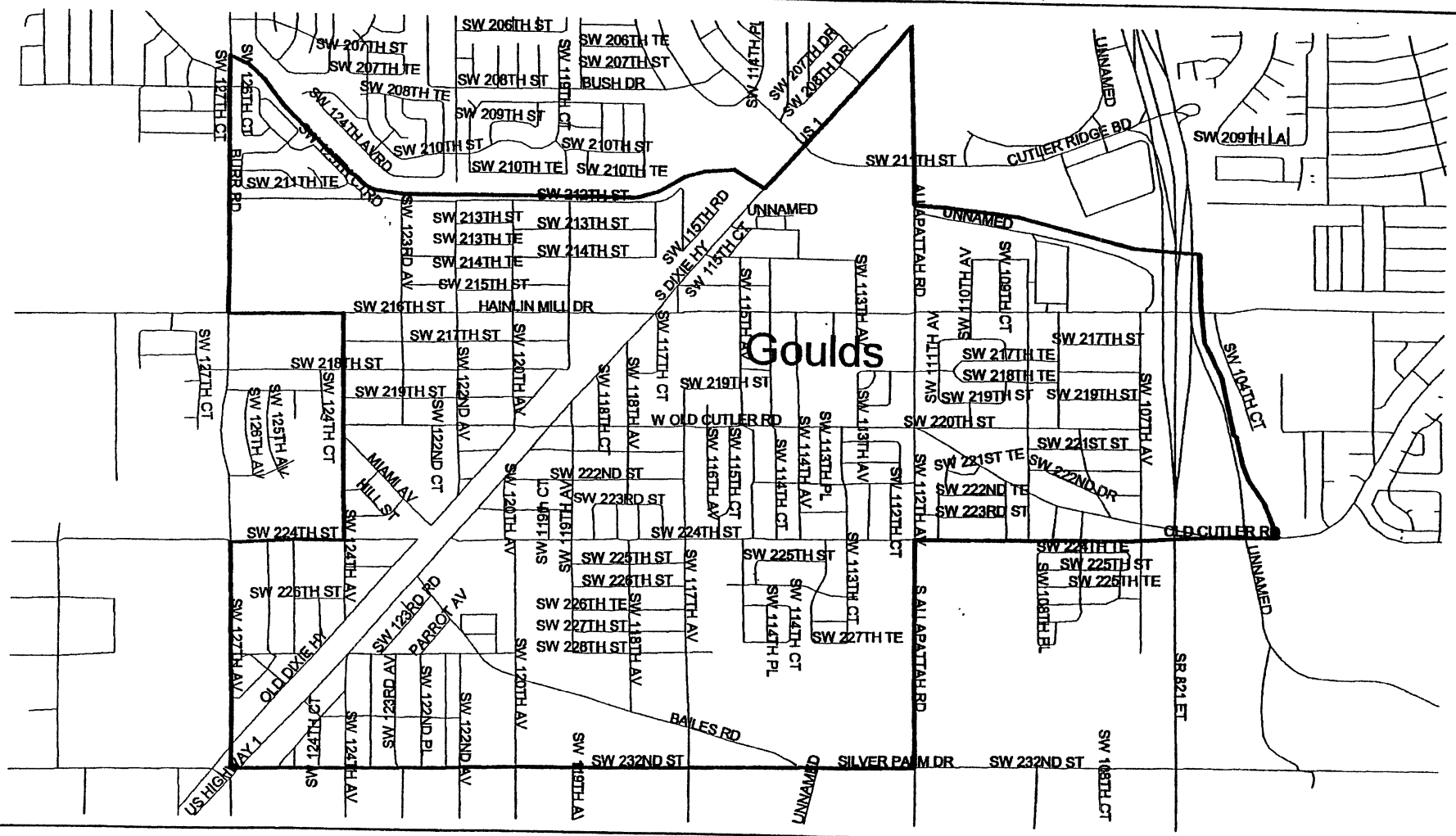

Miami - Dade County
Targeted Urban Area (Leisure City)

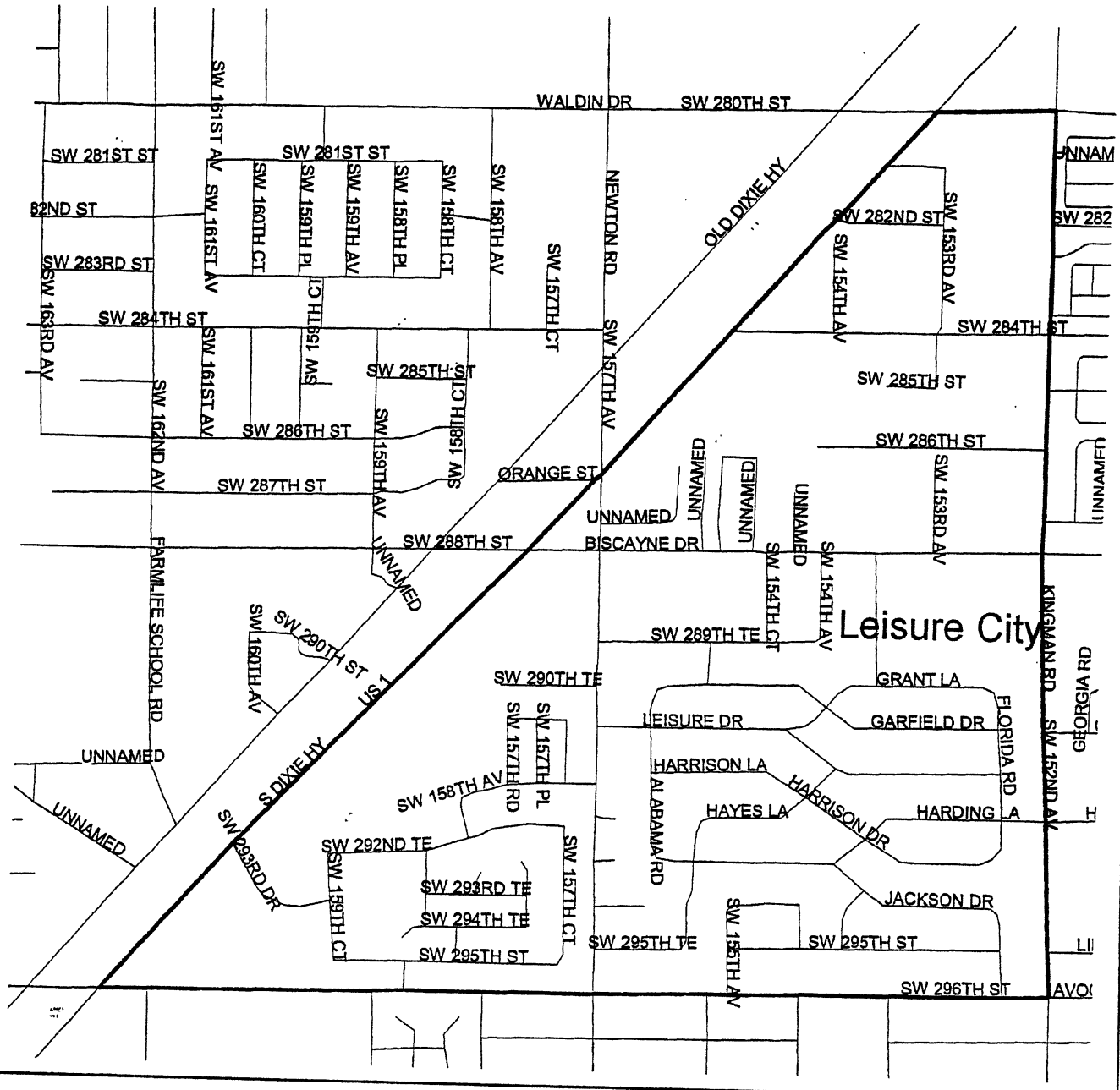

0 700 1400 2100 2800 Feet

Boundary
Street

N

Miami - Dade County
Targeted Urban Area (Liberty City)

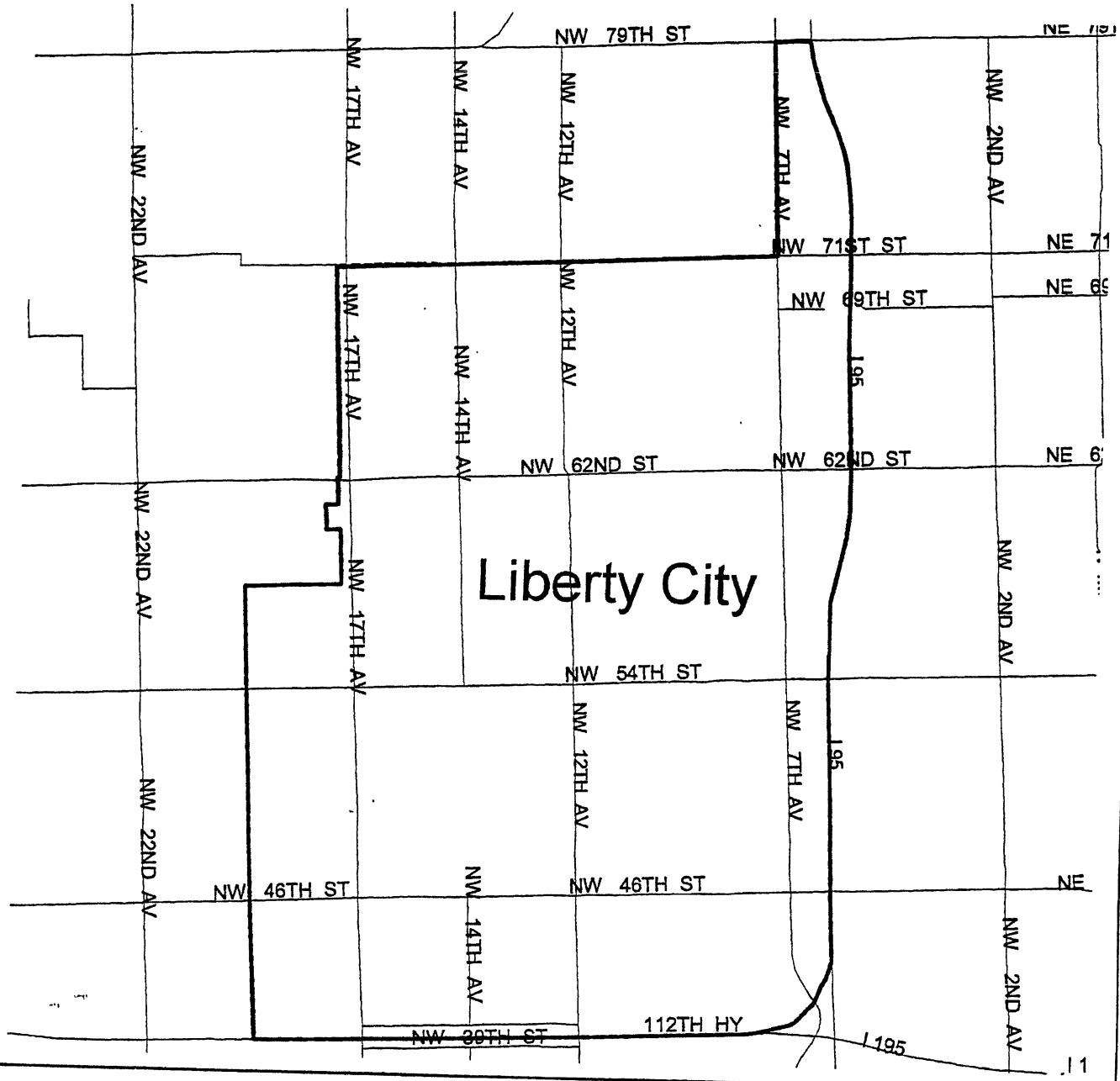

0 700 1400 2100 2800 Feet

Boundary
Street

N

Miami - Dade County
Targeted Urban Area (Little Haiti)

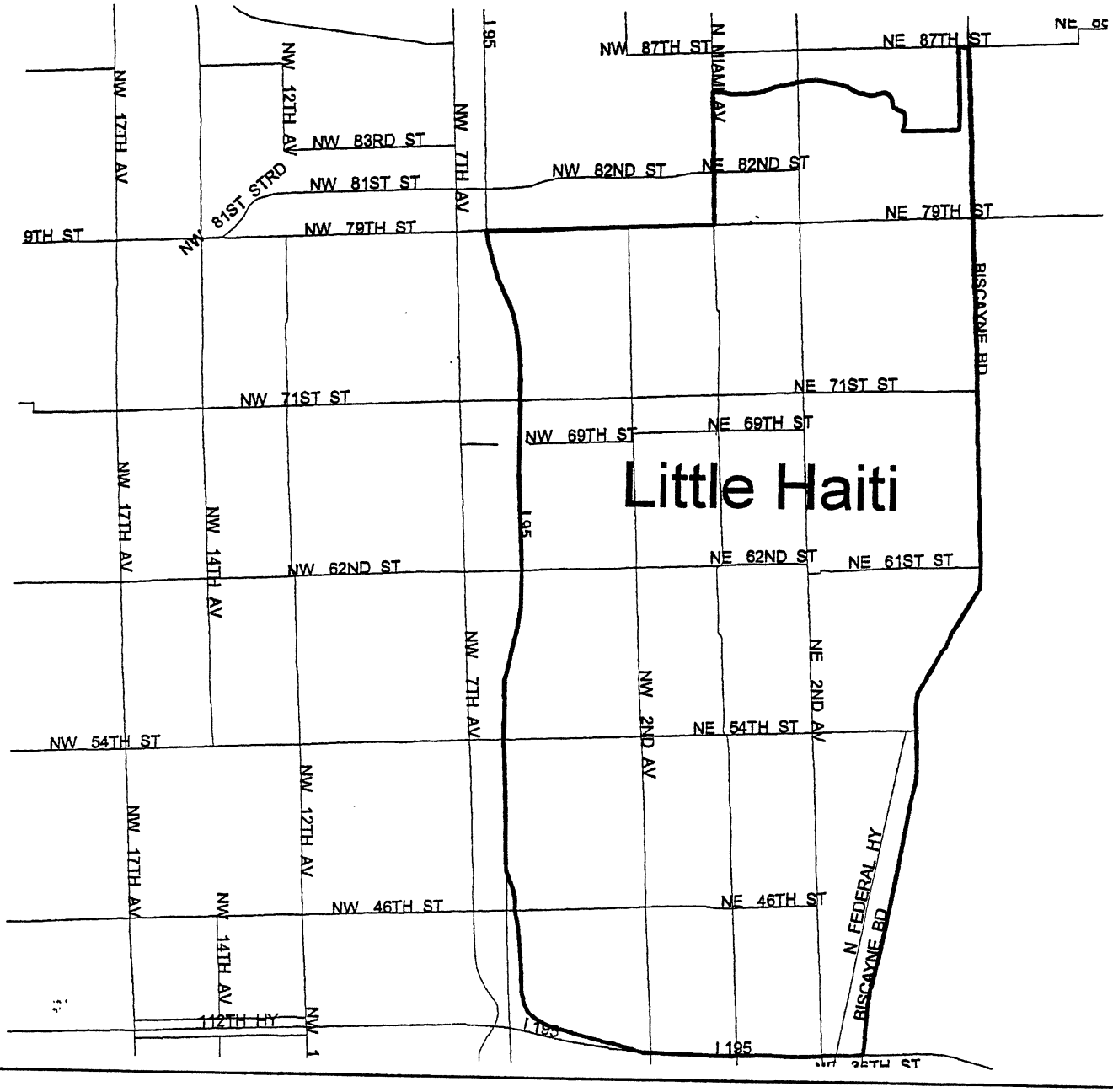

0 700 1400 2100 2800 Feet

Boundary
Street

N

Miami - Dade County
Targeted Urban Area (Model City/Brownsville)

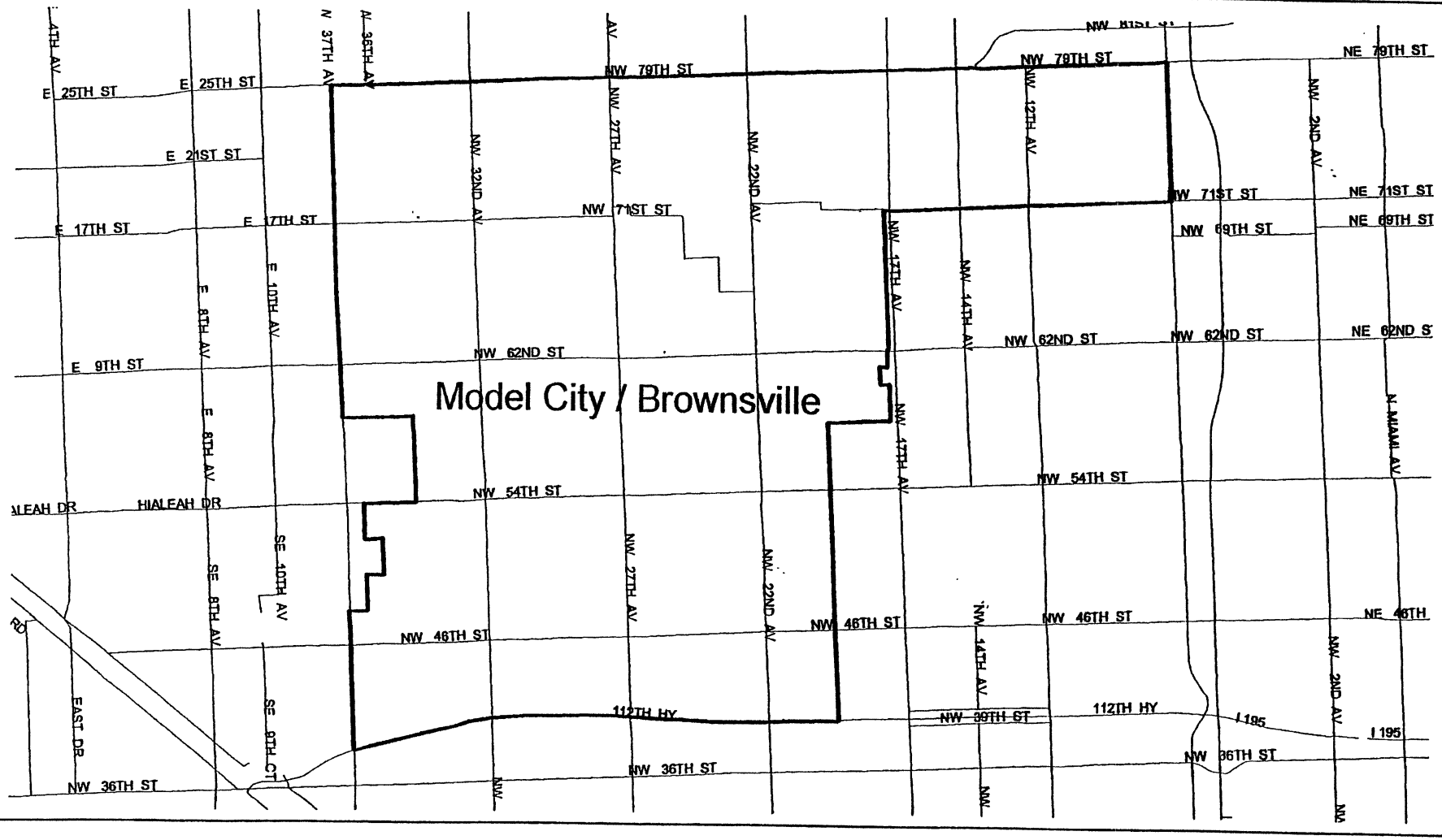

0 800 1600 2400 3200 Feet

Boundary
Street

N

Miami - Dade County
Targeted Urban Area (Naranja)

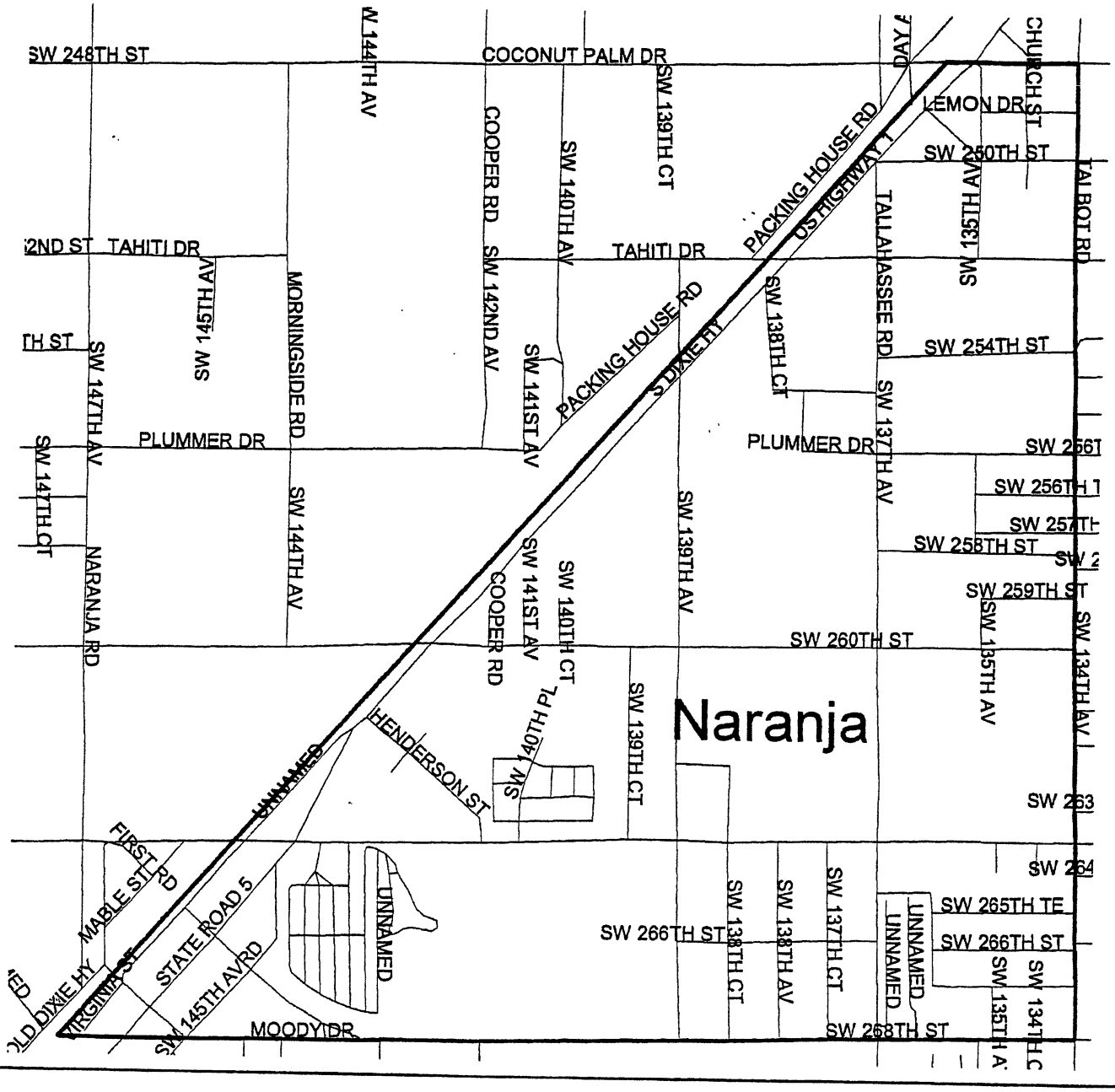

0 500 1000 1500 Feet

Boundary
Street

N

Miami - Dade County
Targeted Urban Area (Opa Locka)

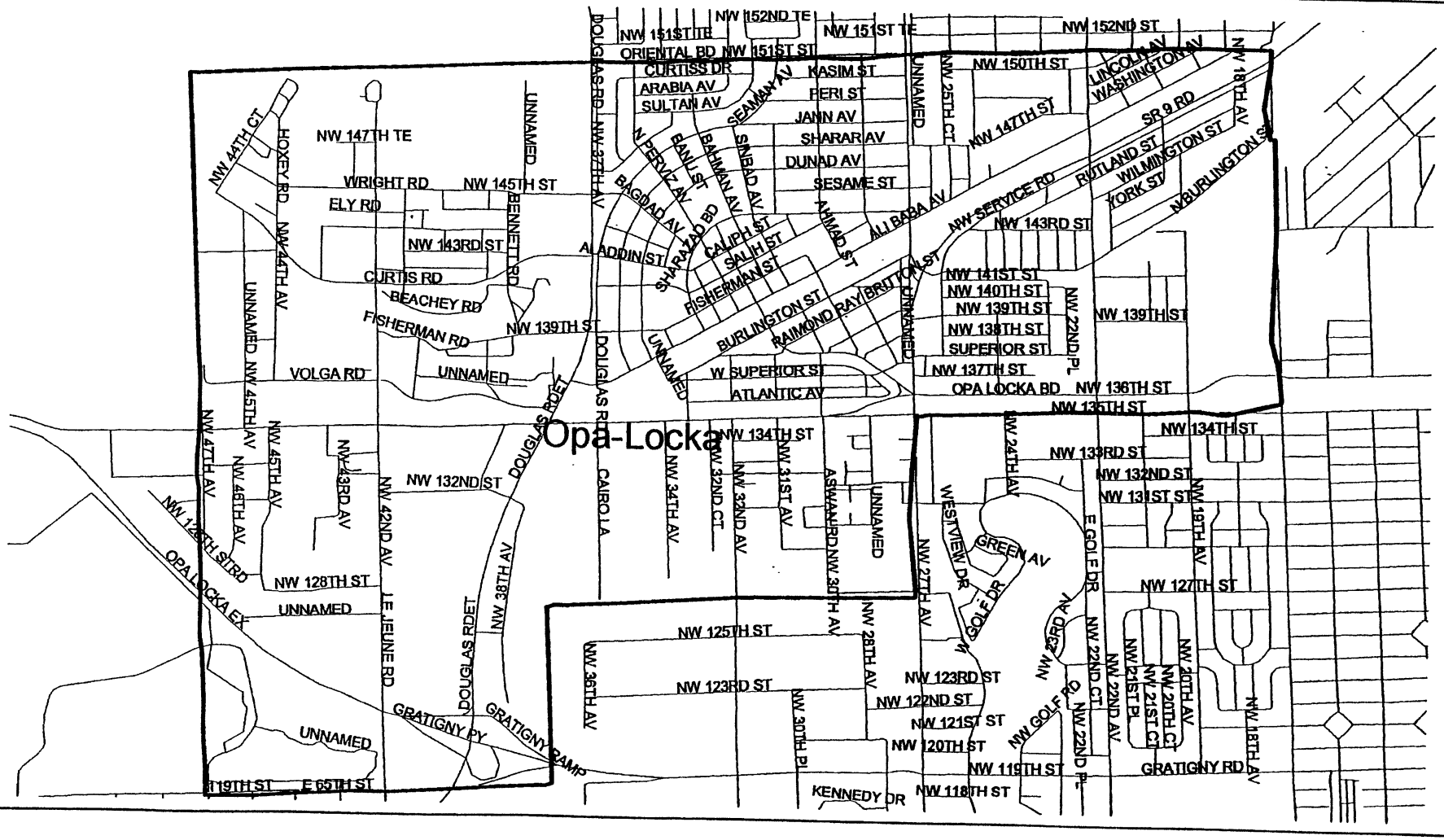

Miami - Dade County
Targeted Urban Area (Overtown)

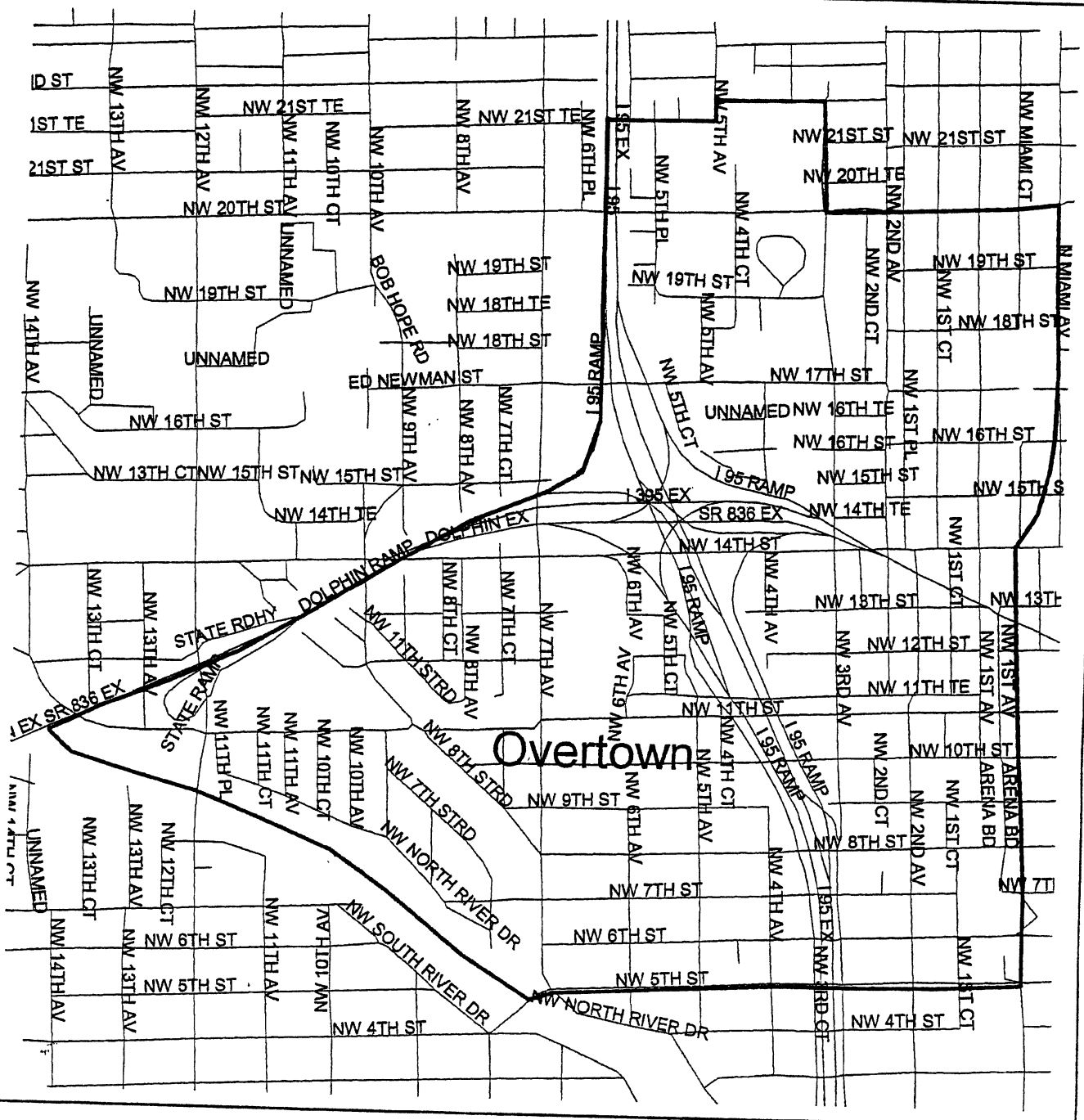

0 500 1000 1500 Feet

Boundary
Street

N

Miami - Dade County
Targeted Urban Area (Perrine)

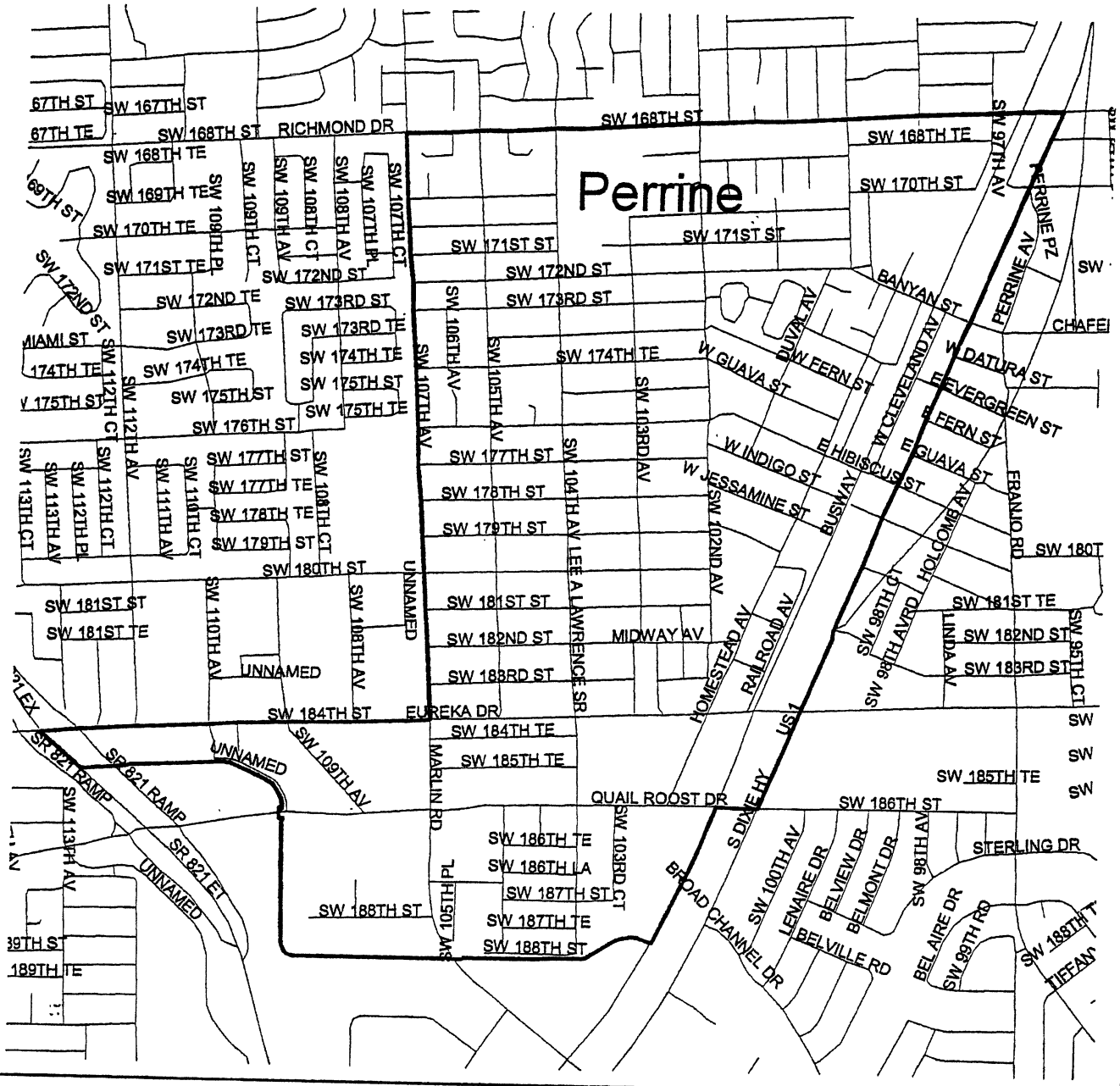

0 500 1000 1500 Feet

Boundary
Street

N

Miami - Dade County
Targeted Urban Area (Princeton)

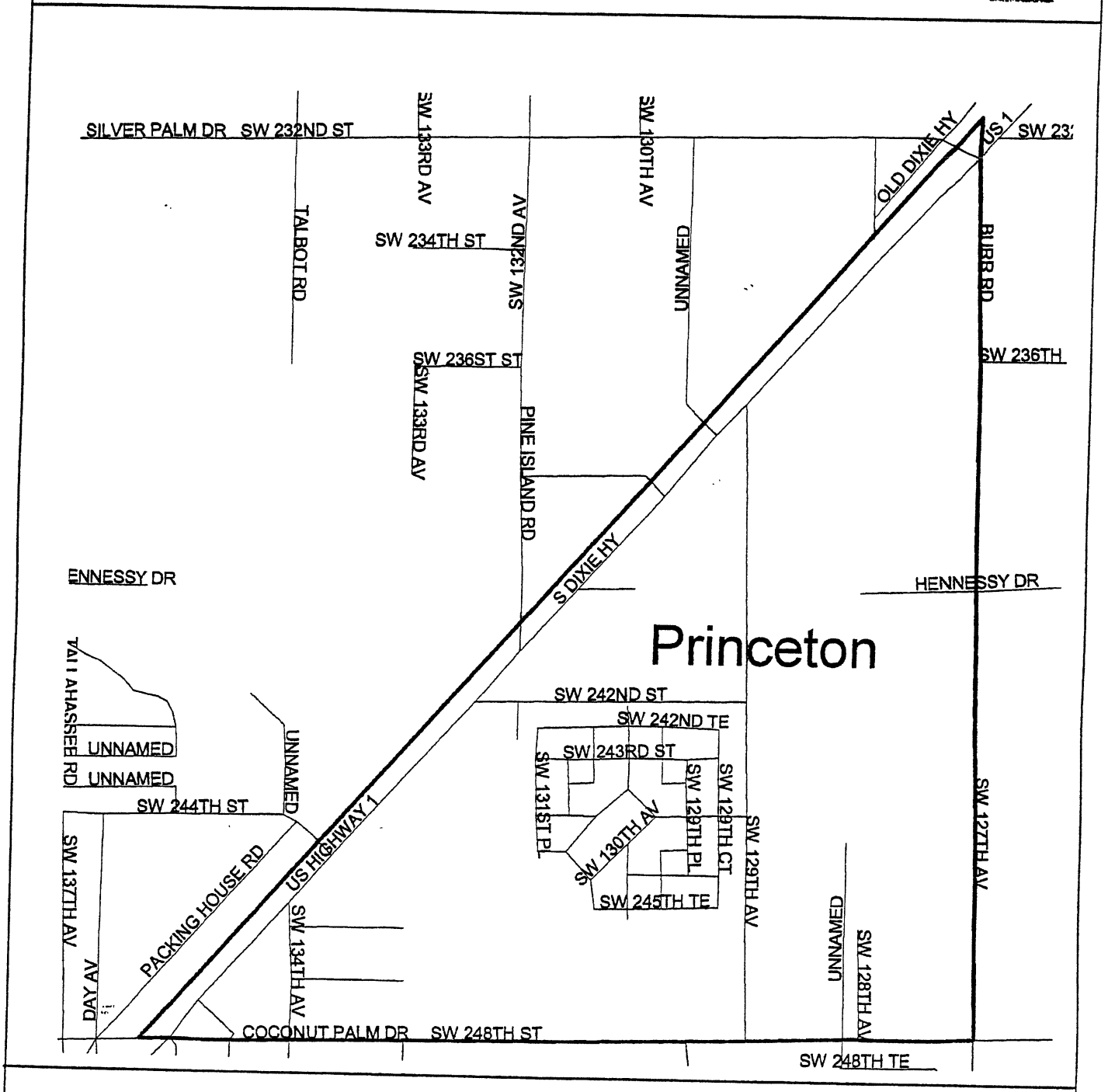

0 500 1000 1500 Feet

Boundary
Street

N

Miami - Dade County
Targeted Urban Area (Richmond Heights)

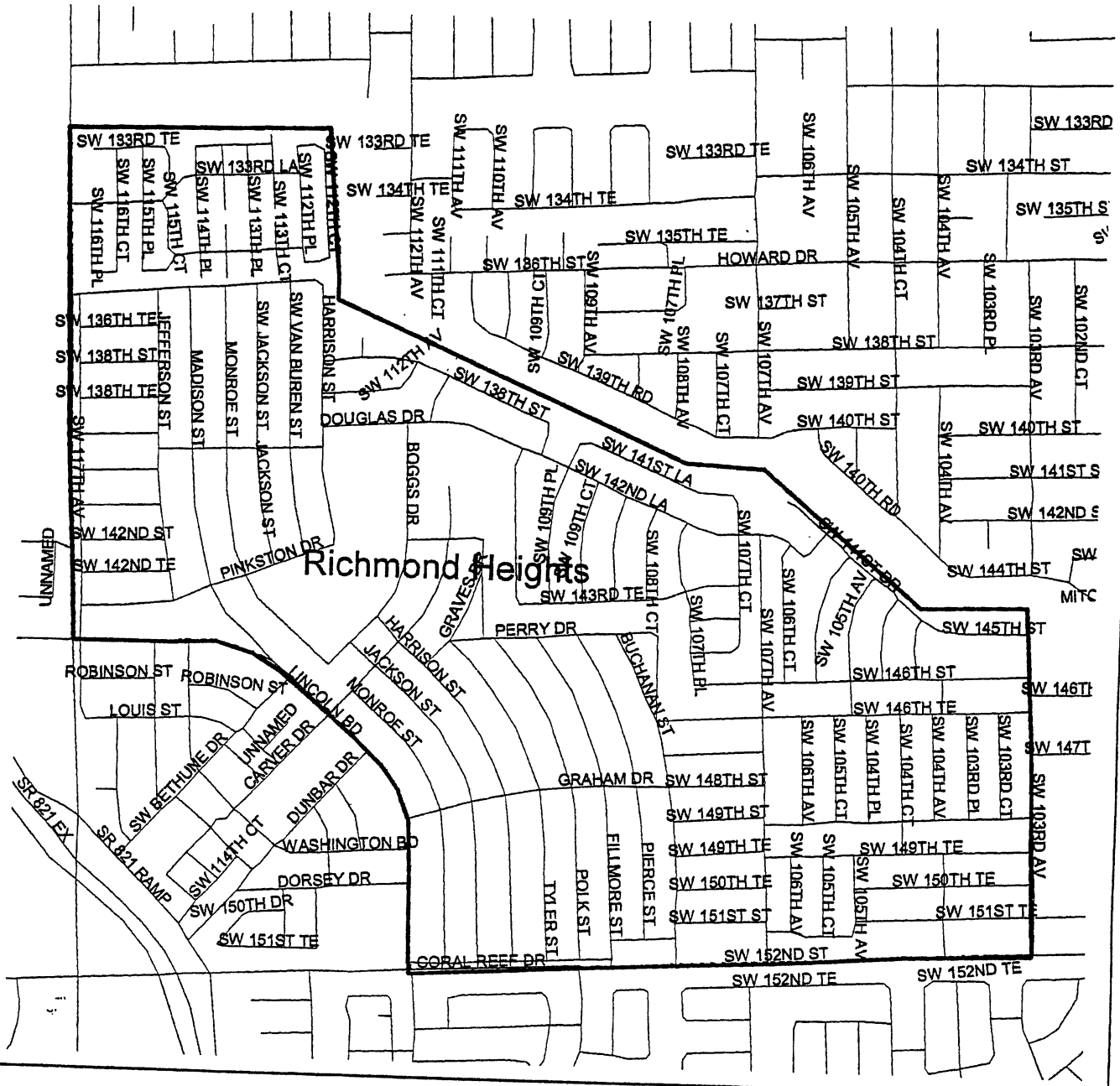

0 500 1000 1500 Feet

Boundary
Street

N

Miami - Dade County
Targeted Urban Area (SW Homestead)

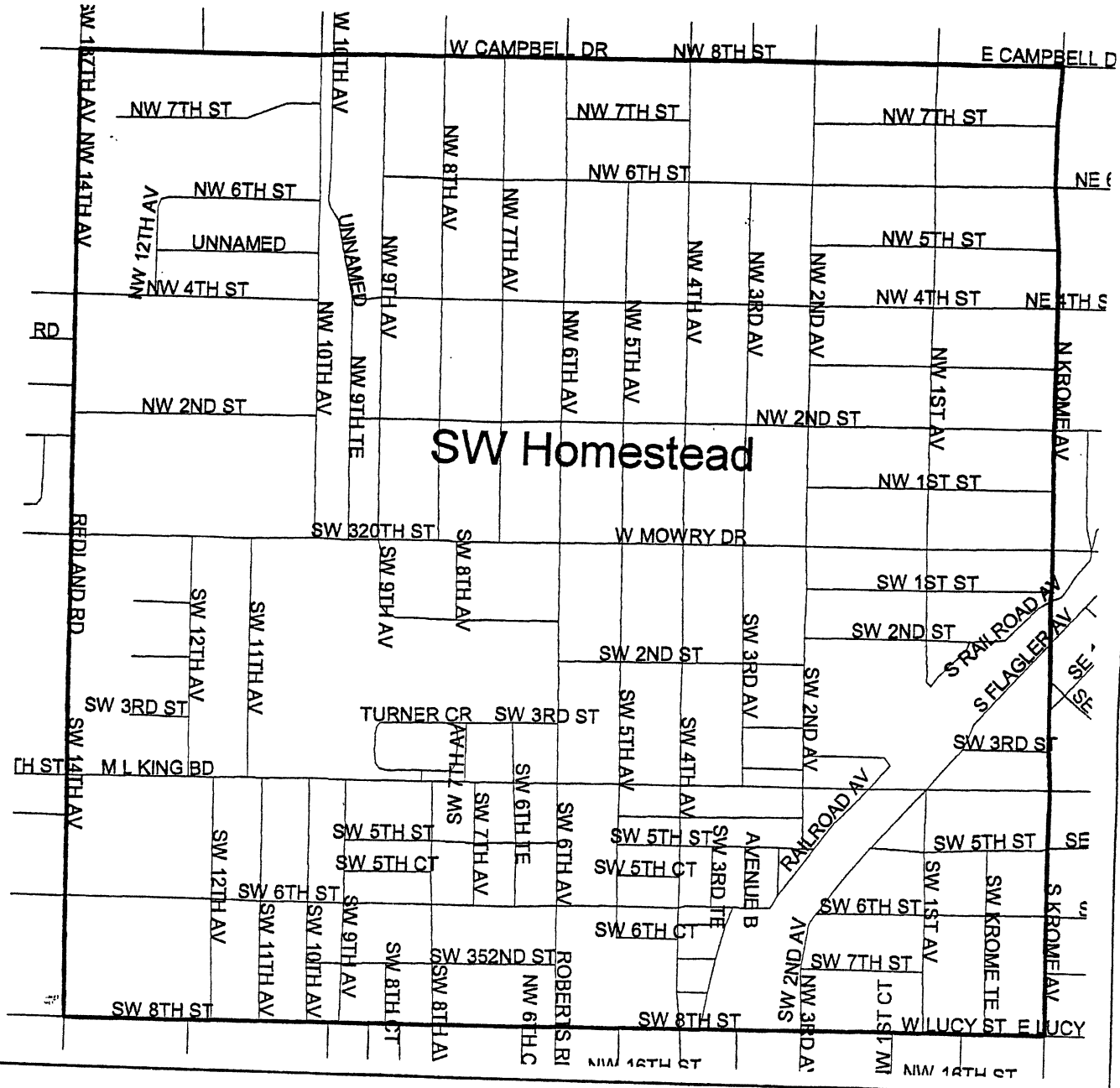

Miami - Dade County
Targeted Urban Area (South Miami)

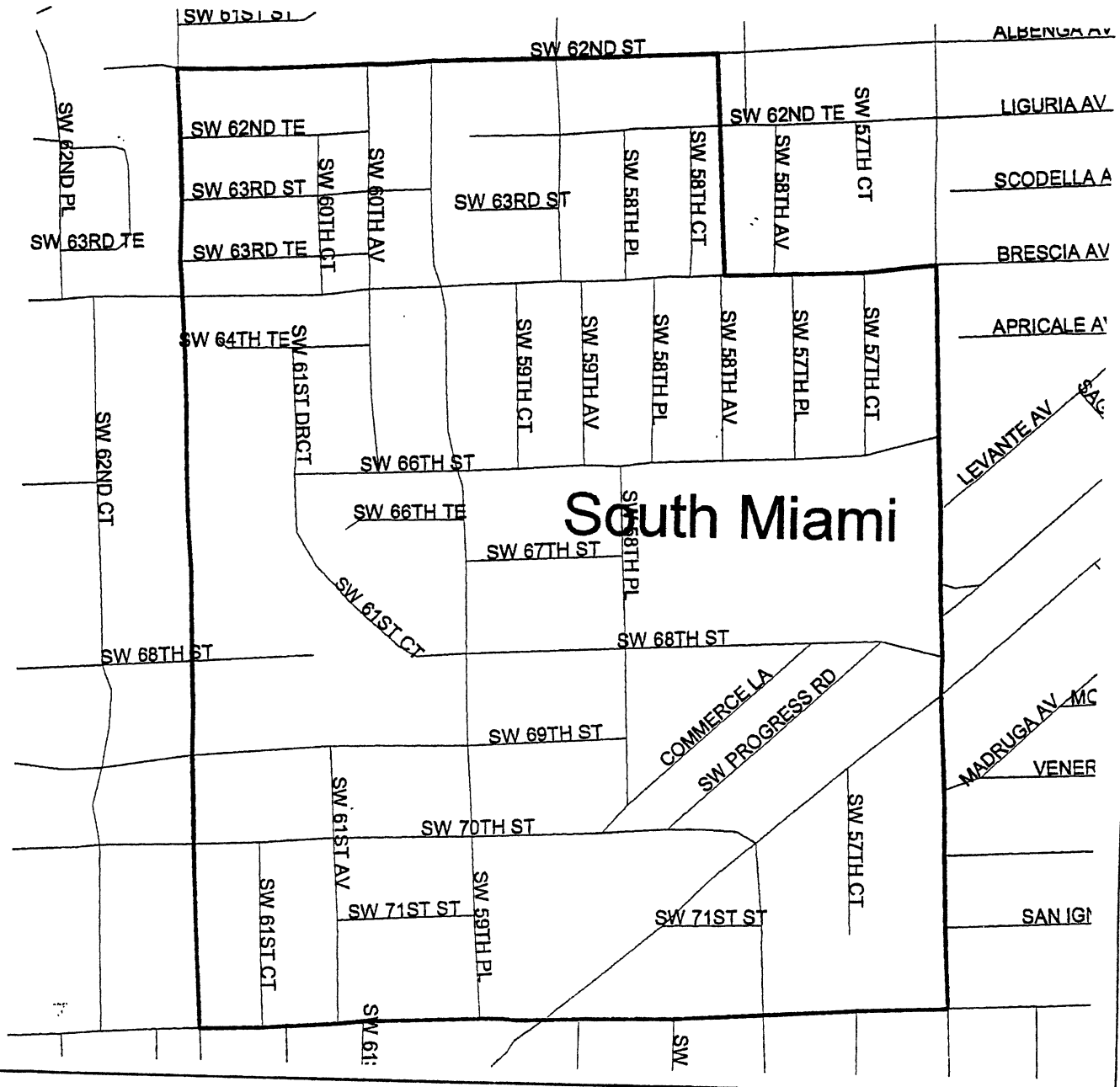

0 200 400 600 800 Feet

Boundary
Street

N

Miami - Dade County
Targeted Urban Area (West Little River)

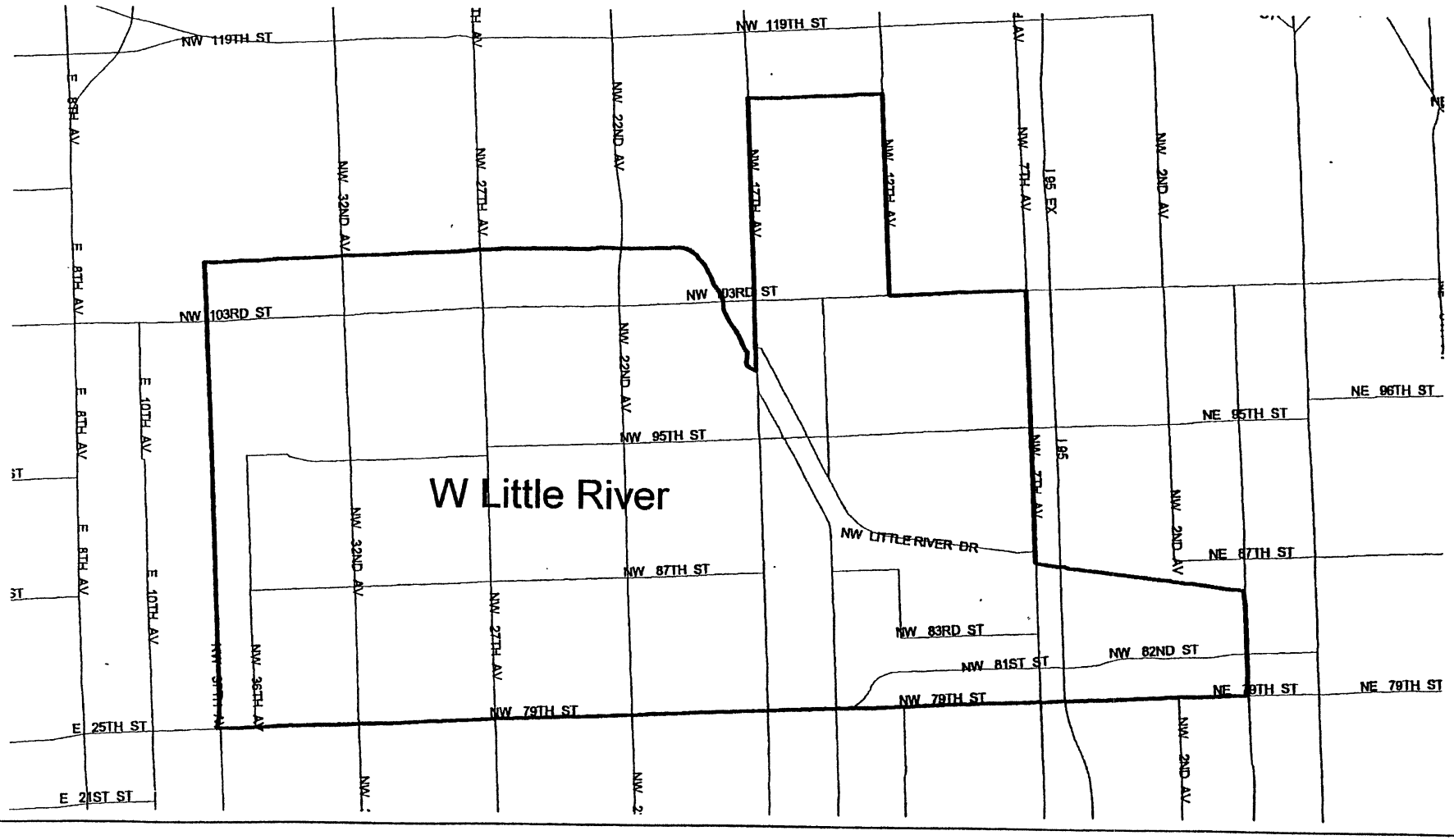

0 800 1600 2400 3200 Feet

Boundary
Street

N