Attachment 19

Maps of State Enterprise Zones

Miami Dade County
State Enterprise Zone
North Central

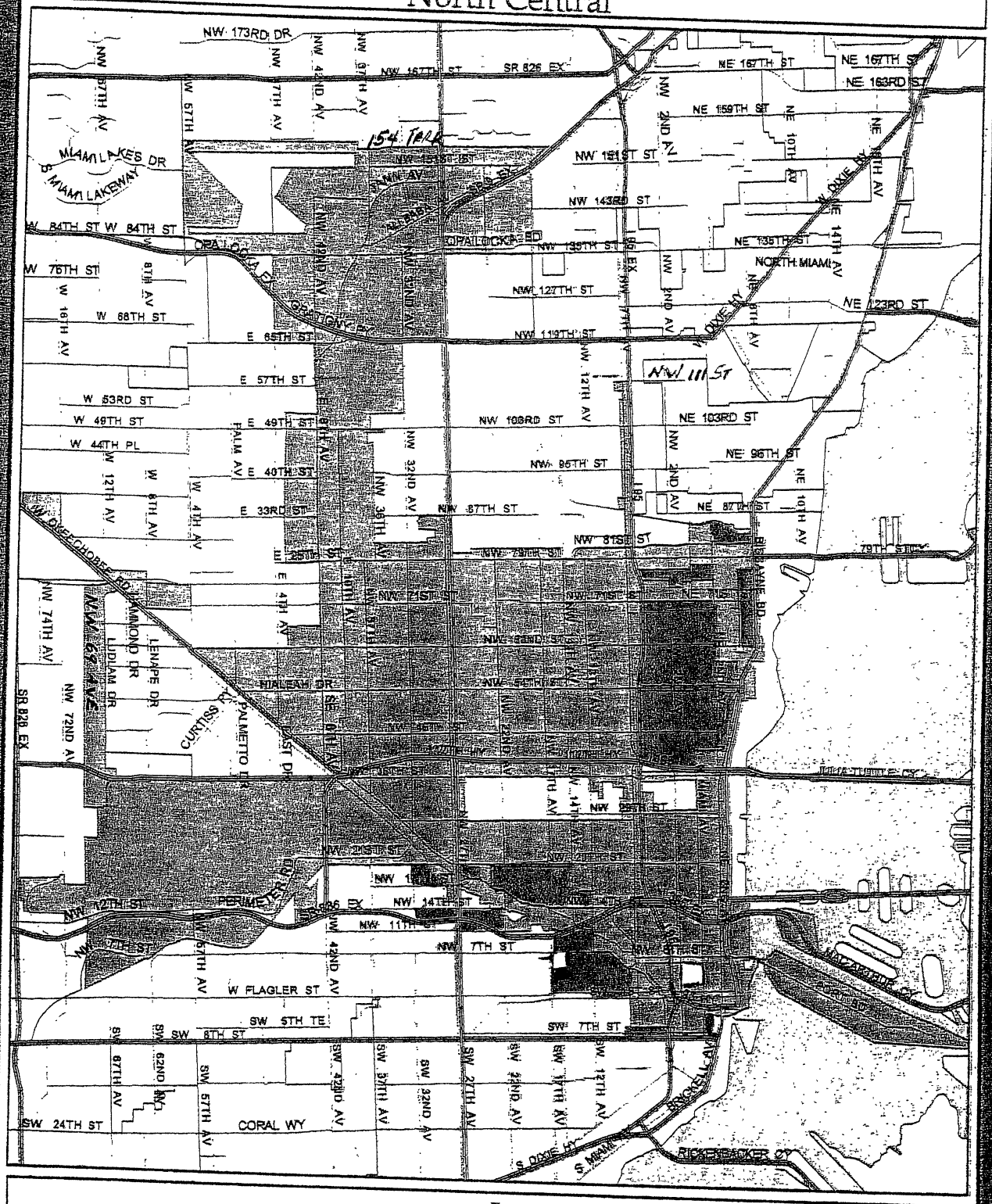

Legend

Major Road
Highway
Miami - Dade County
Enterprise Zone

This map was created by the Miami-Dade County Information and Technology Department Application Consulting and Technical Services Department www.miamidade.gov
May 21, 2001
(gcnsj D:\Projects\EnterpriseZone.mxd)

0 0.5 1 1.5 2 Miles

Miami Dade County
State Enterprise Zone
Satellite

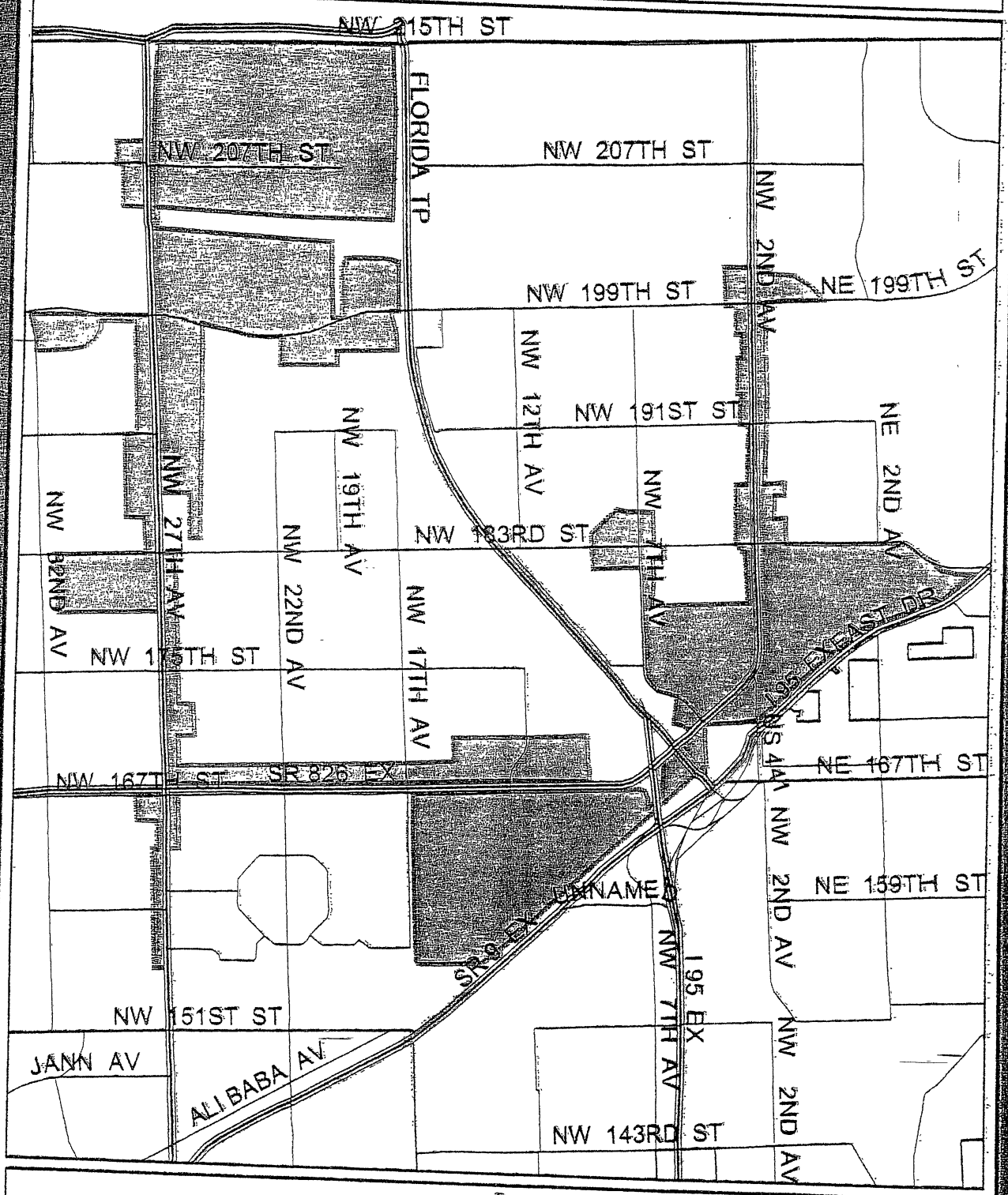

Legend

- Major Road
- Highway
- Miami - Dade County
- Enterprise Zone

This map was prepared by the Miami-Dade County
Information and Technology Department
Applications Consulting and Technical Services Department
www.miamidade.gov
May 21, 2001
Name: D:\Projects\EnterpriseZone.mxd

0 0.2 0.4 0.6 0.8 1 Miles

Miami Dade County
State Enterprise Zone
South Dade

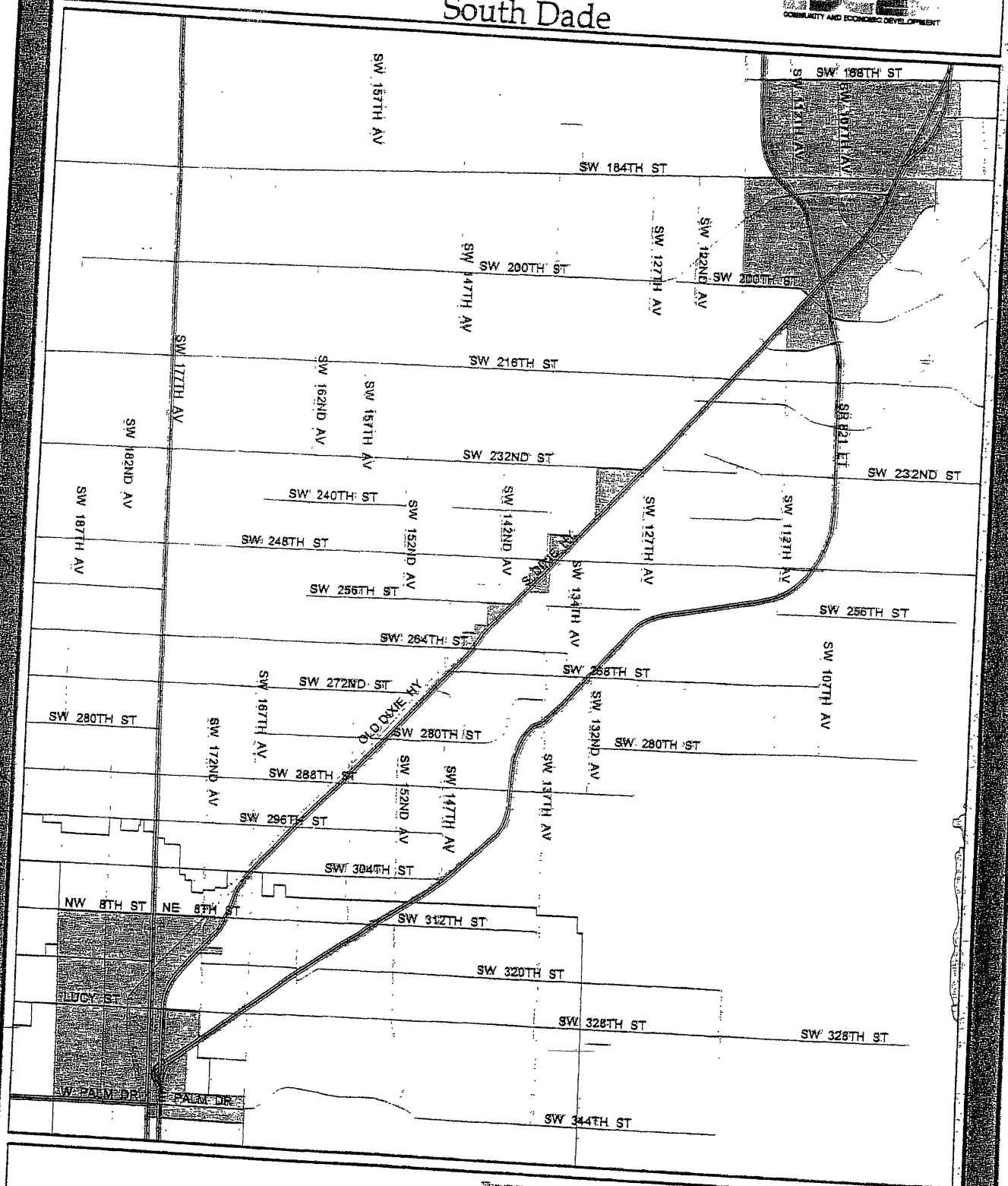

Legend

Major Road
Highway
Miami - Dade County
Enterprise Zone

This map was prepared by the Miami-Dade County Information and Technology Department Application Consulting and Technical Services Department
www.miamidade.gov
May 21, 2001
\\ymsj2\Projects\Enterprise Zone.mxd

0 0.5 1 1.5 2 Miles

Miami Dade County
State Enterprise Zone
Miami Beach (South)

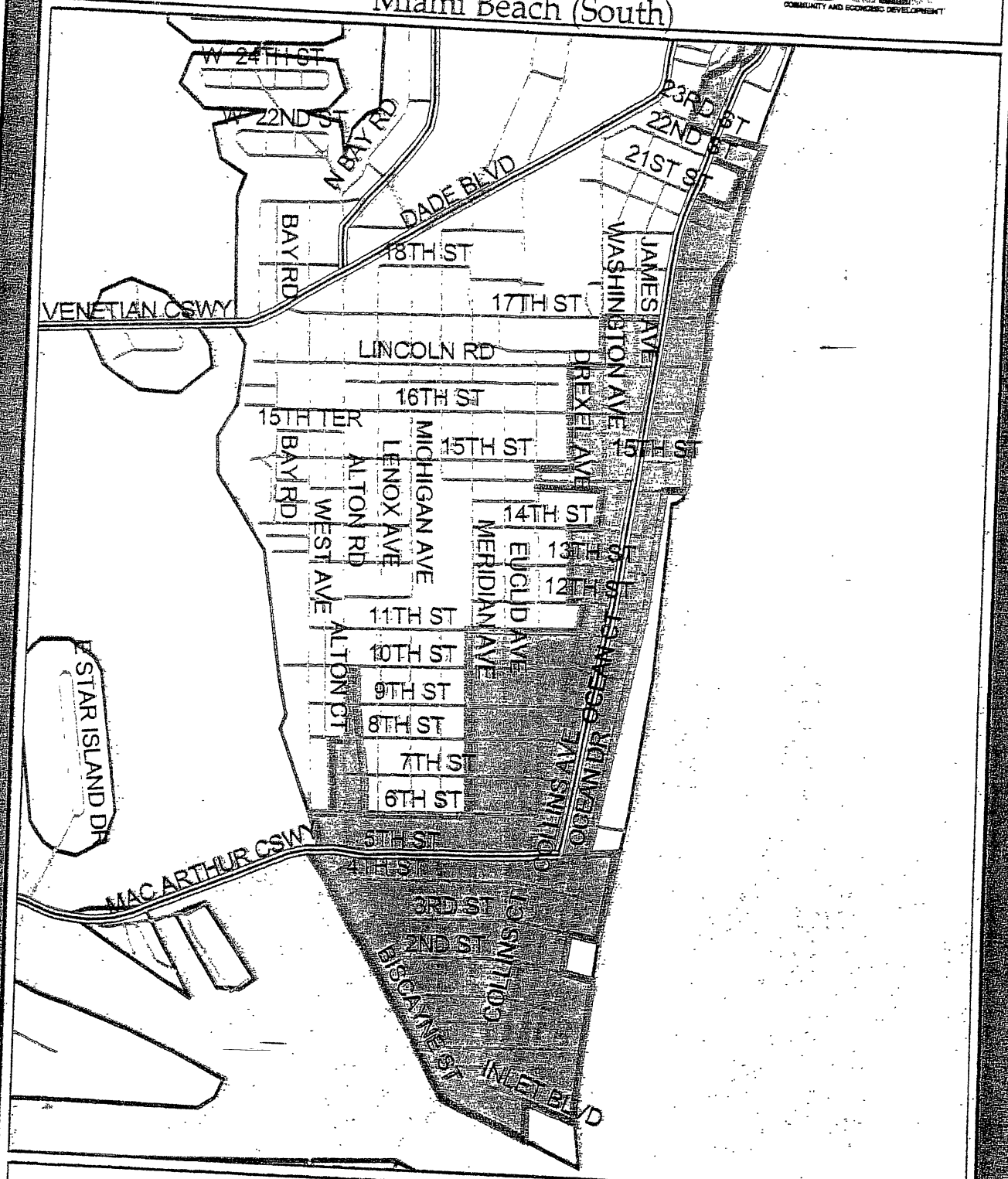

Legend

Highway
Major Road
Miami - Dade County
Enterprise Zone

This map was prepared by the Miami-Dade County Information and Technology Department Application Consulting and Technical Services Department
www.miamidade.gov
May 21, 2001
cgmej Z:\Projects\EnterpriseZone.mxd

0 0.1 0.2 0.3 0.4 0.5 Miles

Miami Dade County
State Enterprise Zone
Miami Beach (North)

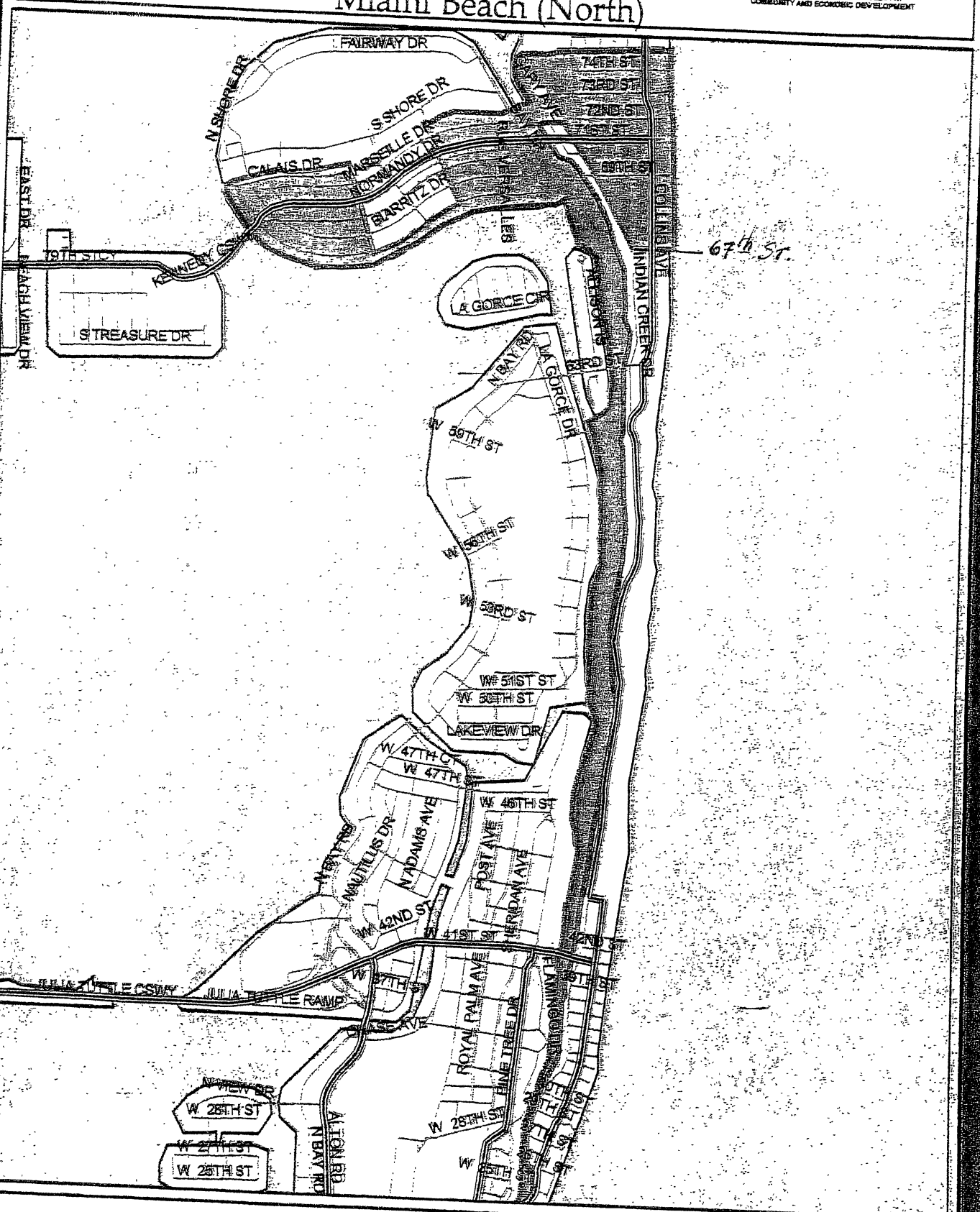

Legend

- Highway
- Major Road
- Miami - Dade County
- Enterprise Zone

This map was created by the Miami-Dade County Information and Technology Department Application Consulting and Technical Services Department www.miamidade.gov

July 21, 2001

0 0.1 0.2 0.3 0.4 0.5 Miles