Miami - Dade County
Targeted Urban Area (Carol City)

0 200 400 600 800 Feet

Boundary
Street

N

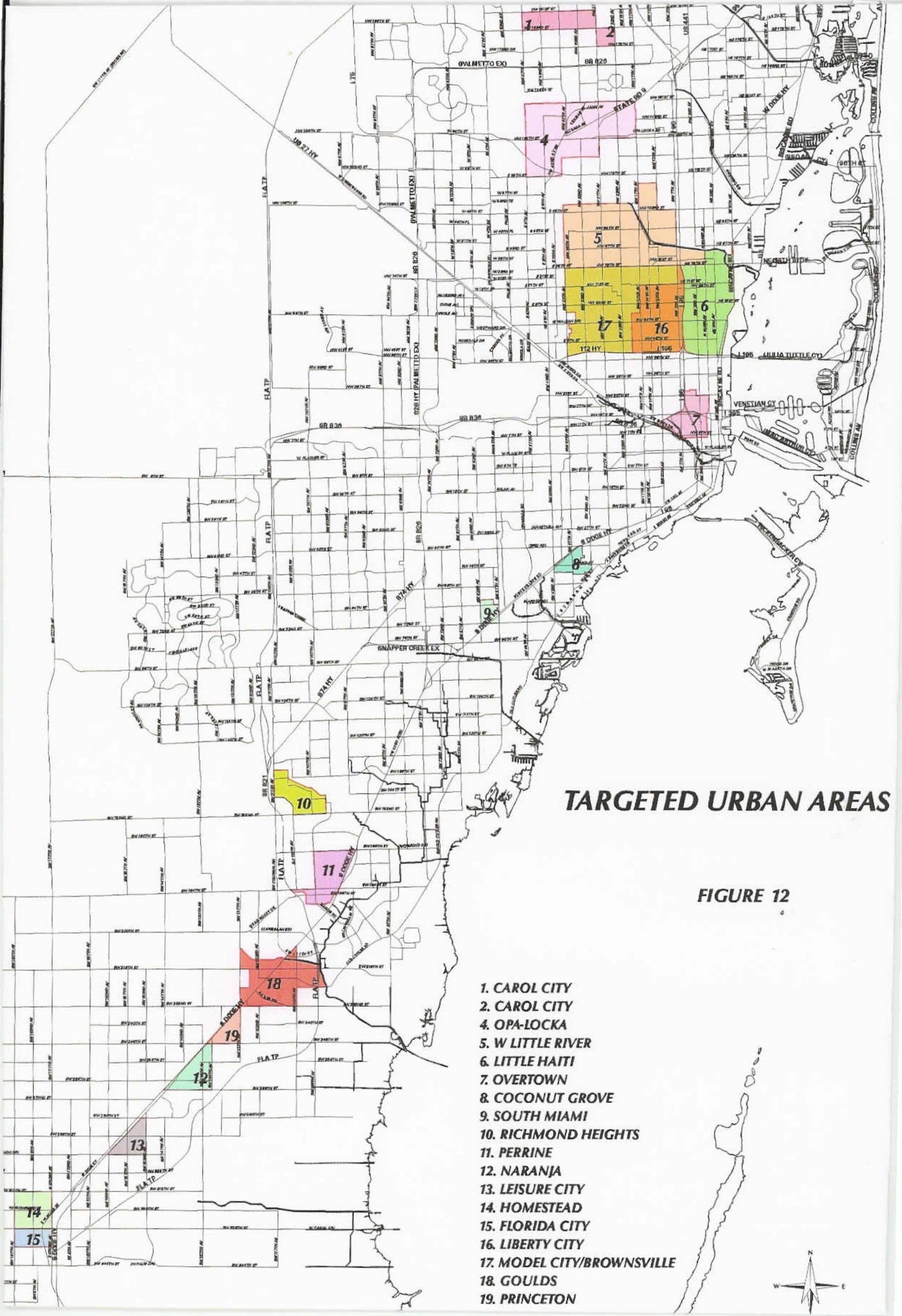
TARGETED URBAN AREAS
FIGURE 12
1. CAROL CITY
2. CAROL CITY
4. OPA-LOCKA
5. W LITTLE RIVER
6. LITTLE HAITI
7. OVERTOWN
8. COCONUT GROVE
9. SOUTH MIAMI
10. RICHMOND HEIGHTS
11. PERRINE
12. NARANJA
13. LEISURE CITY
14. HOMESTEAD
15. FLORIDA CITY
16. LIBERTY CITY
17. MODEL CITY/BROWNSVILLE
18. GOULDS
19. PRINCETON

Miami - Dade County
Targeted Urban Area (Coconut Grove)

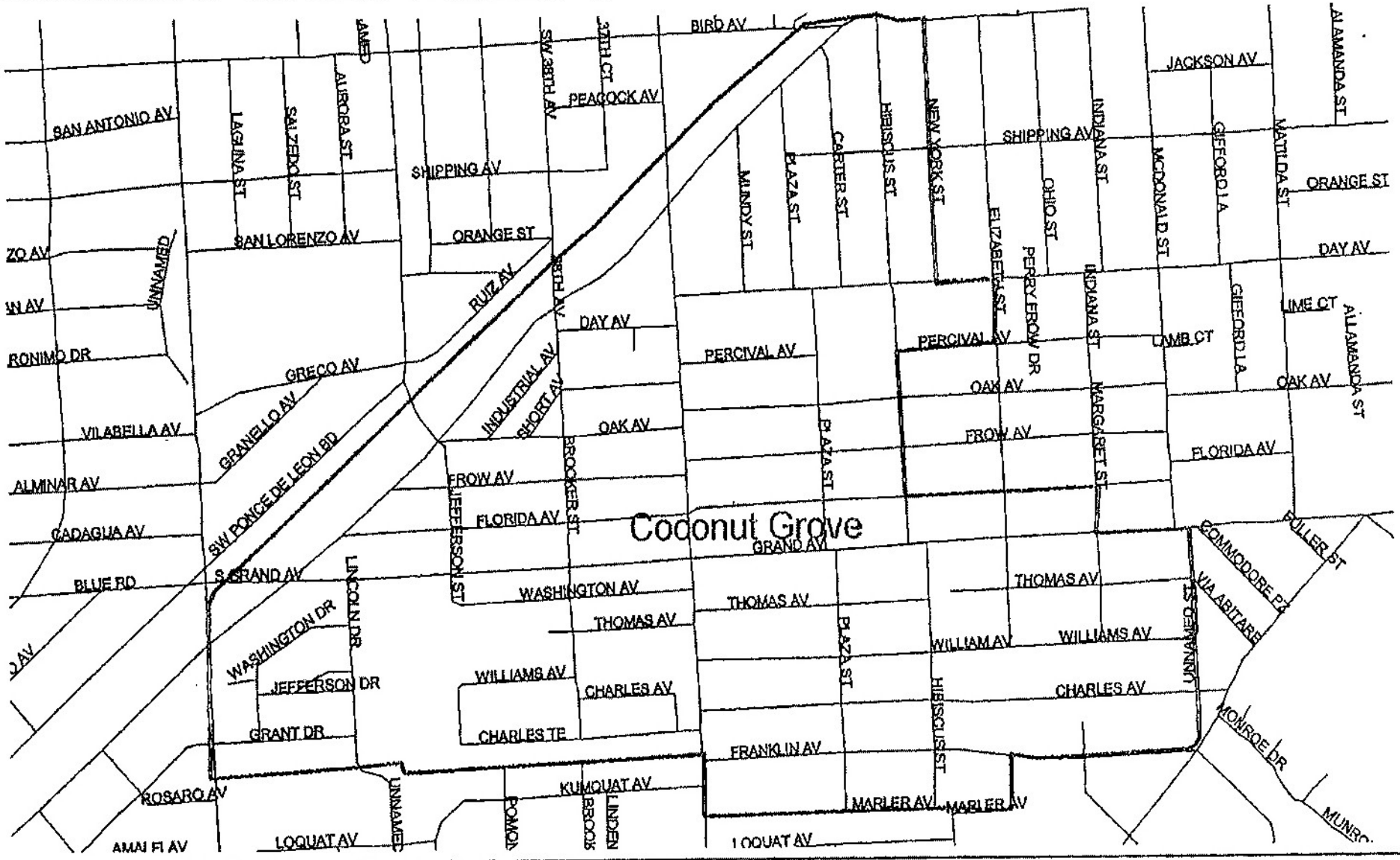

0 200 400 600 800 Feet

Boundary
Street

N

Miami - Dade County
Targeted Urban Area (Florida City)

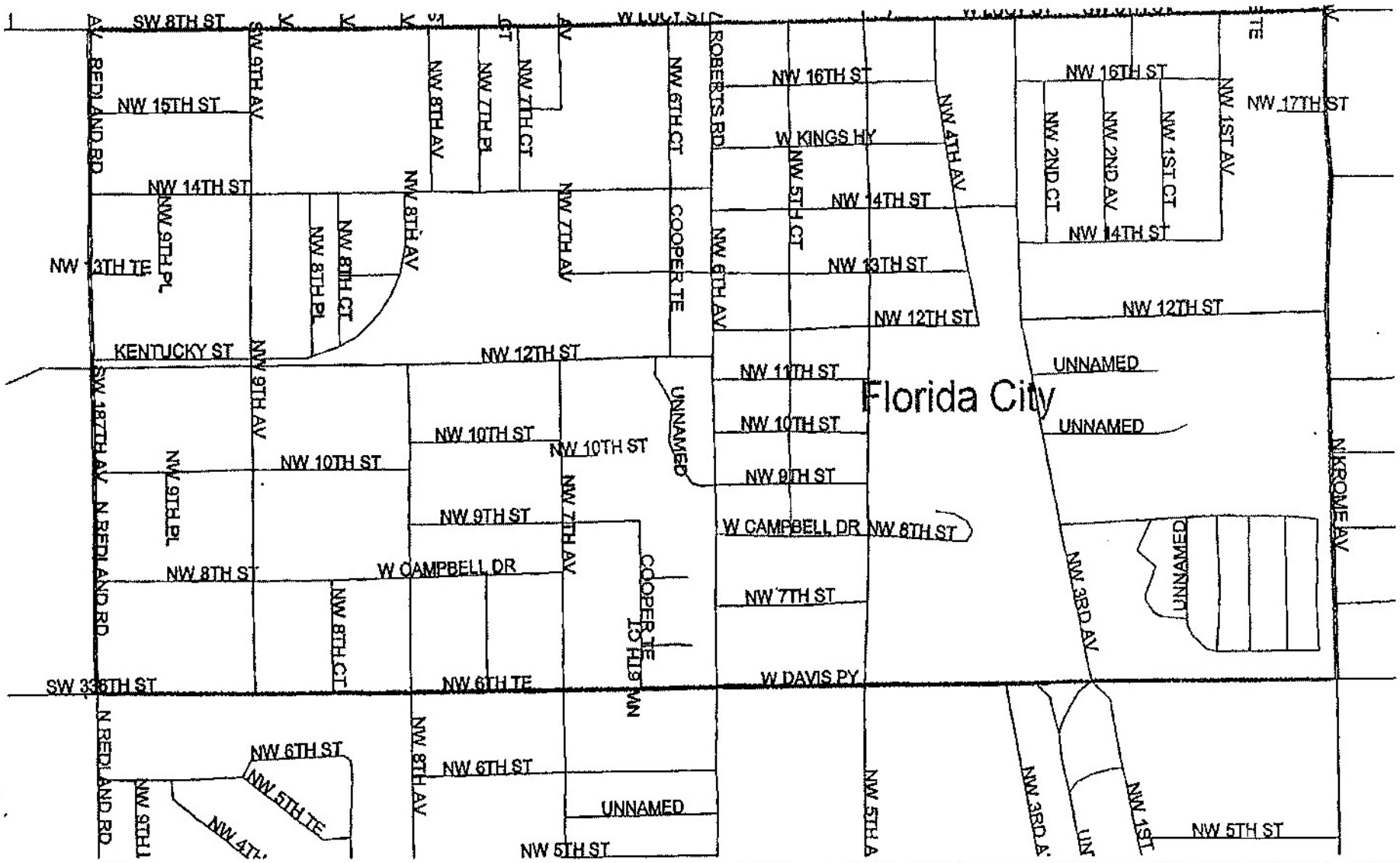

0 400 800 1200 1600 Feet

Boundary
Street

N

Miami - Dade County
Targeted Urban Area (Goulds)

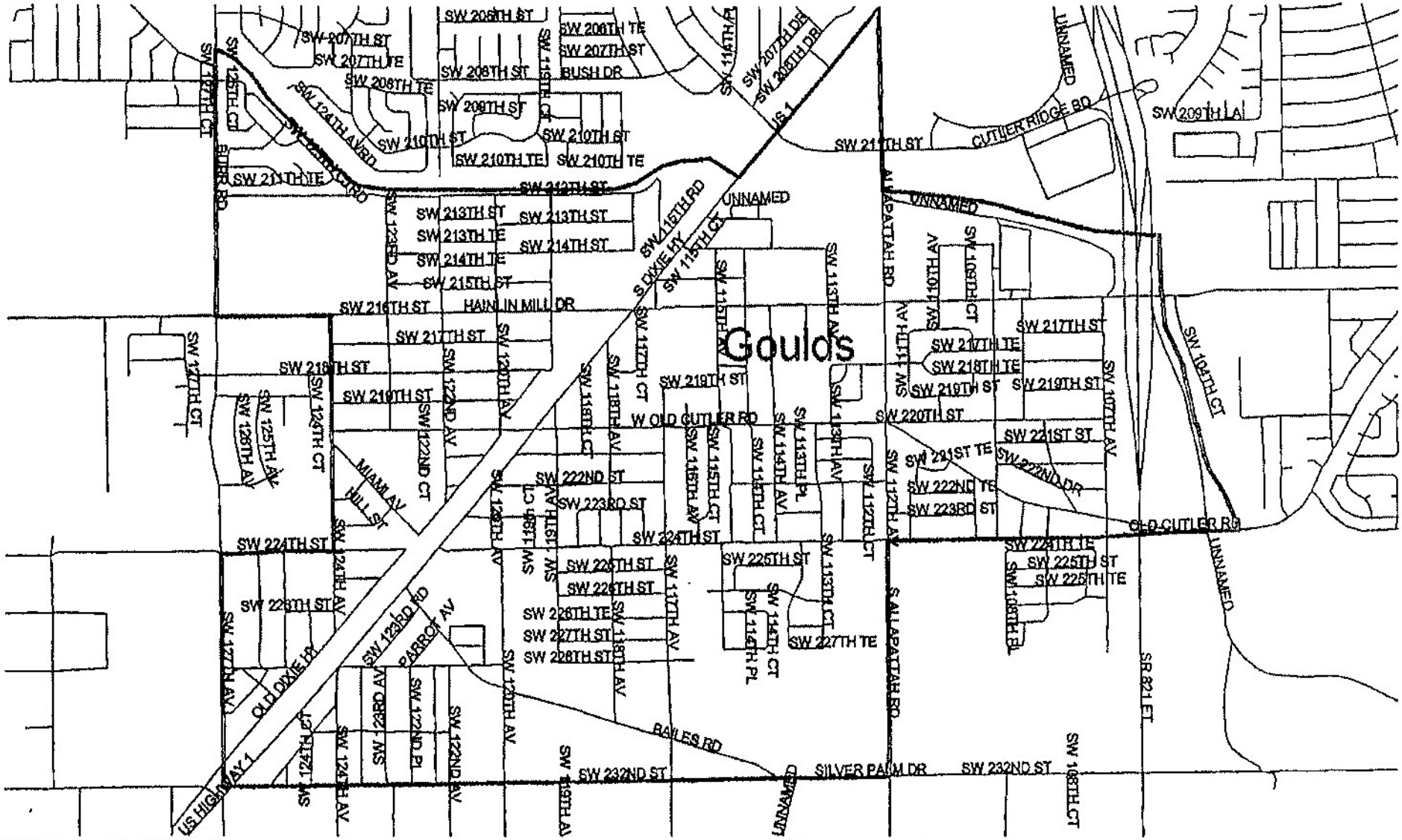

0 400 800 1200 1600 Feet

Boundary
Street

N

Miami - Dade County
Targeted Urban Area (Leisure City)

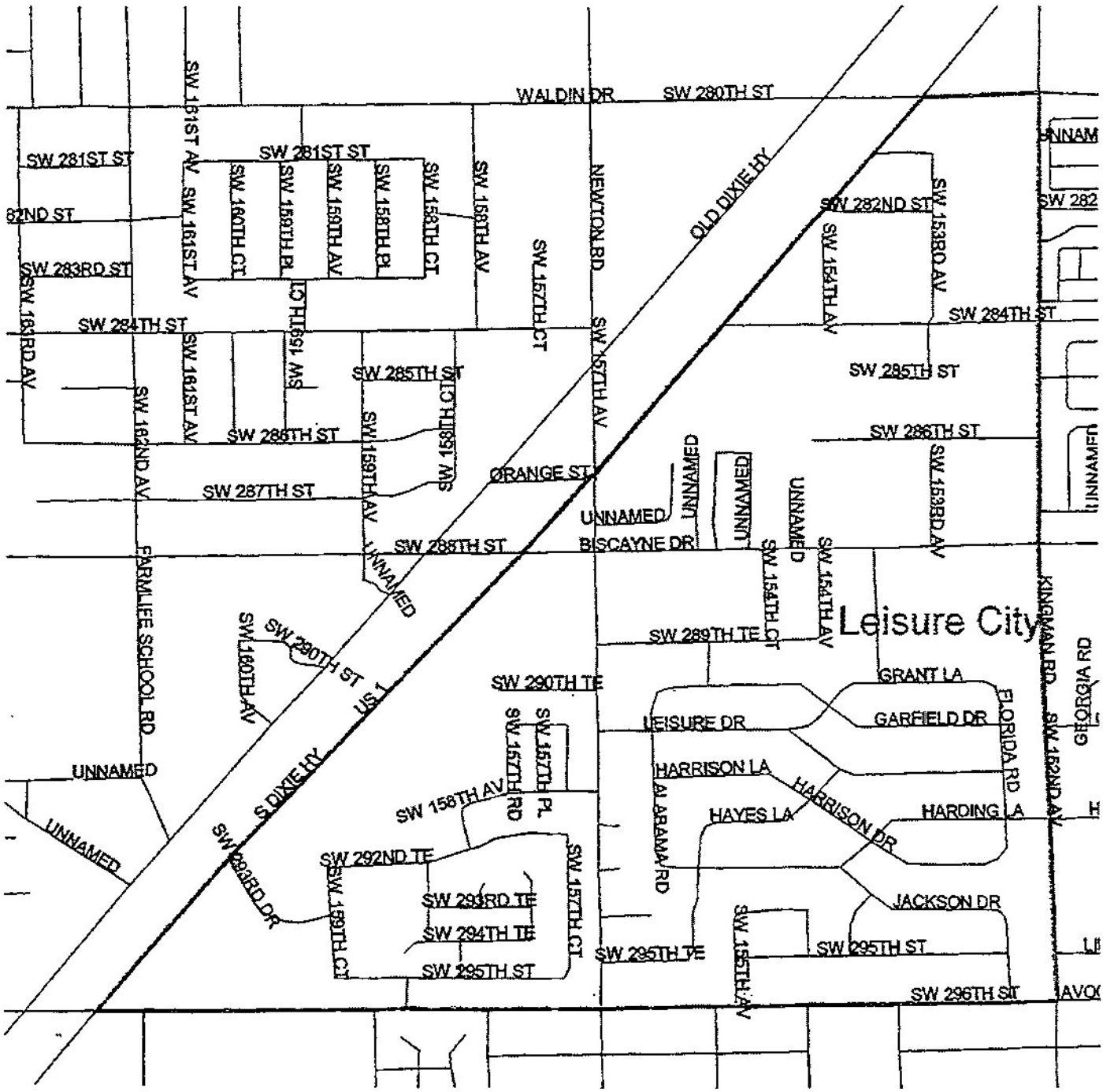

Miami - Dade County
Targeted Urban Area (Liberty City)

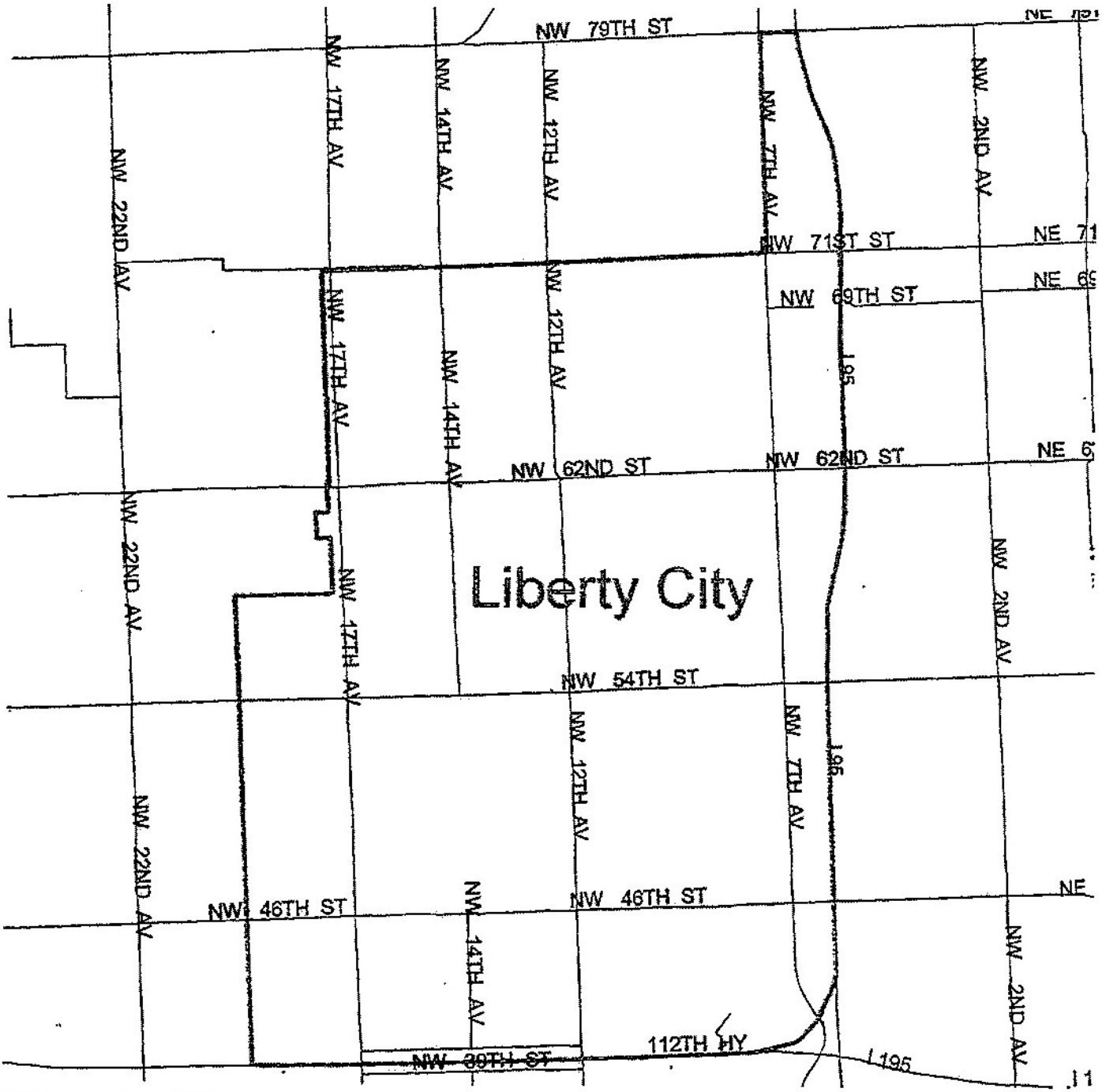

0 700 1400 2100 2800 Feet

Boundary
Street

N

Miami - Dade County
Targeted Urban Area (Little Haiti)

0 700 1400 2100 2800 Feet

Boundary

Street

N

Miami - Dade County
Targeted Urban Area (Naranja)

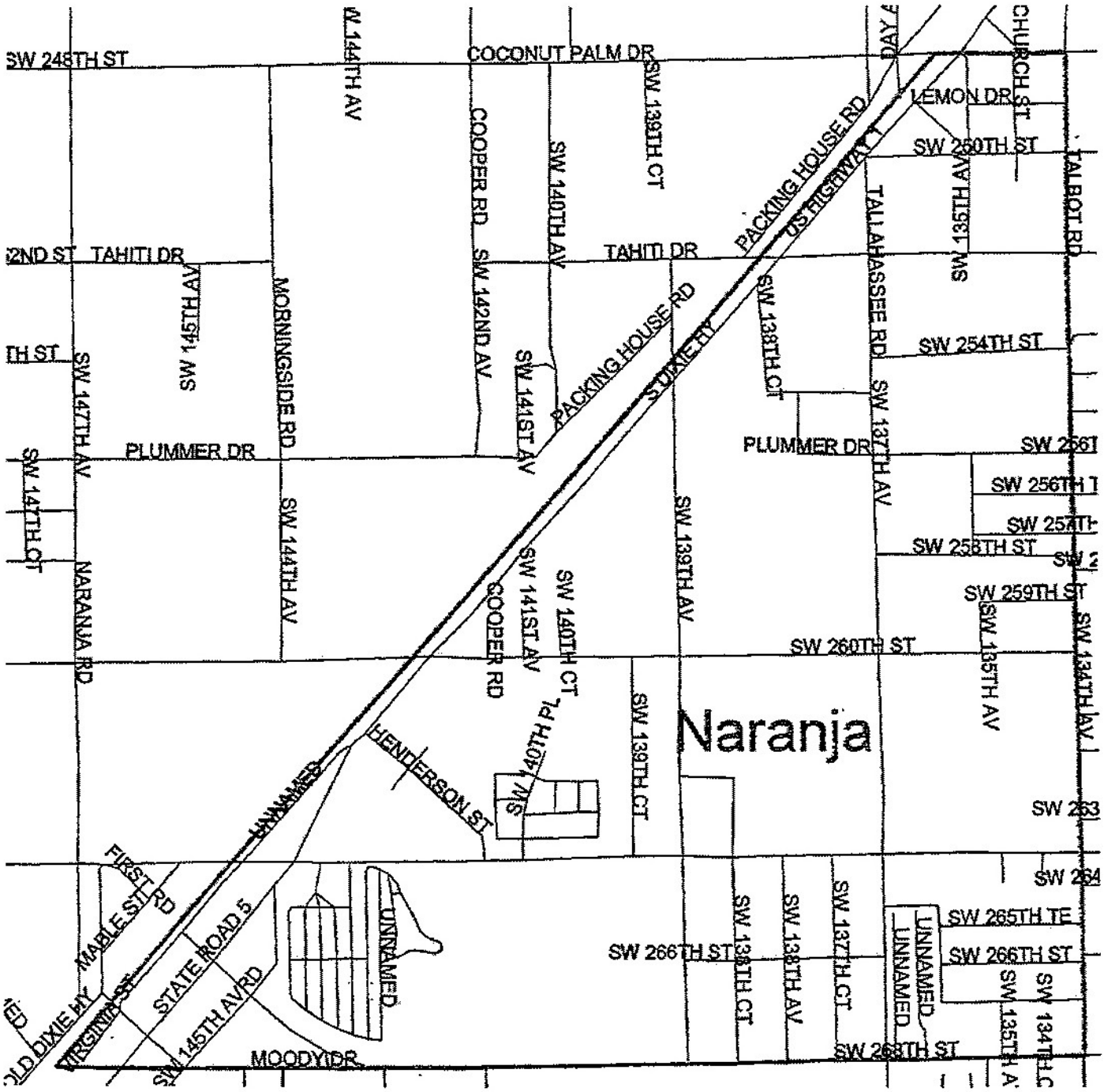

0 500 1000 1500 Feet

Boundary
Street

N

Miami - Dade County
Targeted Urban Area (Opa Locka)

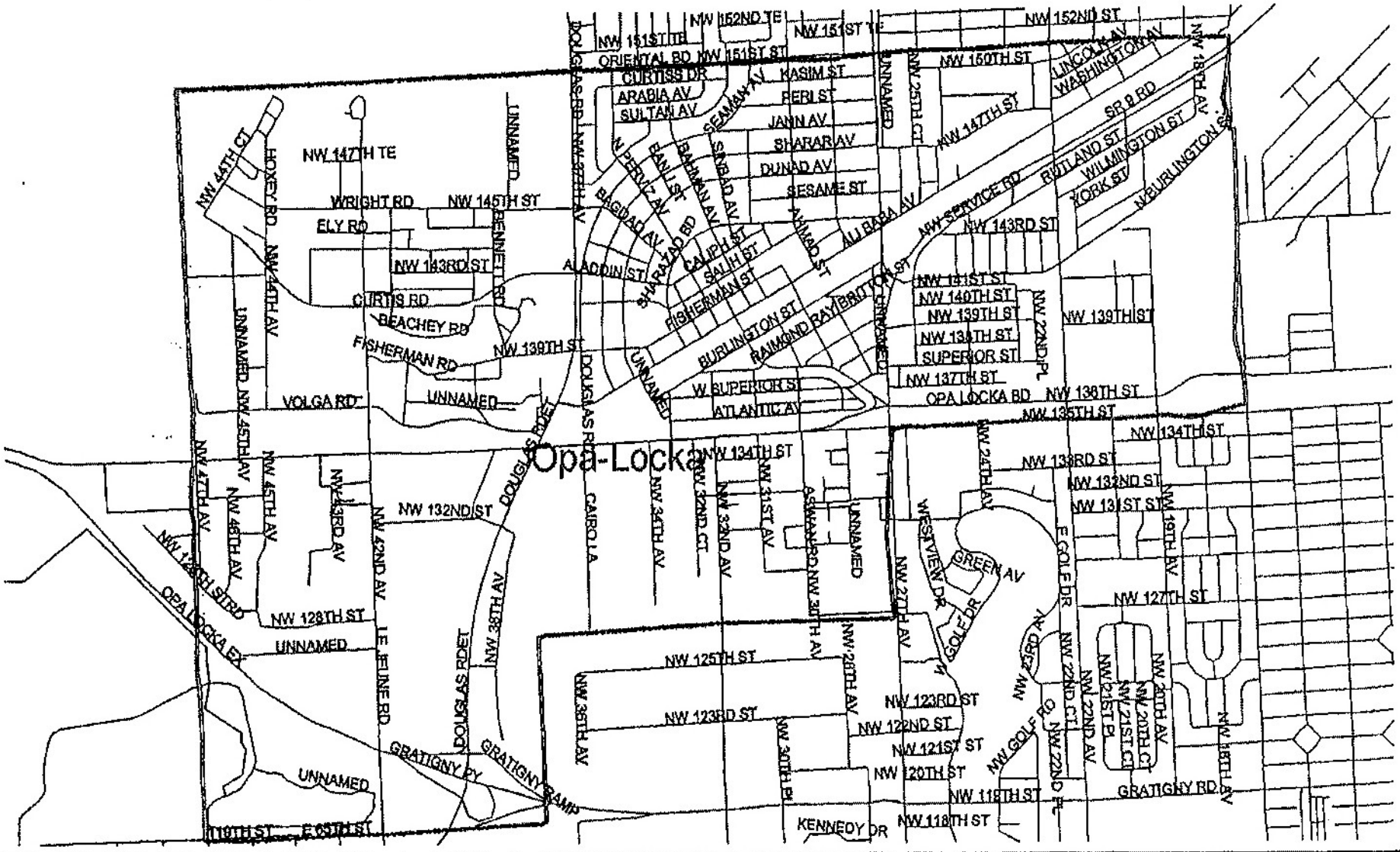

Miami - Dade County
Targeted Urban Area (Overtown)

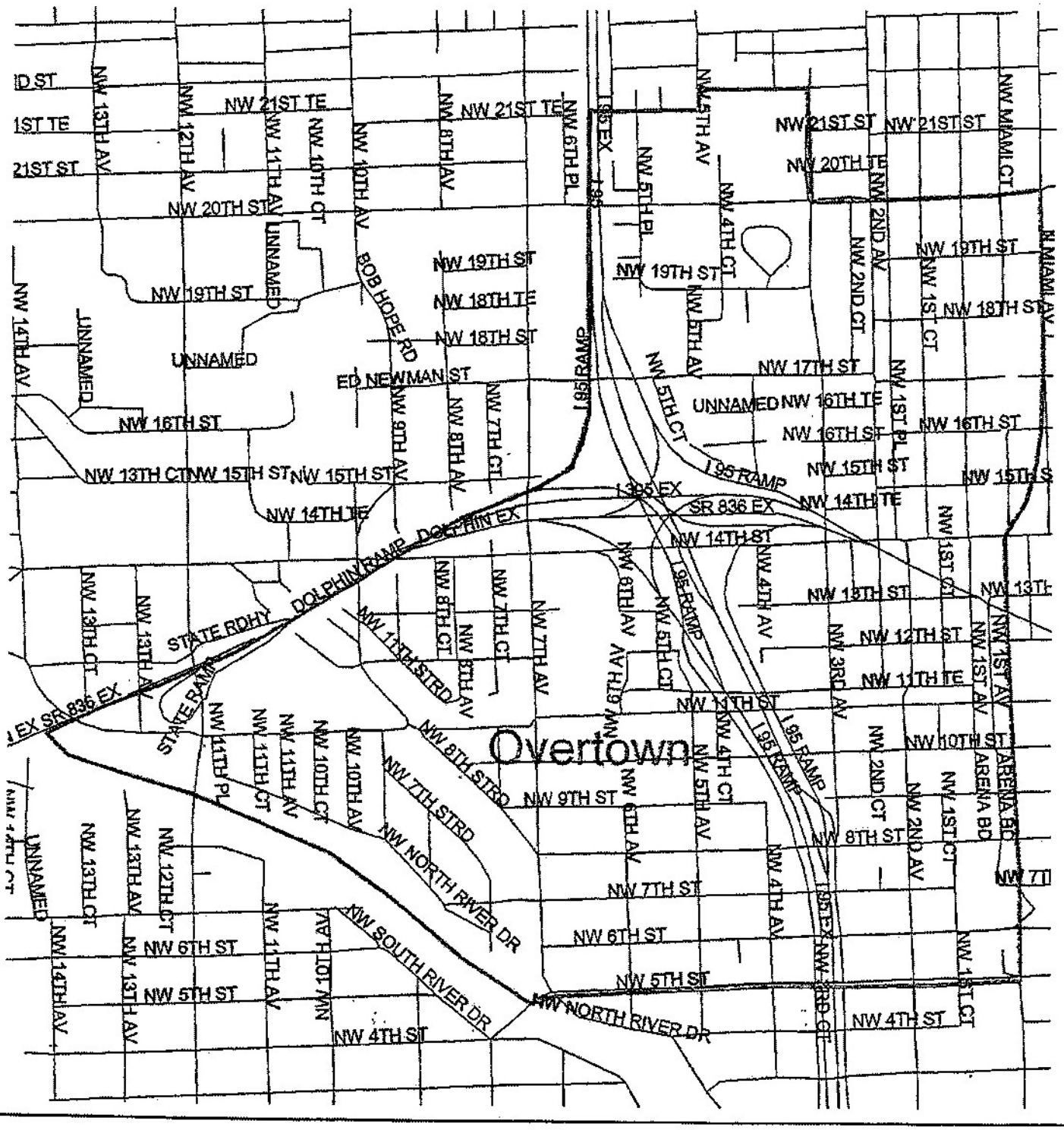

0 500 1000 1500 Feet

Boundary
Street

N

Miami - Dade County
Targeted Urban Area (Perrine)

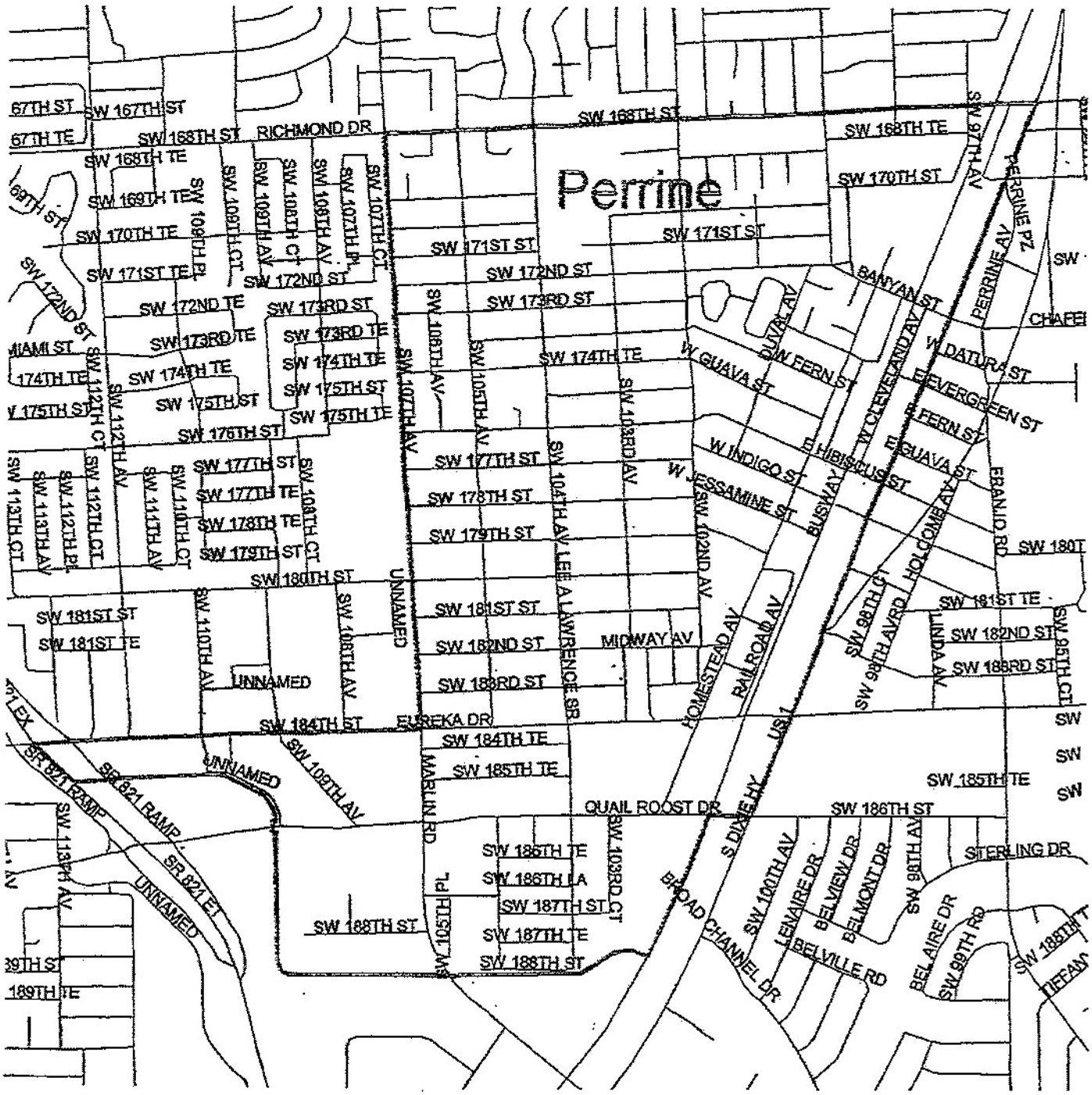

0 500 1000 1500 Feet

Boundary
Street

N

Miami - Dade County
Targeted Urban Area (Princeton)

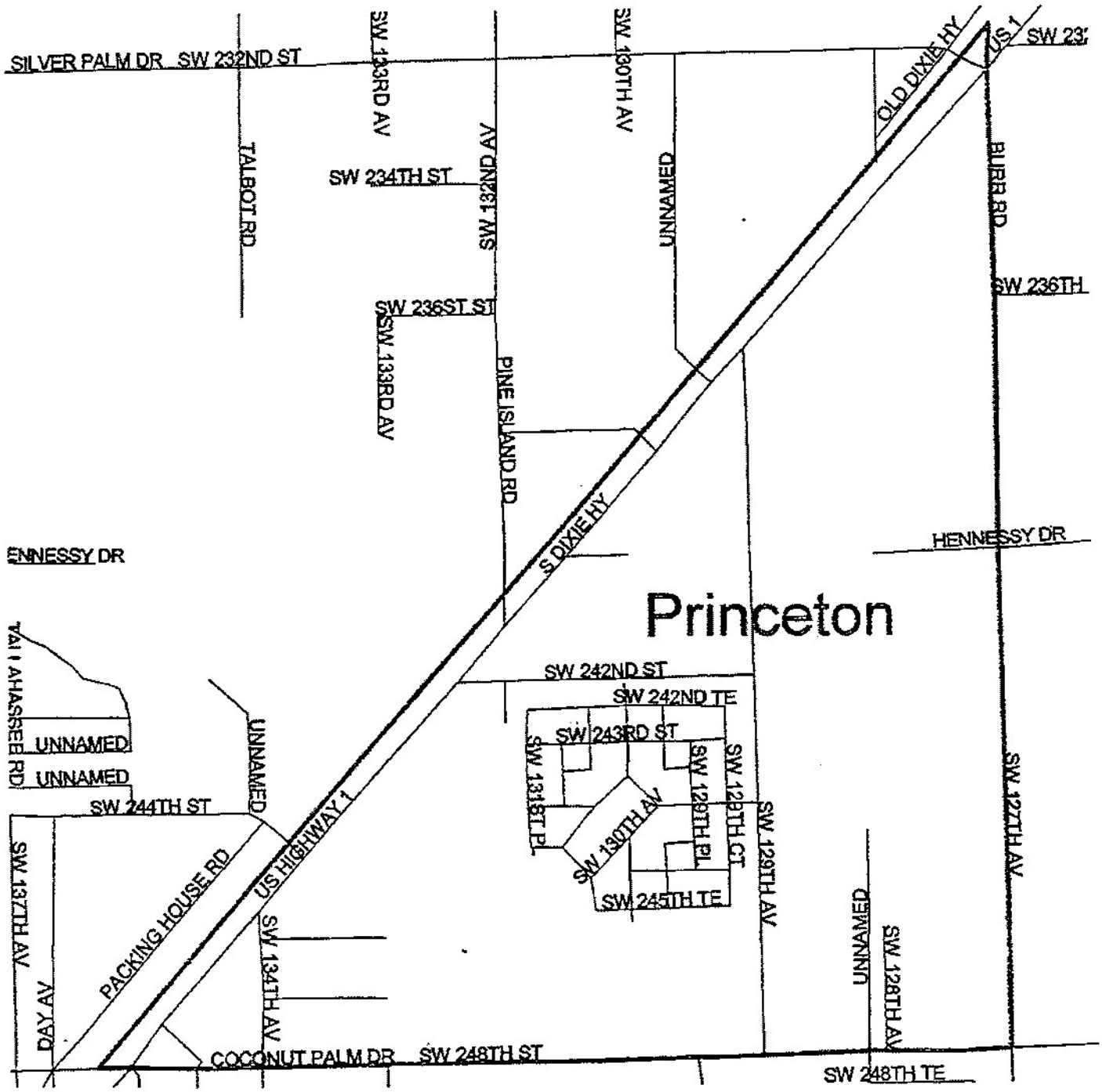

0 500 1000 1500 Feet

Boundary
Street

N

Miami - Dade County
Targeted Urban Area (Richmond Heights)

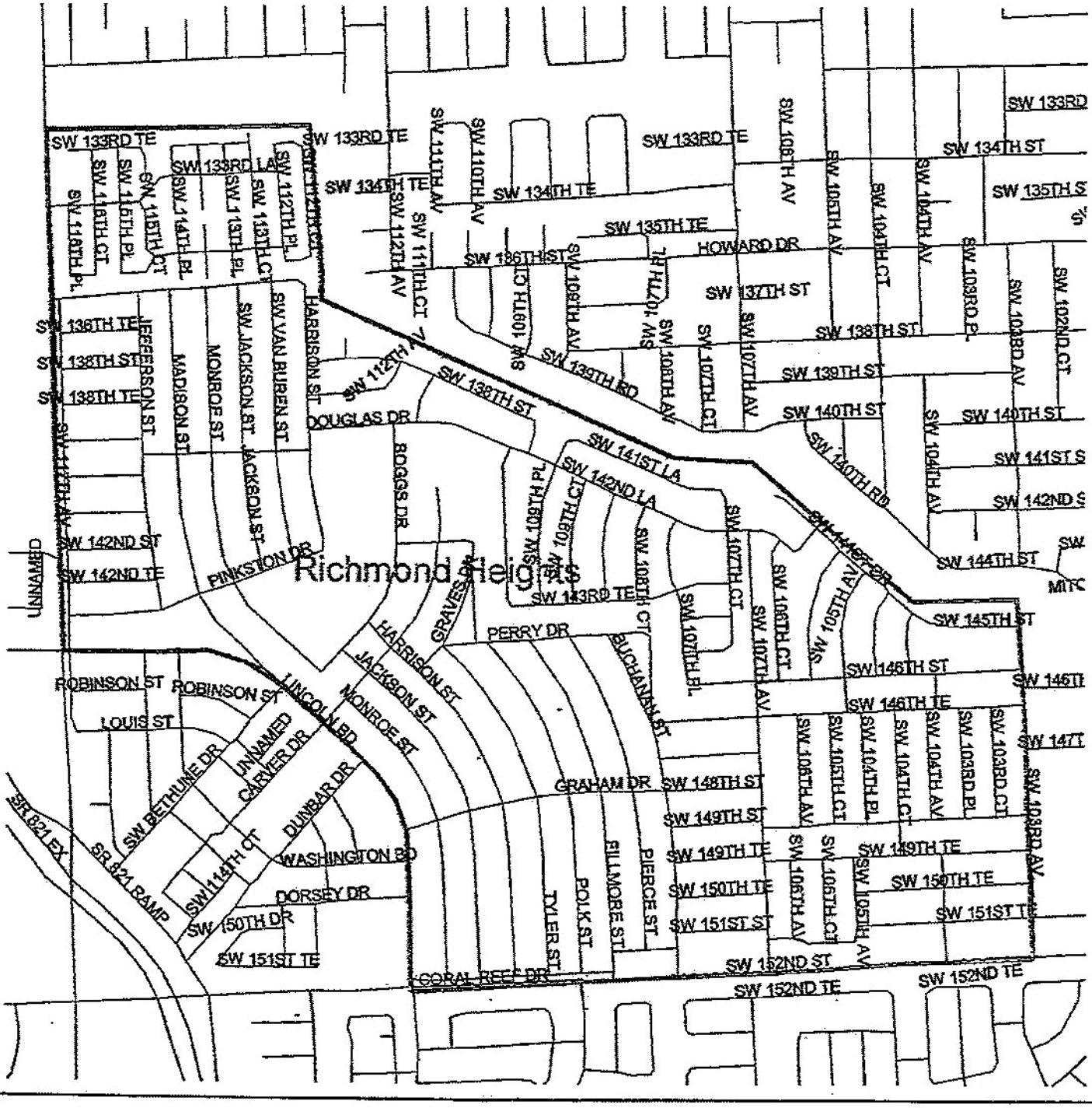

0 500 1000 1500 Feet

Boundary
Street

N

Miami - Dade County
Targeted Urban Area (South Miami)

0 200 400 600 800 Feet

Boundary
Street

N

Miami - Dade County
Targeted Urban Area (SW Homestead)

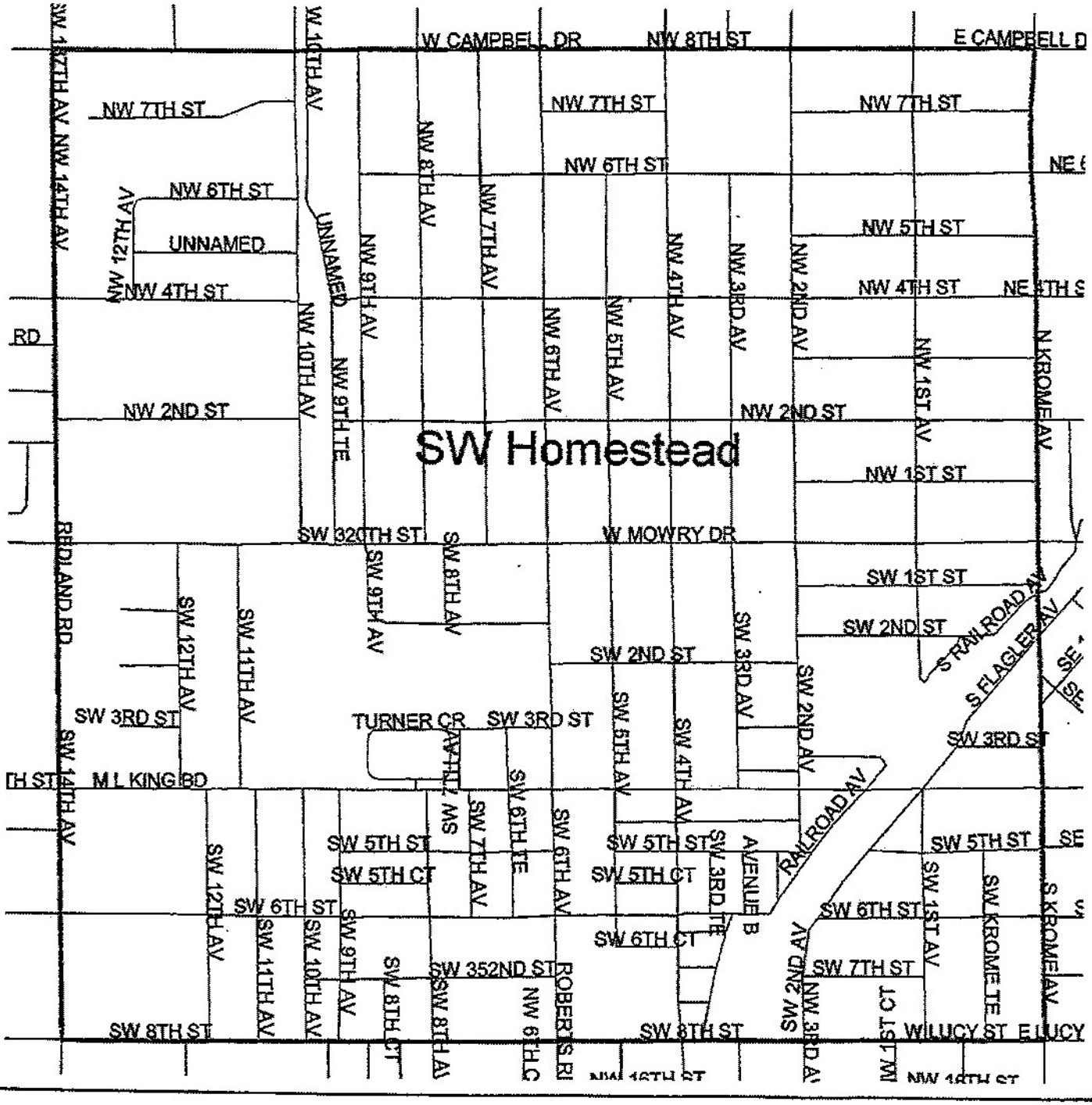

0 300 600 900 1200 Feet

Boundary

Street

N

Miami - Dade County
Targeted Urban Area (West Little River)

0 800 1600 2400 3200 Feet

Boundary
Street

N