InteracTIP

MIAMI-DADE MPO
Metropolitan Planning Organization

dpa
DAVID PLUMMER & ASSOCIATES

IDAS
INTERNATIONAL DEVELOPMENT ADVISORY SERVICES

MIAMI-DADE

What Is It?

- **Multi Purpose Database**
- **Facilitate Preparation of TIP**
- **Simplify Extraction of Information**
- **Provide User Friendly Access to TIP**

InteracTIP Concept

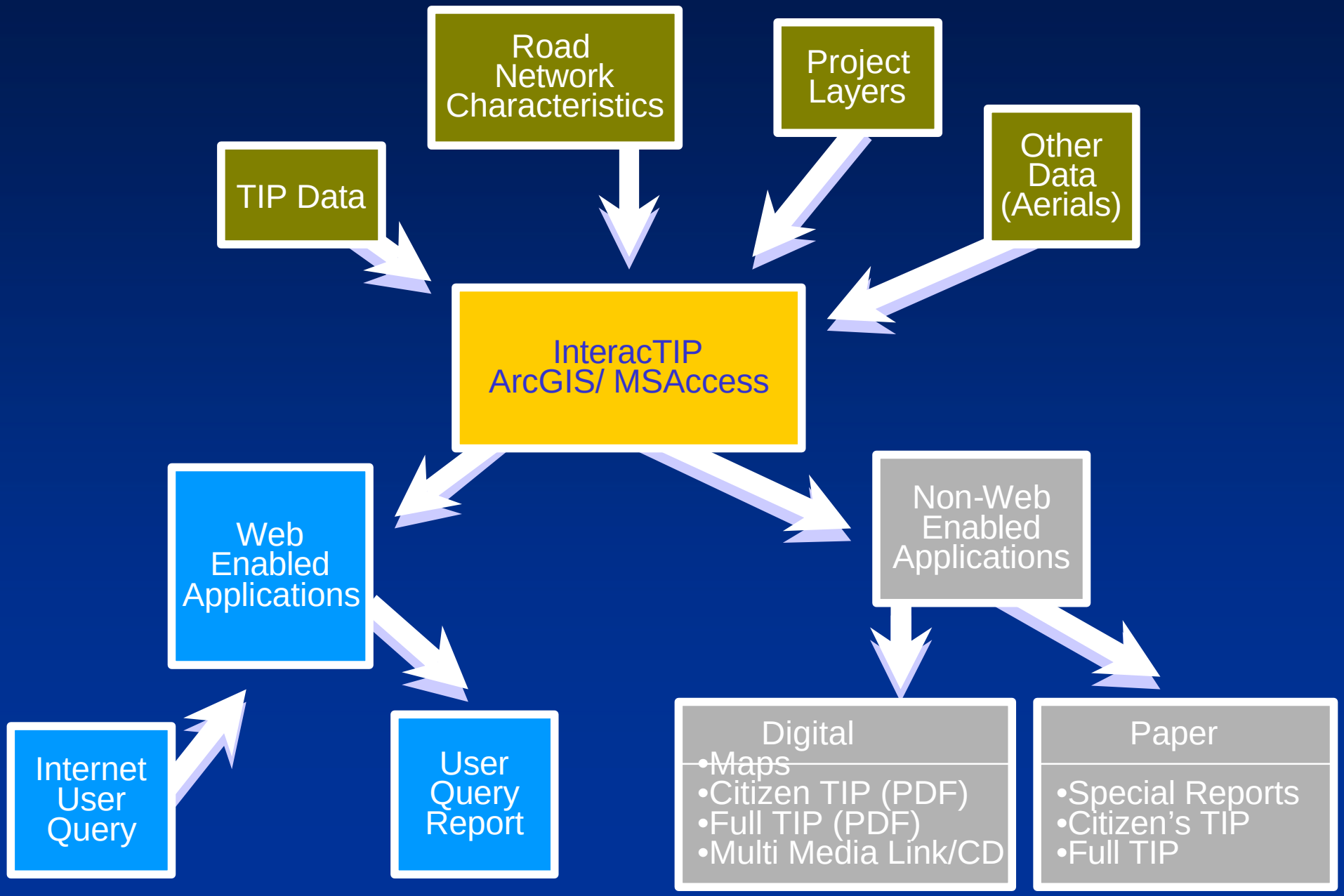

Data Assembly/ Ingestion (MS Access Data Entry/Edit Application)

Project Description, Funding Data, Report Selection

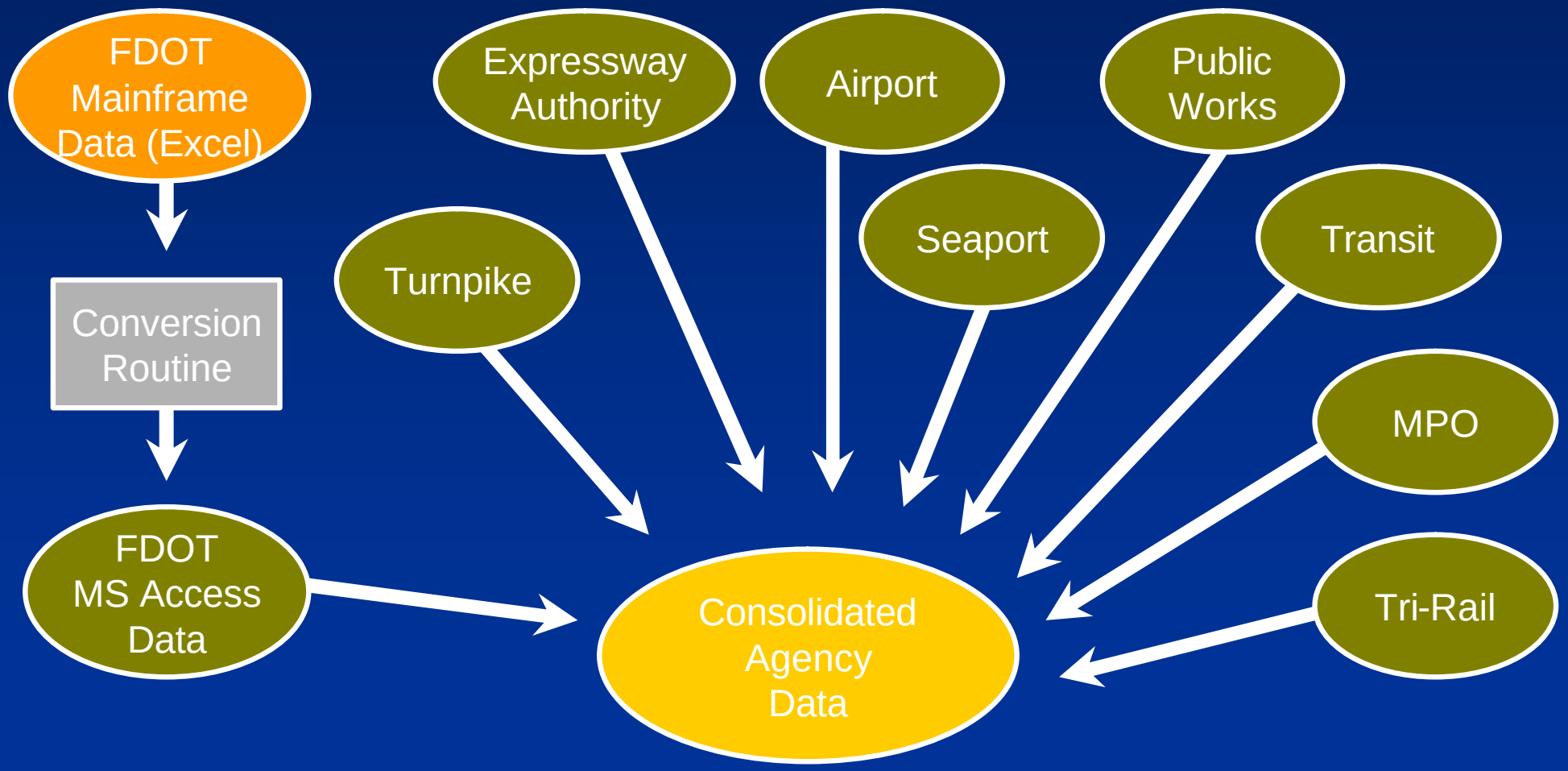

Data Conversion/ Integration

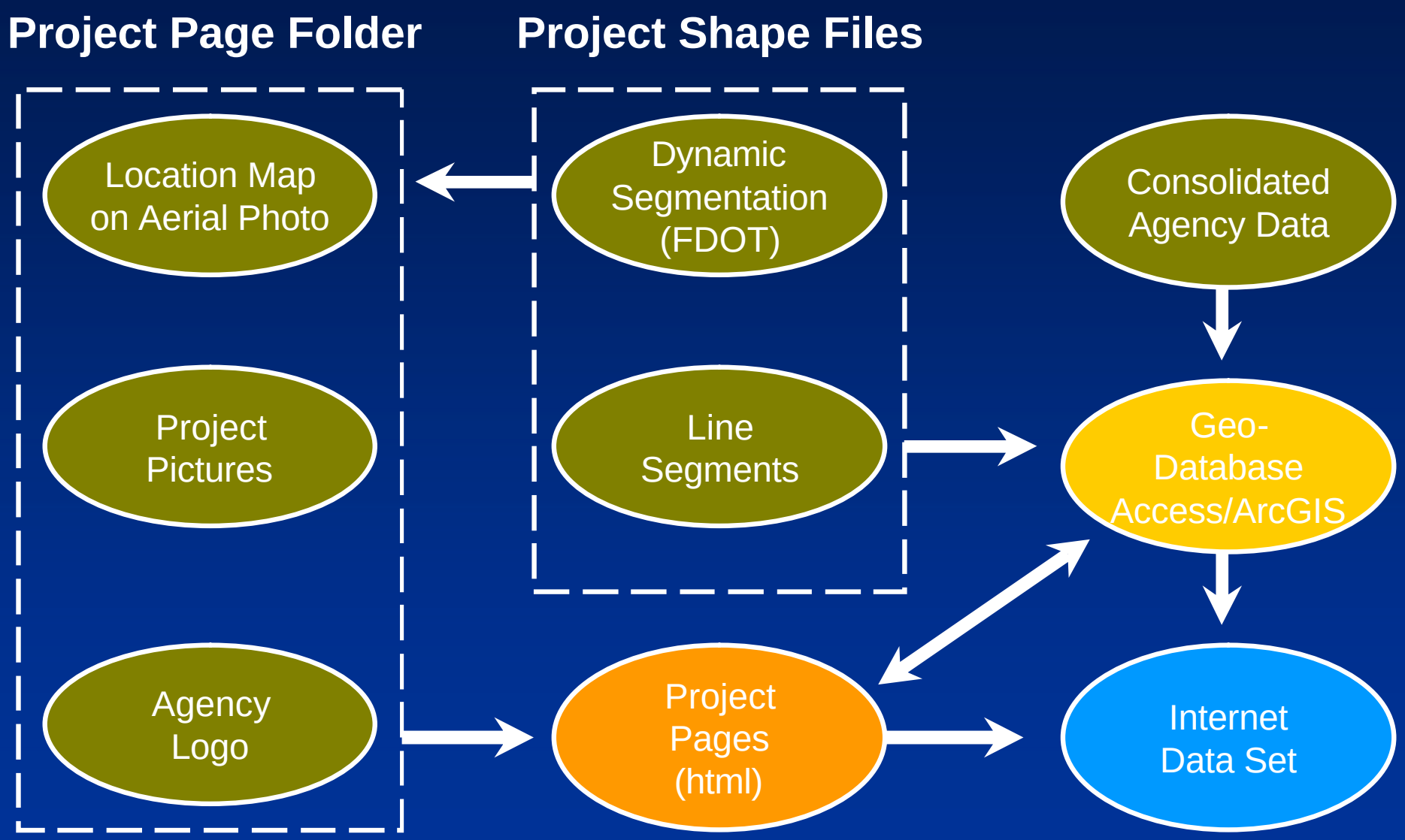

Non-Web Module

Output

Digital

(For Posting on the Web or CD)

- Maps
- Citizen's TIP
- Full TIP
- Multi Media Link
- Multi Media CD

Paper

- Special Reports
- Citizen's TIP
- Full TIP

InteracTIP


MIAMI-DADE
MPO
Metropolitan
Planning
Organization
InteracTIP
Database Queries
Geographic Queries/Maps
Reports
Database Utilities
Multi-Media Presentation
Exit InteracTIP

Queries

MIAMI-DADE MPO
Metropolitan Planning Organization

InteracTIP

- Projects by Agency
- Projects by MPO No.
- ITS Projects
- Federally Funded Projects
- Unfunded Projects
- Projects By Construction Year
- Completed Projects
- Projects Under Construction
- Return to InteracTIP Menu

Enter Parameter Value
Type in Agency's 2-Digit Code:
AP
OK
Cancel

MPO InteracTIP Project Description Viewer:

Tip Year: 2004

MPO Project No. AP100 | Resp. Agency Code: AP | Agency: MD Aviation Dept. | Agency Project No.: 100

Facility: Concourse J | Location/From: Miami International Airport | Location/To: NA

Common Street Name:

FDOT Section

sys_wpprog: | wpitem: | wpitmseg: | wpwkmix: Concourse Improvement Program

rdwyid: | projlnghx: | begsecpt: | endsecpt: | nolanes: | newlnadd: | exlnimpr:

Type Of Project: Airport Improvement

Description: This program constructs a new multi-floor concourse w/ 15 gates to be used as either inte hardstand assignments & aircraft holding area..Will allow the next generation of aircraft th

Project Cost: | Prior Years' Funds: | Unfunded Project?: | Construction Year: 2004

Status | Under Construction?: | Completed?: | Completion Date:

Next Step: | Comments/ Remarks

Contact Person: N/A | Contact Phone No: | Contact e-mail:

Project included in TIP Report Section:

State Hwy Intermod		Seaport	
Turnpike		Public Transport	
MDX		Transit	
Secondary Roads		TriRail	
Impact Fees		Non Motorized	
Logt		ITS	
Private Sector:		Transp Disadv	
Airport	yes	Rush:	

Citizens Version: yes



Location Map

Miscellaneous Info Section

Bicycle Accommodation?:		Cross Referenced Project:	yes	LRTP Page:	
CDR Page:		FDOT Item Num Ref:	2540291	5yr Page Reference:	
FederalAidNum:		TCM Project:		Plan:	
PlanYear:		FDOT Dist. 4 Fm Num:		Zoning Applicant Name:	
Zoning Appl. No.:		Resol No. Covenant Page:		Impact Fee District:	

Funding Section (Million of $s)

Proj. Phase	Funding Program	Year 1	Year 2	Year 3	Year 4	Year 5	TOTAL
CST	L/FAA	42,147.0	34,332.0	8,934.0	0.0	0.0	85,413.0
CST	SM	0.0	0.0	1,900.0	0.0	0.0	1,900.0
TOTAL		42,147.0	34,332.0	10,834.0	0.0	0.0	87,313.0

Record: 1 of 2

Record: 10 of 32

Form View

Transportation Improvement Program

Project Description

InteracTIP

Facility:	Concourse J		
From:	Miami International Airport	**Implementing Agency:**	MD Aviation Dept.
To:	NA		
Type of Project:	Airport Improvement		
Type of Work:	Concourse Improvement Program	**Construction Year:**	2004
Status:		**Next Step:**	
Remarks/Comments:			
MPO Project No.:	AP100	**Agency Project No.:**	100

Project Location

Project Description: This program constructs a new multi-floor concourse w/ 15 gates to be used as either international or domestic passenger arrival gates. Also includes a gate control tower that will control gate assignments from Concourse F thru Concourse J, hardstand assignments & aircraft holding area..Will allow the next generation of aircraft that is being developed to park (Airbus A380).





Contact Person:	Phone No.:	e-mail Address:
N/A		

Reports

MIAMI-DADE MPO Metropolitan Planning Organization

InteracTIP

TIP Report

Citizens' TIP

Return to InteracTIP Menu

TIP Reports

MIAMI-DADE MPO
Metropolitan Planning Organization

InteracTIP

- Table of Contents
- Separator Pages
- Summary Pages
- Detail of Project Pages
- Index Pages
- Return to Reports Menu

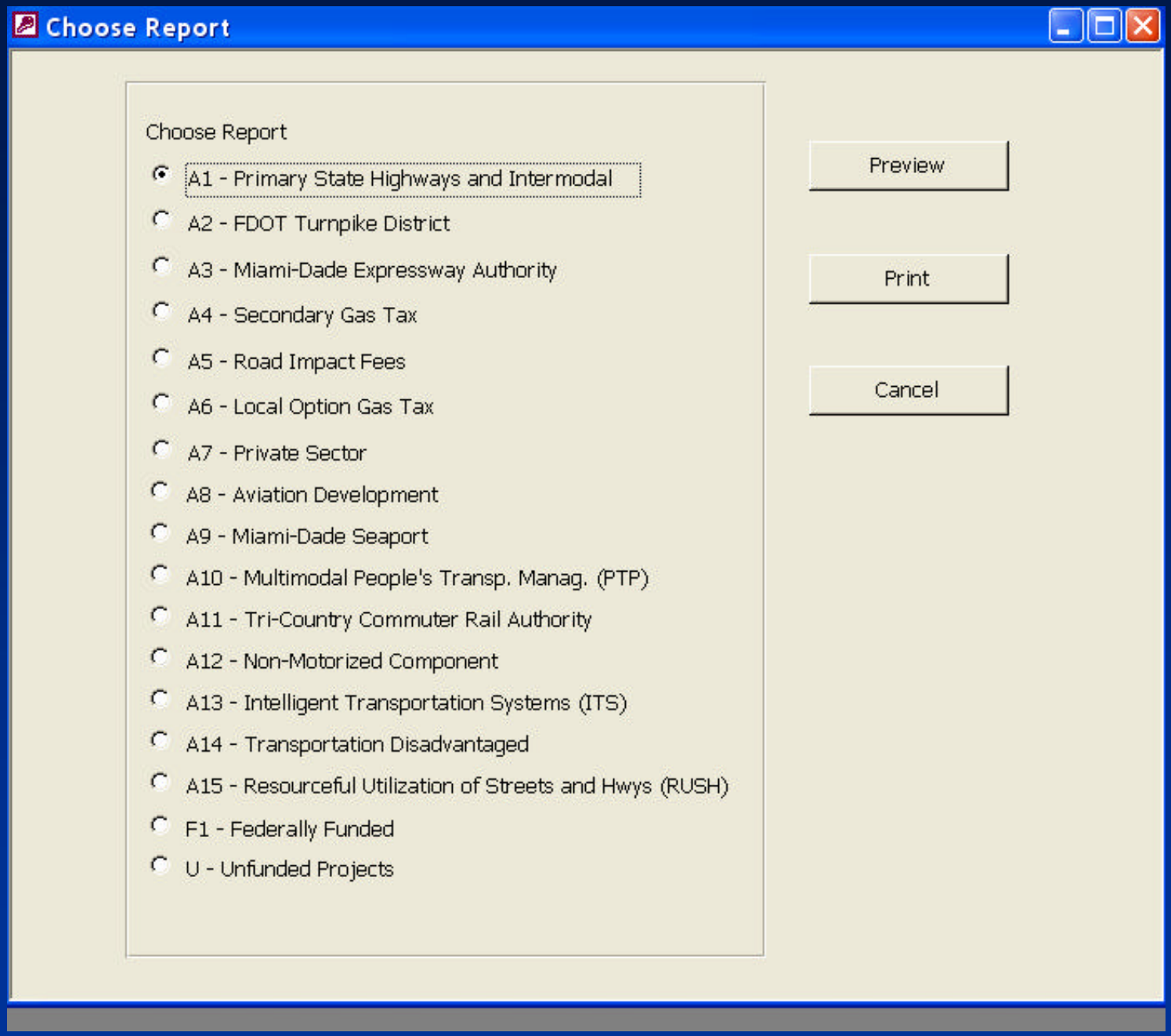
Choose Report
Choose Report
A1 - Primary State Highways and Intermodal
A2 - FDOT Turnpike District
A3 - Miami-Dade Expressway Authority
A4 - Secondary Gas Tax
A5 - Road Impact Fees
A6 - Local Option Gas Tax
A7 - Private Sector
A8 - Aviation Development
A9 - Miami-Dade Seaport
A10 - Multimodal People's Transp. Manag. (PTP)
A11 - Tri-Country Commuter Rail Authority
A12 - Non-Motorized Component
A13 - Intelligent Transportation Systems (ITS)
A14 - Transportation Disadvantaged
A15 - Resourceful Utilization of Streets and Hwys (RUSH)
F1 - Federally Funded
U - Unfunded Projects
Preview
Print
Cancel

MIAMI-DADE METROPOLITAN PLANNING ORGANIZATION
TRANSPORTATION IMPROVEMENT PROGRAM
PRIMARY STATE HIGHWAYS AND INTERMODAL

PTO: AVIATION

MPO Project Num. / Agency Project Num.	Facility/Project Name / From/Location	To/Location	Bicycle Accom. / Length (miles)	Type of Work / Remarks	Project Cost ($000s)	Prior Years Cost ($000s)	Activity /Phase	Funding Source	Proposed Funding (in $000s) 2003 - 2004	2004-2005	2005 - 2006	2006 - 2007	2007 - 2008
AP2539181	DISTRCTWIDE AVIATION			PUBLIC TRANS IN-HOUSE SUPPORT									
2539181	ADMINISTRATION		0				ADM	D	50	50	50	50	50
AP2540251	MIAMI-MIA AIRPORT			CONST/EXPAND TERMINAL FACILITY									
2540251	TERMINAL EXPANSION PHASE I		0				CAP	DDR	3,500	0	0	0	0
							CAP	LF	3,500	0	0	0	0
AP2540291	MIAMI-MIA AIRPORT			CONST/EXPAND TERMINAL FACILITY									
2540291	CONCOURSE "J"		0				CAP	DDR	3,600	1,900	0	0	0
							CAP	LF	3,600	1,900	0	0	0
AP2540981	MIAMI-MIA AIRPORT			CONSTRUCT/EXTEND RUNWAY									
2540981	NORTHSIDE RUNWAY		0				CAP	FAA	0	18,000	0	0	0
AP2541071	MIAMI-MIA AIRPORT			CONSTRUCT/EXTEND RUNWAY									
2541071	NORTHSIDE RUNWAY		0				CAP	FAA	0	4,000	0	0	0
AP2541121	MIAMI-MIA AIRPORT			CONST/EXPAND TERMINAL FACILITY									
2541121	CONCOURSE "F" RENO		0				CAP	DDR	0	1,700	0	0	0
							CAP	LF	0	1,700	0	0	0

A8-Aviation Development

MIAMI-DADE METROPOLITAN PLANNING ORGANIZATION
TRANSPORTATION IMPROVEMENT PROGRAM
AVIATION DEVELOPMENT

MPO Project Num. / Agency Project Num.	Facility/Project Name / From/Location	To/Location	Bicycle Accom. / Length (miles)	Type of Work / Remarks	Project Cost ($000s)	Prior Years Cost ($000s)	Activity /Phase	Funding Source	Proposed Funding (in $000s) 2003 - 2004	2004 - 2005	2005 - 2006	2006 - 2007	2007 - 2008
AP100	Concourse J			Concourse Improvement Program									
100	Miami International Airport NA												
							CST	SM	0	0	1,900	0	0
							CST	L/FAA	42,147	34,332	8,934	0	0
AP100.01	South Terminal Expansion Program			Terminal Improvement Program									
100.01	Miami International Airport NA												
							CST	L/FAA	113,005	131,923	29,883	0	0
							CST	SM	7,100	0	0	0	0
AP350	Security Operations Control Center			Safety Improvements / Security Program									
350	Miami International Airport NA												
							CST	SM	2,000	0	2,700	0	0
							PE	L/FAA	2,000	635	7,938	12,338	0
AP351.1	Fuel Farm/Perimeter Rd Security Program			Landside Access Improvements: Security Progra									
351.1	Miami International Airport NA												
							B	SM	0	5,000	500	1,702	0
							A	L/FAA	0	5,000	500	1,702	0
AP351.2	Terminal Ground Access Improvements			Landside Access Improvements:terminal									
351.2	Miami International Airport NA												
							B	SM	3,600	0	0	0	10,439
							A	L/FAA	3,600	0	0	0	10,439

MIAMI-DADE METROPOLITAN PLANNING ORGANIZATION
TRANSPORTATION IMPROVEMENT PROGRAM
FEDERALLY-FUNDED PROJECTS

HIGHWAYS

MPO Project Num. / Agency Project Num.	Facility/Project Name: From/Location	To/Location	County / Old Item	Type of Work: Roadway ID	Length (miles)	Begin Point	End Point	Lanes: Exist	Improv	Add1	TCM Project	5-Yr Page Ref
DT2495281 / 2495281	SR 25/NW/NE 36 ST. / FROM NW 77TH AVENUE	TO NE 7TH AVENUE	MIAMI-DADE / 6113705	RESURFACING / 87090000	2.365	17.435	19.8	4	0	4		

Activity /Phase	Funding Source	Proposed Funding ($000s) 2003 - 2004	2004 - 2005	2005 - 2006
CST	XU	0	463	0
RRU	XU	0	239	0
CST	XU	0	4,860	0

DT2496401 / 2496401	SR 933/NW 12 AVENUE / OVER MIAMI RIVER	BR.# 870662	MIAMI-DADE / 6113817	REPLACE MOVABLE SPAN BRIDGE / 87085000	0.705	1.994	2.699	4	0	4

Activity /Phase	Funding Source	Proposed Funding ($000s) 2003 - 2004	2004 - 2005	2005 - 2006
CST	BRT	0	0	4,469
CST	BRT	0	53,056	376

DT2496491 / 2496491	SR 826/PALMETTO EXPY / FROM SW 16TH STREET	TO SW 2ND STREET	MIAMI-DADE / 6113826	ADD LANES & RECONSTRUCT 8 TO 10 LANES / 87260000	0.852	5.582	6.434	8	2	8

Activity /Phase	Funding Source	Proposed Funding ($000s) 2003 - 2004	2004 - 2005	2005 - 2006
ADM	NH	0	0	0
CST	ACI	0	32,872	0

DT2496501 / 2496501	SR 826/PALMETTO EXPY / FROM NORTH OF NW 25 ST.	TO NW 47TH STREET	MIAMI-DADE / 6113827	ADD LANES & RECONSTRUCT 8 TO 10 LANES / 87260000	1.063	8.839	9.902	8	2	8

Activity /Phase	Funding Source	Proposed Funding ($000s) 2003 - 2004	2004 - 2005	2005 - 2006
INC	NH	0	0	2,318
ADM	NH	38,014	0	0

DT2498352 / 2498352	SR 5/US-1/BISC BLVD / FROM NE 5TH STREET	TO NE 13TH STREET	MIAMI-DADE /	FLEXIBLE PAVEMENT RECONSTRUCT. / 87030000	0.576	11.28	11.856	8	0	0

Activity /Phase	Funding Source	Proposed Funding ($000s) 2003 - 2004	2004 - 2005	2005 - 2006
RRU	XU	0	345	0
CST	XU	0	7,052	0
INC	XU	0	0	600

MIAMI-DADE METROPOLITAN PLANNING ORGANIZATION
TRANSPORTATION IMPROVEMENT PROGRAM
UNFUNDED PRIORITY NEEDS
MD Public Works

MPO Project Num. / Agency Project Num.	Facility/Project Name / From/Location	To/Location	Bicycle Accom. / Length (miles)	Type of Work / Remarks	Project Cost ($000s)	Prior Years Cost ($000s)	Activity /Phase	Funding Source	Proposed Funding (in $000s) 2003 - 2004	2004-2005	2005 - 2006	2006 - 2007	2007 - 2008
PW000031U	NW 74 Street		yes	New construction: 4 lanes	0	0	CST	U	0	0	500	0	0
000031U	NW 87 Avenue	NW 84 Avenue	0.3				PE	U	0	50	0	0	0
PW000075U	SW 24 Street		yes	Widening: 4 to 6 lanes	0	0	CST	U	0	0	0	1,800	0
000075U	SW 117 Avenue	SW 107 Avenue	1				PE	U	0	0	265	0	0
PW000076U	NW 37 Avenue		no	Widening: 2 to 5 lanes	0	0	CST	U	0	0	3,000	3,000	0
000076U	NW North River Drive	NW 79 Street	2.5				PE	U	0	600	0	0	0
PW000077U	NW 87 Avenue		yes	New construction: 4 lanes	0	0	PE	U	0	260	0	0	0
000077U	NW 58 Street	NW 74 Street	1				CST	U	0	0	1,800	0	0
PW000078U	SW 312 Street		yes	Widening: 2 to 4 lanes	0	0	CST	U	0	0	0	1,000	1,000
000078U	SW 152 Avenue	SW 137 Avenue	1.5	Right-of-way required by City of Homestead			PE	U	0	0	200	0	0

Transportation Improvement Summary : Report

DADE COUNTY METROPOLITAN PLANNING ORGANIZATION
2003/2004 TRANSPORTATION IMPROVEMENT PROGRAM
SUMMARY (Dollar amounts in thousands)

PROGRAM CATEGORIES	PROPOSED	TENTATIVE PROGRAM				5-YEAR TOTALS	%
	2003-2004	2004-2005	2005-2006	2006-2007	2007-2008		
State Highway Program (Primary) and Interstate	700,471	758,469	609,837	358,462	423,855	2,851,094	39.9%
Turnpike	1,202	0	0	0	0	1,202	0.0%
Miami-Dade Expressway Authority (MDX)	130,397	216,486	171,960	227,562	203,796	950,201	13.3%
County Roads (Secondary)	54,076	45,235	61,090	50,470	54,225	265,096	3.7%
Road Impact Fee	16,980	16,478	16,528	16,532	15,780	82,298	1.2%
Private Sector	0	0	0	0	0	0	0.0%
Airport Developer	178,450	197,926	137,042	98,364	139,939	751,721	10.5%
Seaport Development	121,023	61,119	72,171	57,215	249,245	560,773	7.8%
Multimodal Public Transportation Improvements (Additional federal funding applied for)	188,654	217,125	292,471	272,122	332,373	1,302,745	18.2%
Tri-Country Commuter Rail (Accounted for in FDOT District 4)	101,929	83,988	44,386	54,430	40,156	324,889	4.5%
Non-Motorized Component	2,212	2,617	4,117	2,779	1,845	13,570	0.2%
Intelligent Transportation Systems (Accounted for in State Highway Program and Interstate)	26,119	14,598	1,517	1,050	800	44,084	0.6%
Intelligent Transportation Systems (Accounted for in State Highway Program and Interstate)	275	275	25	275	250	1,100	0.0%
TOTALS	1,521,788	1,614,316	1,411,144	1,139,261	1,462,264	7,148,773	100%

Page: 1

Citizens-ProjectDescription

MIAMI-DADE METROPOLITAN PLANNING ORGANIZATION
TRANSPORTATION IMPROVEMENT PROGRAM (TIP)
Projects Executed By: MD Aviation Dept

MPO Proj. No. AP350

Facility: Security Operations Control Center
From/Location: Miami International To/Location: NA
Type Of Project: Airport Improvement
Type of Work: Safety Improvements / Security Program
Description:

FAR 1542, 1544 The Security Operations Control CTR (S.O.C.C.), Safety Improvement Security Program

MPO Proj. No. AP100.01



Facility: South Terminal Expansion Program
From/Location: Miami International To/Location: NA
Type Of Project: Airport Improvement
Type of Work: Terminal Improvement Program
Description:

South terminal improvements and expansion program. An expansion of the terminal and concourse facilities from Terminal H to the east. Consist of 4 major components: 1) South Terminal Building 2) New concourse J 3) Concourse H Renovations 4) Apron / Utility Work. Grant Eligible Construction Cost of $2 million.

MPO Proj. No. AP100



Facility: Concourse J
From/Location: Miami International To/Location: NA
Type Of Project: Airport Improvement
Type of Work: Concourse Improvement Program
Description:

This program constructs a new multi-floor concourse w/ 15 gates to be used as either international or domestic passenger arrival gates. Also includes a gate control tower that will control gate assignments from Concourse F thru Concourse J, hardstand assignments & aircraft holding area. Will allow the next generation of aircraft that is being developed to park (Airbus A3##).

MPO Proj. No. AP0000009

Facility: GAA - Airside Improvements
From/Location: Miami International To/Location: NA
Type Of Project: Airport Improvement
Type of Work: Runway and Taxiway Improvements
Description:

Numerous runway and taxiway improvements are being planned at all of Miami-Dade's General Aviation Airports. Projects currently supported under the Capital Program and Kendall-Tamiami Executive Airport provisions for high mast lighting along the apron for safety/security and the rehabilitation (strengthening) of the runways.

Page: 2

Geographic Queries

- Projects by County Commission District
- Projects by TeamMetro Area
- Projects By Major Neighborhood
- Projects by Municipality
- Return to InteracTIP Menu

Miami-Dade County Metropolitan Planning Organization (MPO)

InteracTIP

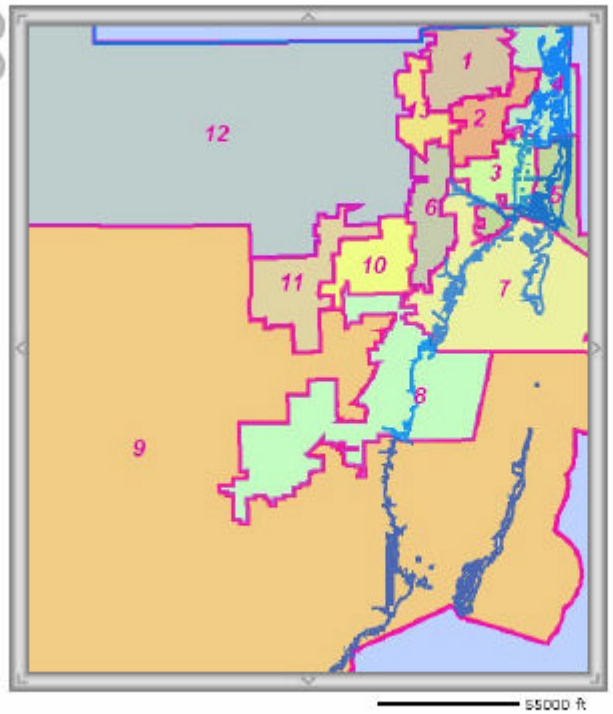

MAP NAVIGATION INSTRUCTIONS:

1. Choose an entry of the dropdown menu below to zoom to the desired Commission District. For instance, if you wish to get information on transportation projects planned for Commission District 3, click down on the arrow next to the "Zoom to" box, then on "3".

2. The map will zoom to the requested area. By clicking on one of the three zoom buttons, you can further:
   - View the map at the original zoom scale.
   - Zoom to 200% (double amplification)
   - Zoom to 400% (quadruple amplification)

3. When zooming to 200% or 400%, the "Overview Map" button is enabled, which allows you to click to different areas of the map simply by clicking on the corresponding area in the overview.

4. To navigate within the map, simply click on the navigational arrows located to the right (navigate East), to the bottom (South), to the left
   to the top (North). Navigational arrows are also at each
   he map for diagonal navigation (NE, SE, SW and NW).

   nformation on any given project in the map window
   h a thick red line), simply click on it, the project will
   ors to an orange yellow, and an information box appears
   t hand side of the screen.

   another District, click on the "1:1" or on the "Find" buttons.
   to" box will appear, you can then select another District.

   int the map and the project information by selecting
   ", then following the Windows print instructions.
   o print the map window by selecting the "Print" button

Zoom to ...
1
2
3
4
5
6
7
8
9
10
11
12
13
Zoom to ...

Miami-Dade County Metropolitan Planning Organization (MPO)

InteracTIP

Projects by County Commission Districts

MPO Project	XA10007-I
Facility	SR 112
From/Location	Miami International Airport
To/Location	I-95
Type of Work	ITS Installation: communication equipment
Type of Project	Electronic Signs/Monitoring
Project Description	Install communications backbone integrating FDOT & Miami-Dade County systems w/ MDX system. Install incident management & traffic surveillance equipment to SR 112.
Status	Project Development / Design / Build
Remarks/Comments	Congestion Relief Project
Next Step	
Contact Person	David Rosemond
Phone No.	(305) 637-3277 ext. 2230
e-mail	info@mdx-way.com
Construction Year	2004
Responsible Agency	XA

Done

My Computer

Typical Query Reports

Projects by Year

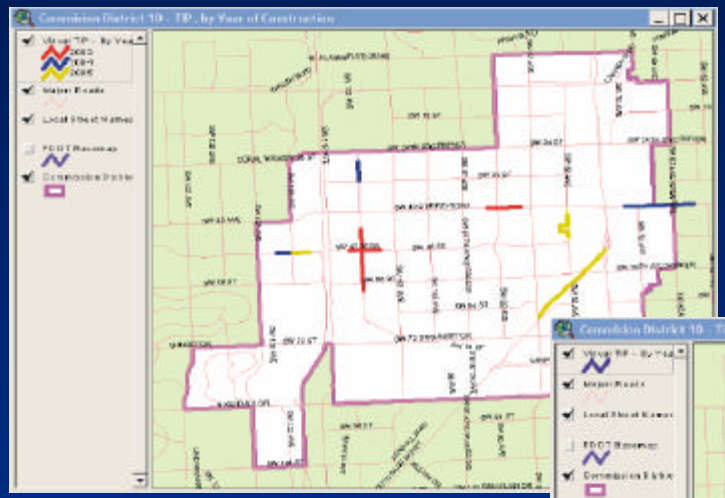

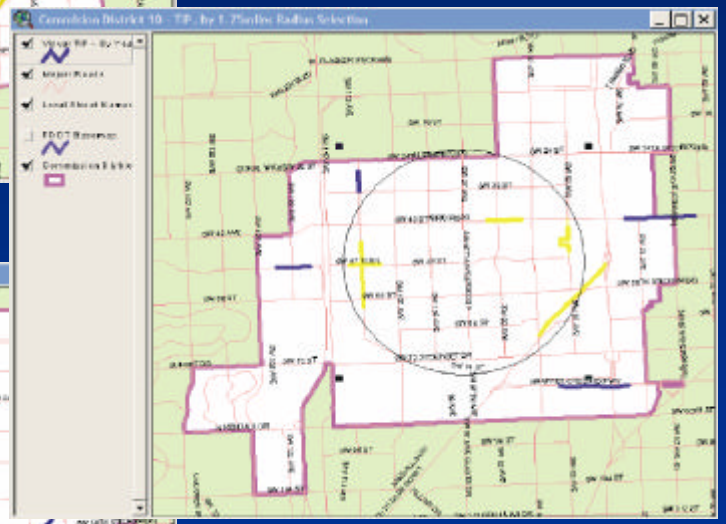

Projects Near Address

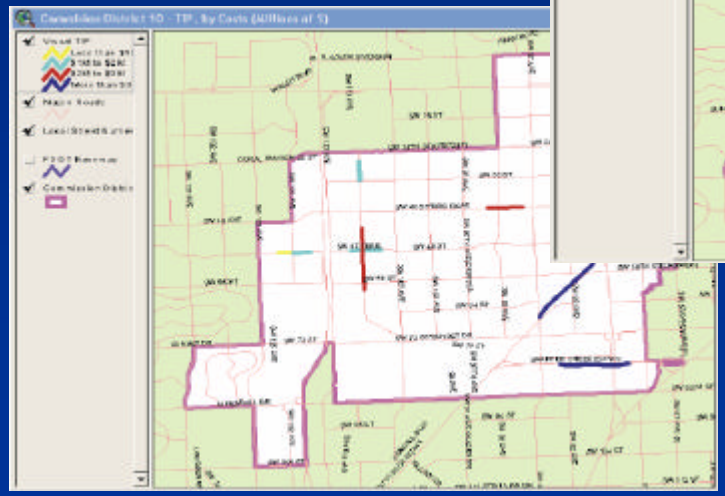

Projects by Cost

MIAMI-DADE MPO

InteracTIP

TRANSPORTATION IMPROVEMENT PROGRAM

FISCAL YEARS 2005 - 2009

METROPOLITAN PLANNING ORGANIZATION FOR THE MIAMI URBANIZED AREA

Approved by MPO Governing Board on May 27th, 2004

Summary TIP

Citizen's Guide

Projects by Agency

Projects by Type

Prospectus

MPO Site

My Neighborhood Site (Maps)

Data Updated as of September 30th, 2004

CLOSE

©2003 David Plummer & Associates.

Download and Install Adobe Reader

©2003 International Development Advisory Services.

Internet Module

Miami-Dade Portal - Microsoft Internet Explorer

File Edit View Favorites Tools Help

Back Search Favorites Media

Address http://miamidade.gov/wps/portal

Find a Service
Find a Department
Search Go

miamidade.gov

MIAMI-DADE

» Log In
» Using Our Site
» Contact Us
» Privacy Statement

Home Resident Visitor Business Employee

Online Services

- Look up Property Taxes
- My Business
- Search for County Jobs
- Search Property Records
- Pay Water Bill
- My Neighborhood
- Order Recycling Bins
- Contractor License Renewal
- Get Flight Arrivals/Departures
- Pay Parking Ticket
- Request a Building Inspection
- Track Building Plans
- Code Violation Search
- Receive Bids by E-mail
- View Today's Inspection Routes
- Renew Your Occupational License
- Request a Service
- File Unemployment Claims
- File Business Forms and Taxes
- Purchase US Savings Bonds

More»

Personalize

User Name (e-mail Address)

Password

Go

Remember me

»Password Reminder

Using Our Site

Tip of the Week

You can now receive weekly email updates from miamidade.gov! Just click on the Sign Up link in our "Personalize" portlet and select the topics of your interest. If you have already subscribed, we invite you to check out our newly added topics! Just log-on and then select Edit Profile in the upper right corner of the web page.

News

Public Hearing on Police Actions During FTAA Conference
Members of the public are invited to attend a joint City of Miami Civilian Investigative Panel and Miami-Dade County Independent Review Panel public hearing to discuss law enforcement actions arising during the Free Trade Area of the Americas Ministerial Conference.

Learn about Results-Oriented Government from the County Manager
Learn how good government works from the people who are making it happen right here in Miami-Dade County, as the Good Government Seminar Series starts on Thursday, January 15th at the Main Library.

Remember the Dream at Celebrations Honoring Dr. King
Join in a joyous celebration of the life and struggles of civil rights icon Dr. Martin Luther King, Jr. as agencies and organizations join together in a "beautiful symphony of brotherhood" January 15-19.

"Mom and Pop" Grants Available for District 11 Business Owners
Businesses in District 11 may be eligible for up to $5,000 to shore-up their operations. Applications are being accepted from now until January 30, 2004.

Ethics Commission to Hold Workshop on Gifts
Employees, here's your chance to ask questions and also hear how the Commission interprets county laws and rules on gifts and ethics.

Employee Discount for International Conference on Productivity and Quality Research
Government employees can get a special discounted conference registration fee of $199 for the 10th Commemorative International Conference to be held at the Hyatt Regency Hotel from February 15-19, 2004.

Avoid Lines, Apply for Homestead Exemptions Now
Avoid long waiting lines as the March 1, 2004 exemption filing deadline approaches. County residents are encouraged to apply for homestead and other exemptions at their earliest convenience. If you own property in Miami-Dade County that you used as your permanent residence prior to January 1, 2004, you could reduce the taxable value of your homestead property by up to $25,000, resulting in a tax savings of approximately $500 annually.

County CIO Named One of 2004's Premier 100 IT Leaders
County Chief Information Officer, Judi Zito, is one to watch in 2004 according to top IT industry publication.

County Departments Collaborate on Library Design
The Miami-Dade Public Library System and the Miami-Dade County General Services Administration have produced architectural plans for a prototype library that will be built in ten different locations throughout the county by 2010.

County Officials

- Mayor
- Commissioners
- Office of the Chair
- County Manager
- Clerk of Courts
- Inspector General
- Circuit & County Judges

Government

- Budget
- Other Local Governments
- Información en Español
- Enfòmasyon an Kreyòl
- About Our Government
- Public Meeting Calendar
- County Legislation / Ordinances
- General Obligation Bond 2004

More»

Events

Combating Corruption in Miami-Dade
01/16/2004 10:00 a.m. - Ethics Commission Hosts Press Conference

Leon Redbone Concert
01/16/2004 8:00 p.m. - At Fruit and Spice Park.

Auction of Retired County vehicles
01/18/2004 8:00 a.m. - The vehicles sold include sedans, pickup trucks, passenger and cargo vans, and occasionally police motorcycles.

Parks Presents Law and Art Workshop
01/21/2004 7:00 p.m. - Entertainment lawyer to offer law tips tailored for artists.

Internet

Miami-Dade County - My Neighborhood - Microsoft Internet Explorer

File Edit View Favorites Tools Help

Address http://gisms2.co.miami-dade.fl.us/MyNeighborhood/home.asp

My Neighborhood

miamidade.gov

Show Me:

Select Item

- Select Item
- Capital Improvement
- Code Violation
- Crime Incident
- Flood Zone
- Landuse Information
- Property Sales
- Sexual Offender/Predator
- Transportation Improvement

ACTIVE TOOL: PAN

Welcome to Miami-Dade County's My Neighborhood

My Neighborhood is an interactive web service that joins geographical mapping with several databases to provide users like you with helpful information about your neighborhood.

Quick Start Instructions:

1. Make a selection from the **Show Me** dropdown box on the left of this screen.
2. From the **Search By** dropdown box select Address, Intersection or Landmark to locate an area or property.
   When the location is found, a report will show information next to the map.
3. Use a tool to zoom, pan, print or get more detailed information.
4. From the **Show Me** dropdown box select a different My Neighborhood application.

▲ TOP

First Time Users - Help you Get Going!

If you are a first time user, please refer to any of the online helps for the various My Neighborhood applications listed below:

- Capital Improvement - Help
- Code Violation - Help
- Crime Incident - Help
- Land Use Information - Help
- Sales Information - Help
- Sexual Offender/Predator - Help
- Transportation Improvement - Help

▲ TOP

MIAMI-DADE

Questions and Comments
webmaster@miamidade.gov

Capital Improvements
(305) 375-1900

Code Violation
(305) 468-5900

Using My Neighborhood (Help)

My Neighborhood - Home | Capital Improvement | Code Violation
Crime Incident | Landuse Information | Sales Information
Sexual Offenders/Predators | My Home

Internet

My Neighborhood

miamidade.gov

Show Me:

Transportation Improvement

Search By:

Select Item

- Select Item
- Address
- Intersection
- Landmark
- Project Type

portation
ort, please do one of the following:

- Zoom in further until a report is displayed.
- Search by Address, Intersection, Landmark, or Project Type.
- While the zoom in or zoom out tool is active, left click once on the map in the area you are interested in.

ACTIVE TOOL: ZOOMIN

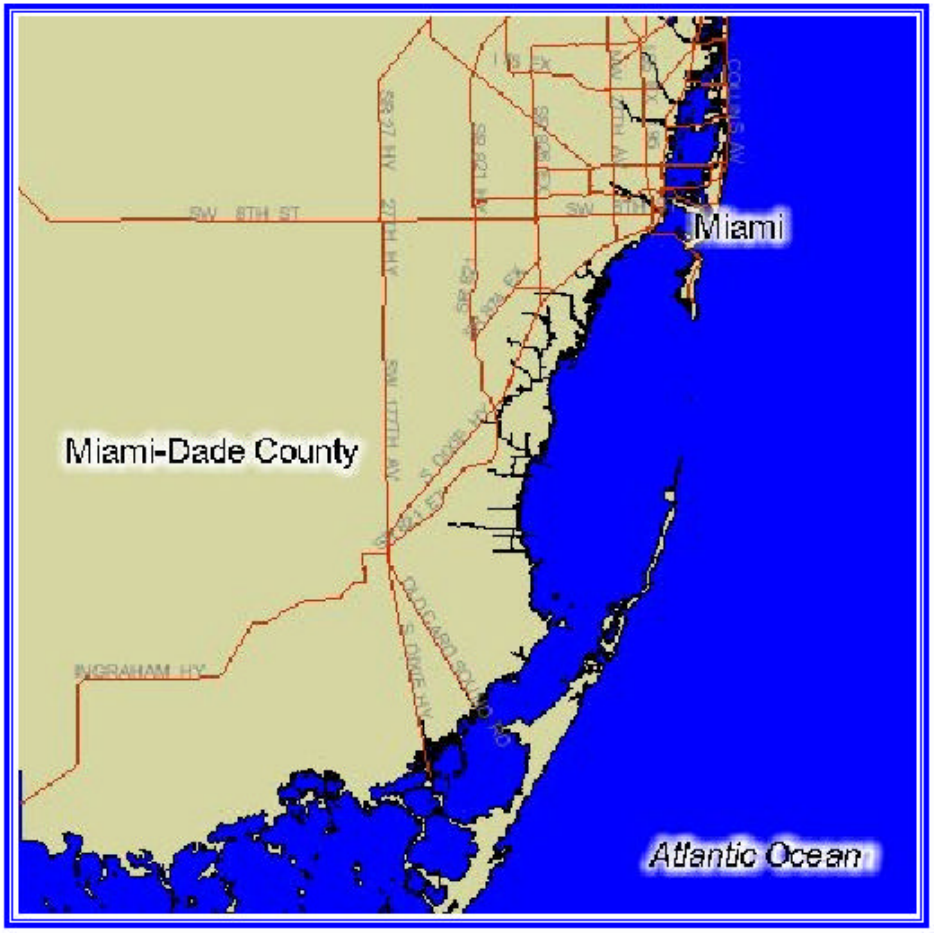

Digital Orthophotography - 2001

0 30761 ft

MIAMI·DADE

Legend

Legend
MPO

- Arterial/Collector Road
- Electronic Signs/Monitoring
- Expressway
- Passenger Transfer Station
- Pedestrian/Bicycle
- Transit

- Highway
- Major Road
- Street
- Water
- Miami-Dade County

N
W E
S

Show Me:

Transportation Improvement

Search By:

Project Type

MPO Project Search by Type

Please click on the links below to generate a tabular report.

Mapable MPO Projects

Non Mapable MPO Projects

All MPO Projects

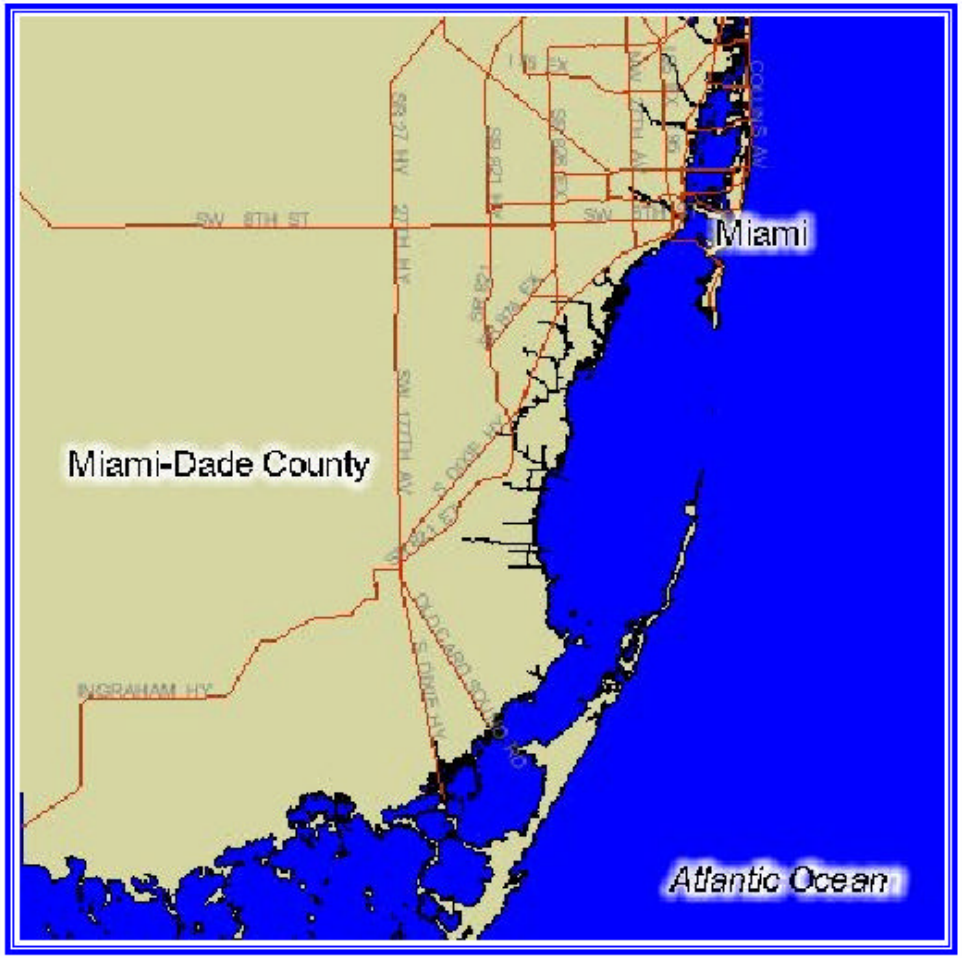

Legend

Legend
MPO

Arterial/Collector Roa

Electronic Signs/Monitoring

Expressway

Passenger Transfer Station

Pedestrian/Bicycle

Transit

Highway

Major Road

Street

Water

Miami-Dade County

N
W
E
S

Transportation Improvement Projects
Miami-Dade County, Florida

miamidade.gov

MIAMI-DADE

Summary of mappable transportation improvement projects.

Project Type	CNT.
ARTERIAL/COLLECTOR ROAD	259
EXPRESSWAY	57
PEDESTRIAN/BICYCLE	25
ELECTRONIC SIGNS/MONITORING	15
TRANSIT	10
PASSENGER TRANSFER STATION	1
Total	367

Close

Transportation Improvement Projects
Miami-Dade County, Florida

miamidade.gov

MIAMI-DADE

Summary of non mappable transportation improvement projects.

Project Type	CNT.
ARTERIAL/COLLECTOR ROAD	294
TRANSIT	85
SEAPORT IMPROVEMENT	58
AIRPORT IMPROVEMENT	32
ELECTRONIC SIGNS/MONITORING	19
EXPRESSWAY	18
PEDESTRIAN/BICYCLE	17
PASSENGER TRANSFER STATION	13
Total	536

My Neighborhood

miamidade.gov

Show Me:

Transportation Improvement

Search By:

Select Item

- Select Item
- Address
- Intersection
- Landmark
- Project Type

sportation
ort, please do one of the following:

- Zoom in further until a report is displayed.
- Search by Address, Intersection, Landmark, or Project Type.
- While the zoom in or zoom out tool is active, left click once on the map in the area you are interested in.

ACTIVE TOOL: ZOOMIN

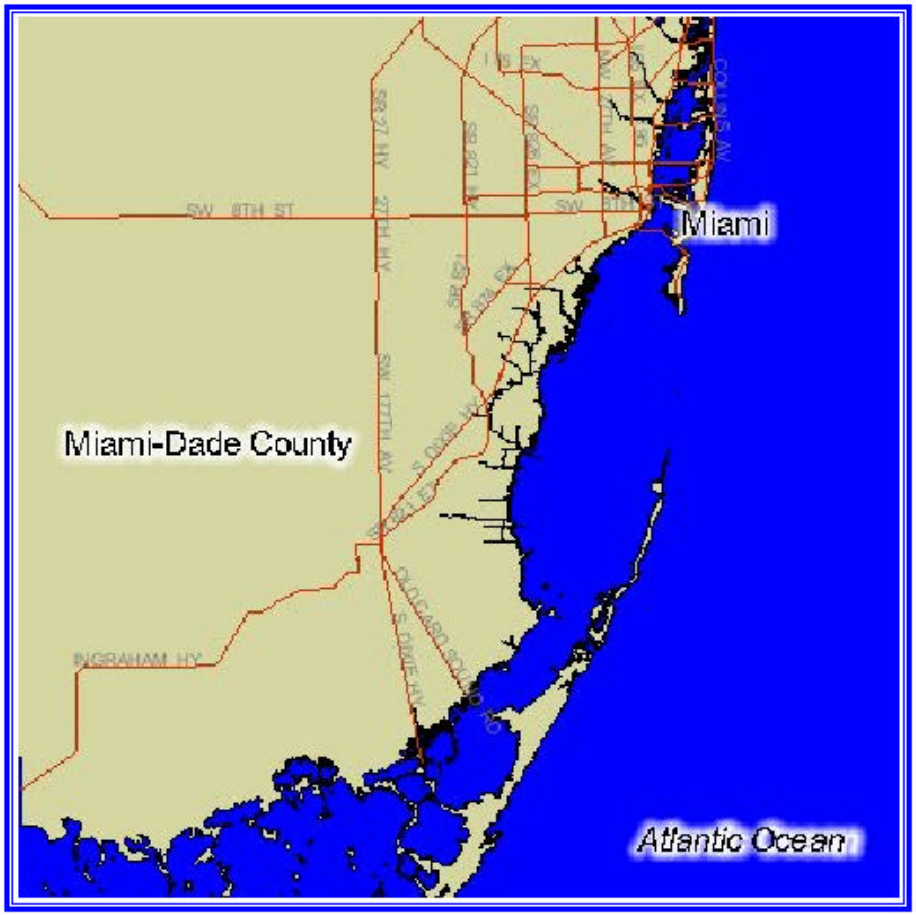

MIAMI-DADE

Legend

Legend
MPO
Arterial/Collector Road
Electronic Signs/Monitoring
Expressway
Passenger Transfer Station
Pedestrian/Bicycle
Transit

Highway
Major Road
Street
Water
Miami-Dade County

N
W E
S

Show Me:

Transportation Improvement

Search By:

Landmark

Landmark Search

183rd Street Flea Market

- Fifth Street Mover Station
- Financial Dist Mover Station
- First St Mover Station
- Fisher Island
- Florida Memorial College
- Freedom Tower Mover Station
- Fruit & Spice Park
- Golf Club of Miami
- Government Center Mover Station
- Government Center Station
- Greenery Mall
- Greynolds Park
- Gusman Cultural Center
- Gwen Cherry Park
- Hammocks Station
- Haulover Park
- Hialeah Race Track
- Hialeah Station
- Homestead Air Reserve Base
- Homestead Airport
- Homestead Bayfront Park
- Homestead City Hall
- Homestead General Airport
- Homestead Hospital
- Homestead Motorsports
- International Mall
- Intracoastal Station
- Jackson Memorial Hospital
- Jockey Club
- Joe Robbie Stadium

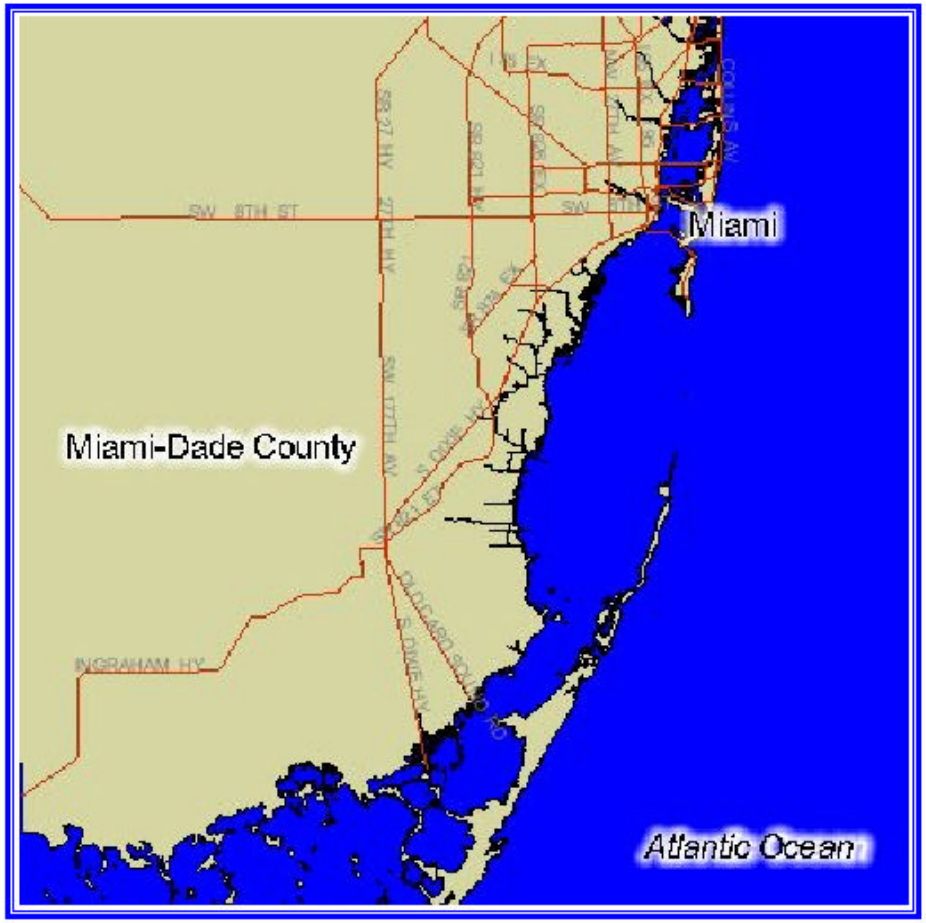

Digital Orthophotography - 2001

0 30761 ft

Legend

Legend
MPO
Arterial/Collector Road
Electronic Signs/Monitoring
Expressway
Passenger Transfer Station
Pedestrian/Bicycle
Transit

Highway
Major Road
Street
Water
Miami-Dade County

N
W E
S

My Neighborhood - Home | Capital Improvement | Code Violation
Crime Incident | Landuse Information | Sales Information
Sexual Offenders/Predators | My Home

My Neighborhood

miamidade.gov

ACTIVE TOOL: ZOOMIN

MIAMI-DADE

Show Me:

Transportation Improvement

Search By:

Select Item

Map Area: 0.5 sq mile Go

Click here for a summary of non mapable MPO projects

Search Results:
11 project(s) found in 0.50 square mile around
Government Center Station

Summary Result:

No.	Project Type
3	Arterial/Collector Road
4	Expressway
2	Pedestrian/Bicycle
2	Transit
11	All Projects

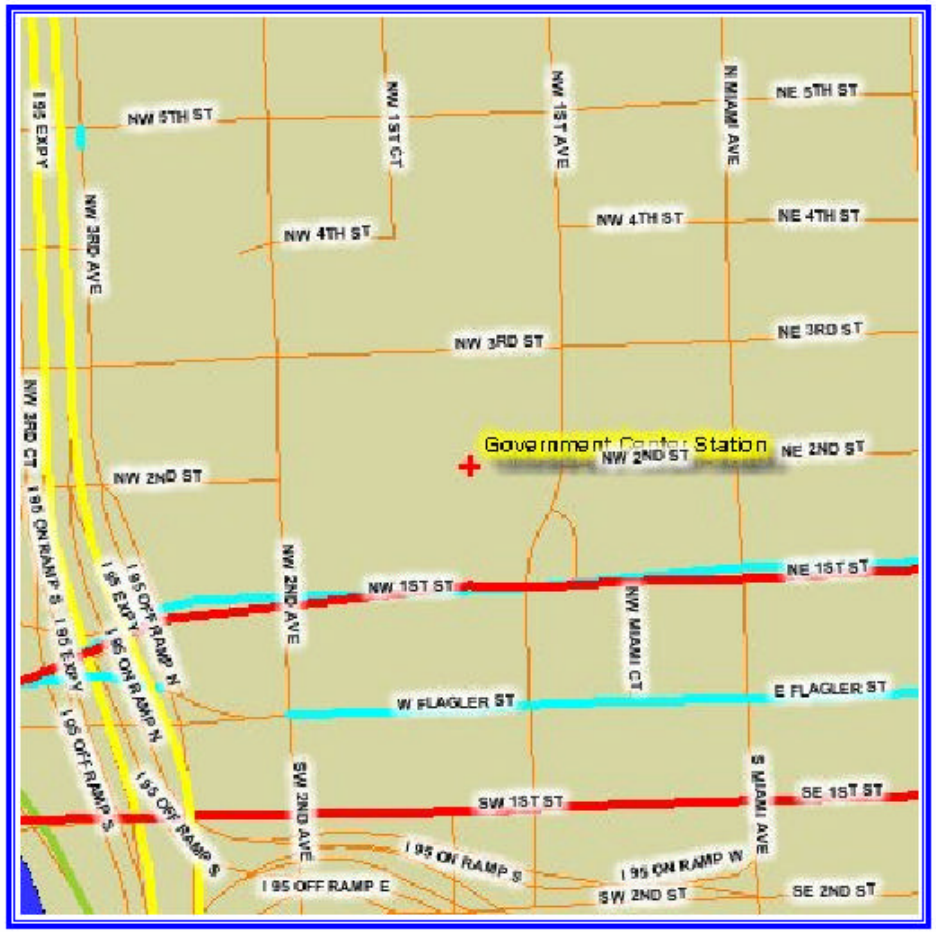

Digital Orthophotography - 2001

0 264 ft

Legend

Legend
MPO
- Arterial/Collector Road
- Electronic Signs/Monitoring
- Expressway
- Passenger Transfer Station
- Pedestrian/Bicycle
- Transit

- Highway
- Major Road
- Street
- Water
- Miami-Dade County

N W E S

Show Me:

Transportation Improvement

Search By:

Select Item

Map Area: 0.5 sq mile Go

1.5 sq mile
1 sq mile
0.5 sq mile

Click [illegible] mary of non ma[illegible] jects

Search Results:
11 project(s) found in 0.50 square mile around
Government Center Station

Summary Result:

No.	Project Type
3	Arterial/Collector Road
4	Expressway
2	Pedestrian/Bicycle
2	Transit
11	All Projects

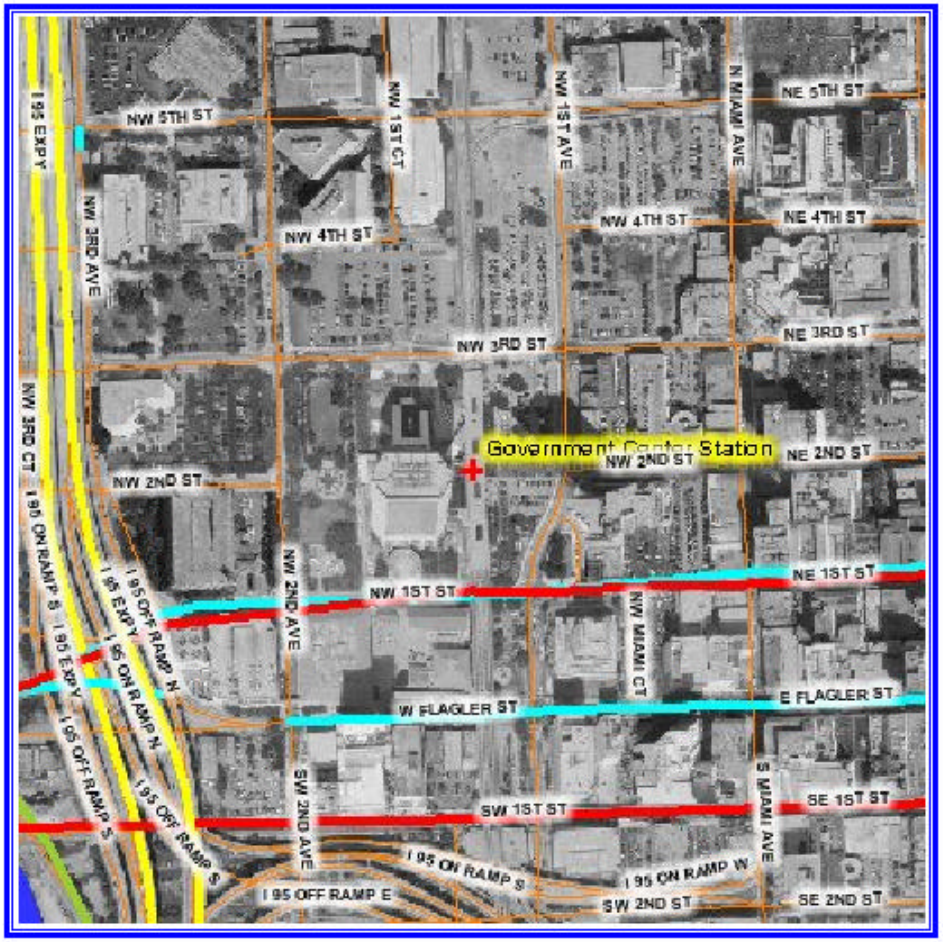

Digital Orthophotography - 2001

0 264 ft

Legend

Legend
MPO

- Arterial/Collector Road
- Electronic Signs/Monitoring
- Expressway
- Passenger Transfer Station
- Pedestrian/Bicycle
- Transit

- Highway
- Major Road
- Street
- Water
- Miami-Dade County

N
W E
S

Show Me:

Transportation Improvement

Search By:

Select Item

Map Area: 1.5 sq mile Go

Click here for a summary of non mapable MPO projects

Search Results:
31 project(s) found in 1.50 square mile around
Government Center Station

Summary Result:

No.	Project Type
14	Arterial/Collector Road
1	Electronic Signs/Monitoring
8	Expressway
6	Pedestrian/Bicycle
2	Transit
31	All Projects

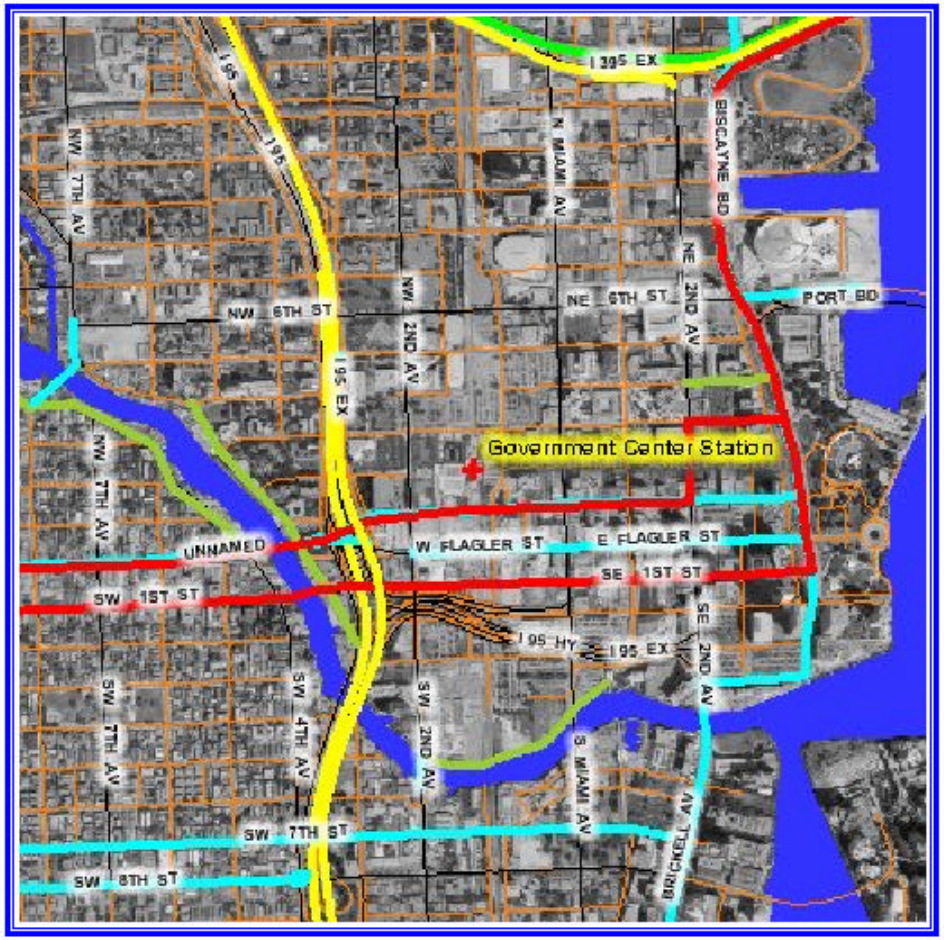

Digital Orthophotography - 2001

0 792 ft

Legend

Legend
MPO

- Arterial/Collector Road
- Electronic Signs/Monitoring
- Expressway
- Passenger Transfer Station
- Pedestrian/Bicycle
- Transit

- Highway
- Major Road
- Street
- Water
- Miami-Dade County

N
W E
S

My Neighborhood
Miami-Dade County, Florida

miamidade.gov

MIAMI-DADE

Transportation Improvement Detail Window

14 Arterial/Collector Road Project(s) found in 1.50 square mile around Government Center Station

Records: 1 to 14 of 14.

 # 1 Project No. PW610140 **Project Name** Flagler Street **Project Type** Arterial/Collector Road
Contact Person: Highway Planning **Contact Phone:** (305) 375-2913 **Contact E-Mail:** N/A
Location: from NW 2 Avenue **to** Biscayne Boulevard **Status** Under design

Comments:	Remarks/Comments:	Project Description:
New Construction: from one-way to two-way	Major road & bridge project	Design & Construction Administration: Convert

 # 2 Project No. PW662411 **Project Name** SW 2 Avenue **Project Type** Arterial/Collector Road
Contact Person: Highway Planning **Contact Phone:** (305) 375-2913 **Contact E-Mail:** N/A
Location: from Bridge over Miami River **to** **Status** Under Construction by FDOT

Comments:	Remarks/Comments:	Project Description:
New Construction: 4-lane bridge		New 4 lane bridge over Miami River along SW 2

 # 3 Project No. DT2498352 **Project Name** SR 5/US-1/BISC BLVD **Project Type** Arterial/Collector Road
Contact Person: YUANET LETZELTER **Contact Phone:** (305) 470-5268 **Contact E-Mail:** yuanet.letzelter@dot.st.fl.us
Location: from FROM NE 5TH STREET **to** TO NE 13TH STREET **Status**

Comments:	Remarks/Comments:	Project Description:
FLEXIBLE PAVEMENT RECONSTRUCT		

 # 4 Project No. PW662470 **Project Name** Port Boulevard **Project Type** Arterial/Collector Road
Contact Person: Highway Planning **Contact Phone:** (305) 375-2913 **Contact E-Mail:** N/A
Location: from **to** **Status** Under study

Comments:	Remarks/Comments:	Project Description:
Access Improvements: U-turn		Access improvements, U-Turn

Transportation Improvement Program

Project Description

InteracTIP

Facility:	**Flagler Street**		
From:	NW 2 Avenue	**Implementing Agency:**	MD Public Works
To:	Biscayne Boulevard		
Type of Project:	Arterial/Collector Road		
Type of Work:	New Construction: from one-way to two-way	**Construction Year:**	N/A
Status:	Under design	**Next Step:**	
Remarks/Comments:	Major road & bridge project		
MPO Project No.:	PW610140	**Agency Project No.:**	610140

Project Location

Project Description: Design & Construction Administration; Convert from one-way to two-way.

Contact Person:	Phone No.:	e-mail Address:
Highway Planning	(305) 375-2913	

Summary

- **Multi Purpose Tool**
- **Facilitates Preparation of TIP**
- **Simplifies Extraction of Information**
- **Provides Internet Access to TIP**

David Plummer & Associates

International Development Advisory Services