



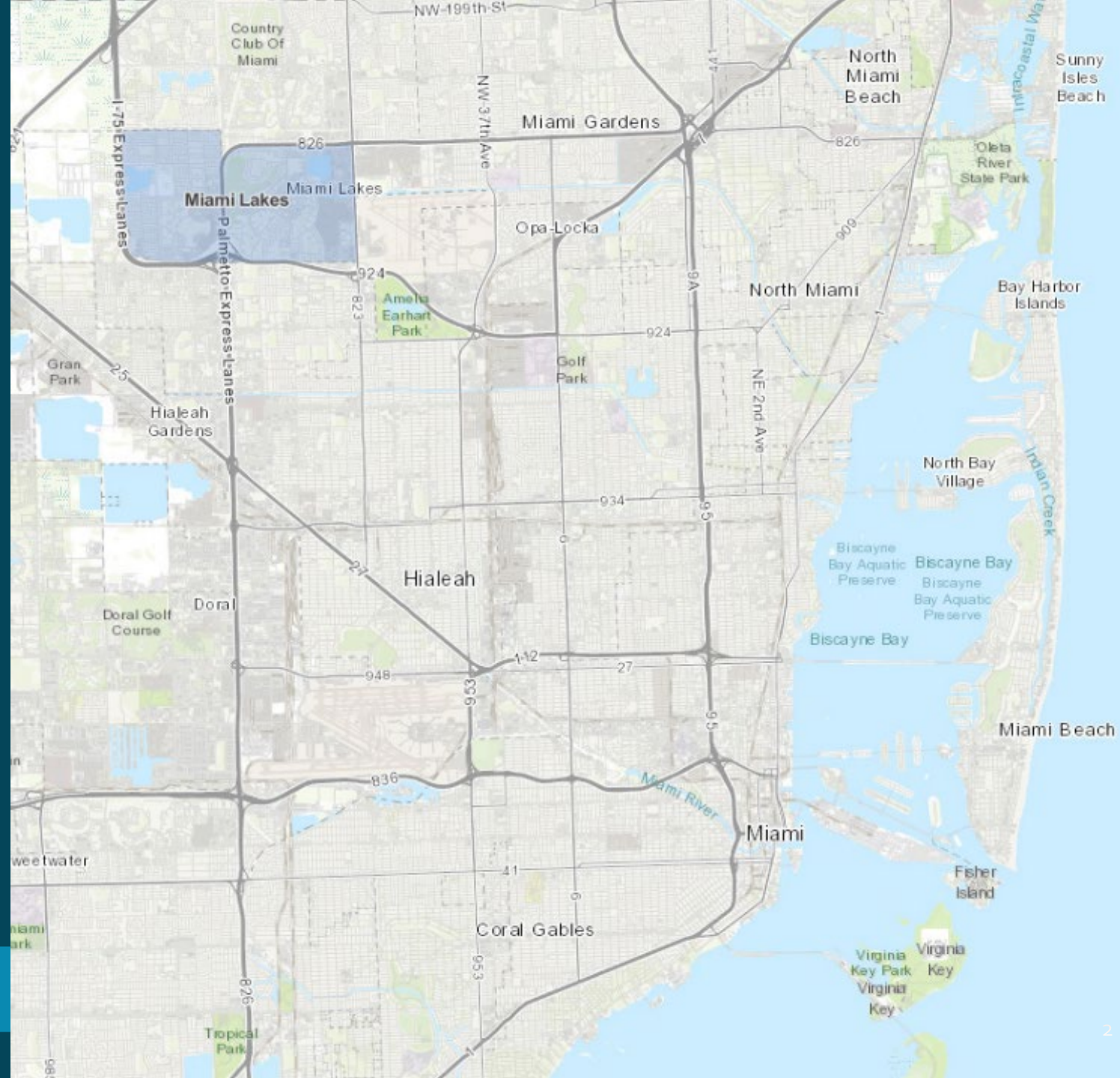
Citizens' Independent Transportation Trust (CITT)



Introduction

The Town of Miami Lakes is a community of 30,000 residents located in the Northwest corner of Miami-Dade County. Incorporated December 5th, 2000, Miami Lakes became the 31st municipality in the county, home to over 1,700 business and over 90 parks.

The master plan for Miami Lakes began over 50 years ago, when the Graham family began development of what was their dairy farm. The original concept for the Town continues to be incorporated into new planning and development and has been recognized by national and local media as one of the best examples of community master planning in the nation.



Current Uses of Surtax Funds

Surtax funds go towards funding many projects and programs in our community

- Freebee on-demand program
- Greenway bike path repairs and maintenance
- Street Lighting and Utilities
- Transportation studies
- Admin expenses and program management
- NW 59th Ave roadway extension
- Miami lakes green 2.0 146th St greenway
- Veterans Park bicycle and pedestrian improvements
- Fairway Dr bike lane and crosswalk





Freebee Program

Since 2018 the Town of Miami Lakes has offered a free, on demand, transit service through Freebee. This program replaced our previous circulator service to provide more accessible and efficient transportation to the community. We just launched our Freebee Tesla's in September 2023 and we are excited to see the effects that these new vehicles have on ridership and decreasing wait times compared to the GEM carts that were offered previously



RIDE REQUEST MONDAY



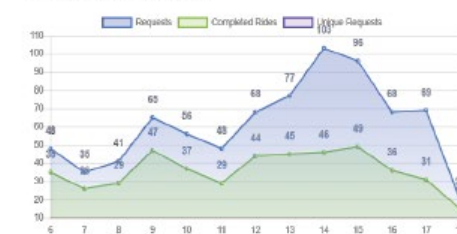
RIDE REQUEST TUESDAY



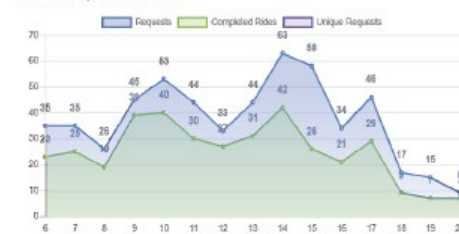
RIDE REQUEST WEDNESDAY



RIDE REQUEST THURSDAY

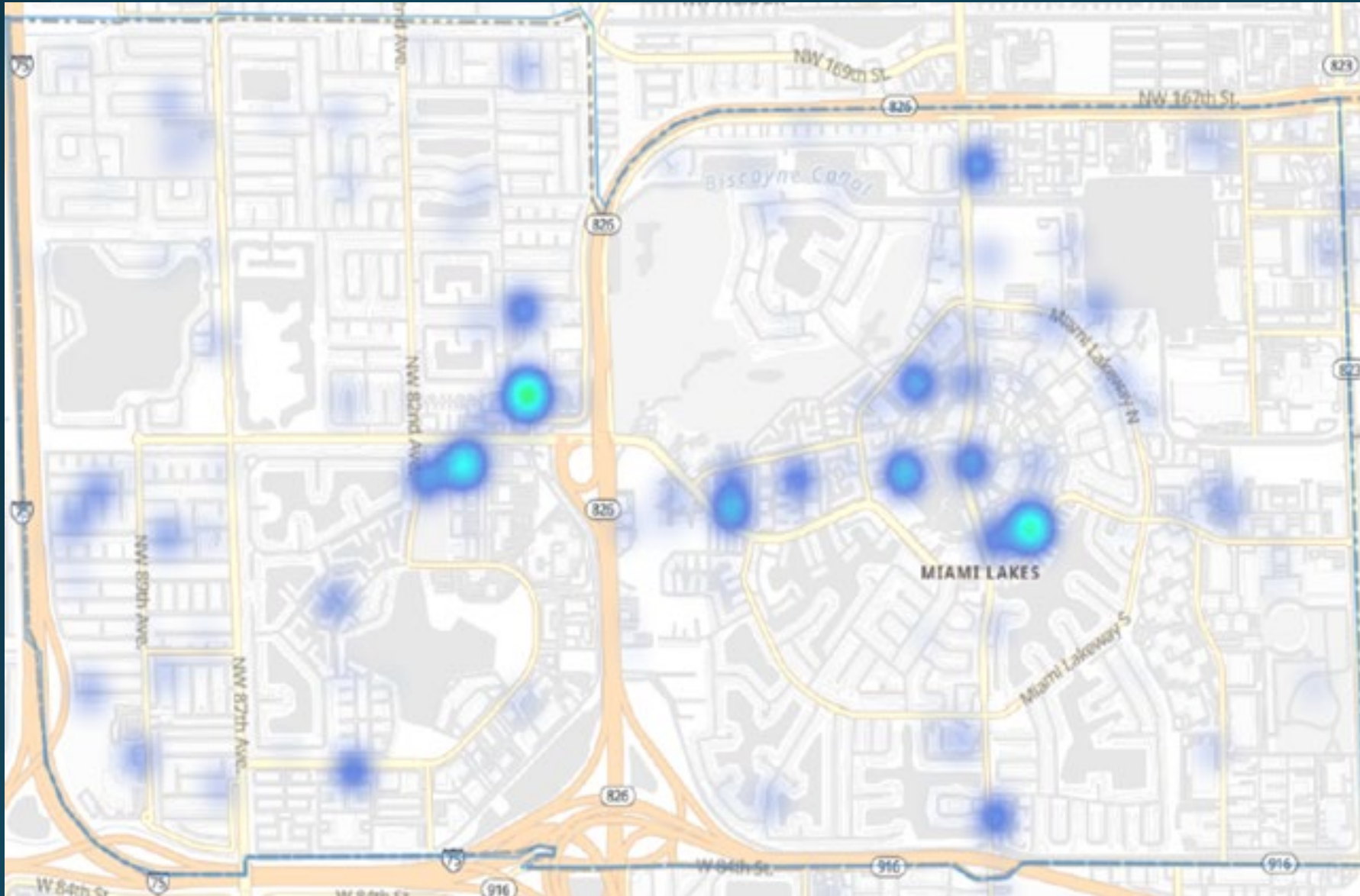


RIDE REQUEST FRIDAY

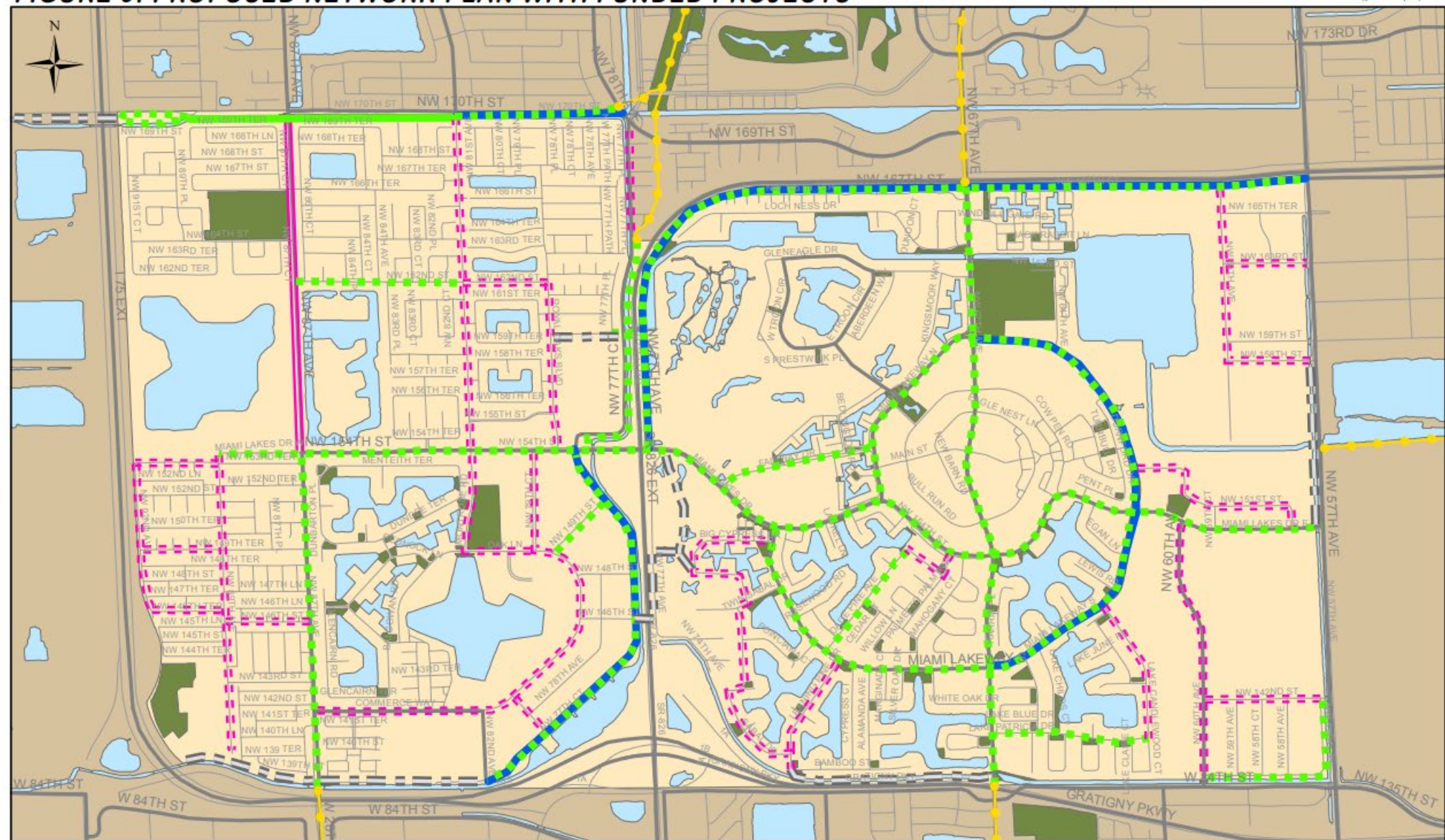


RIDE REQUEST SATURDAY

















- On track to complete over 33,000 rides this fiscal year
- 47% of our riders are over the age of 50
- 70% of our riders are Female
- Our most popular destinations are grocery stores, the pharmacy, doctors offices and shopping complexes



Legend

- | | | | | | |
|--|--|---|---|---|---|
|  Existing Off-Road Facility |  Future Off-Road Facility |  Future Facility by Others |  Major Roads |  Water |  Town of Miami Lakes |
|  Existing On-Road Facility |  Future On-Road Facility |  Long-Range Opportunity |  Funded Projects |  Parks |  Miami-Dade County |



Fairway Drive- Design Stage

Fairway Drive is a bike lane improvement project that is currently in the design phase, we are hoping to increase the sidewalks to 10ft shared use paths on either side to increase safety and accessibility to bike facilities in town. This project is a piece of our larger bicycle improvement plan that will create better bike lane connectivity throughout our community

Total Project cost Estimate \$1,200,000

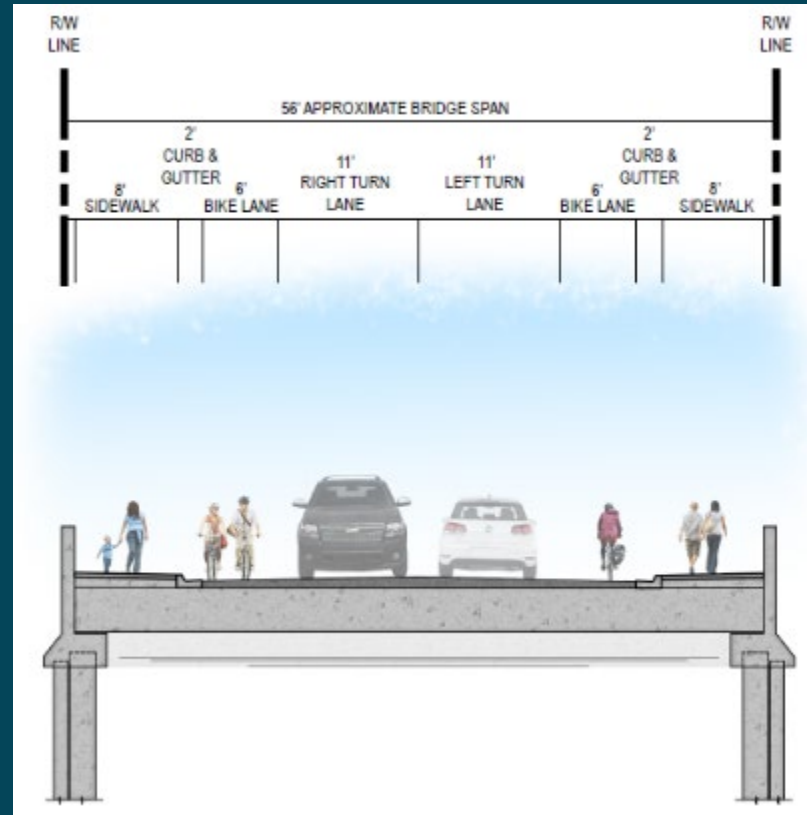
PTP Estimated Funding \$300,000

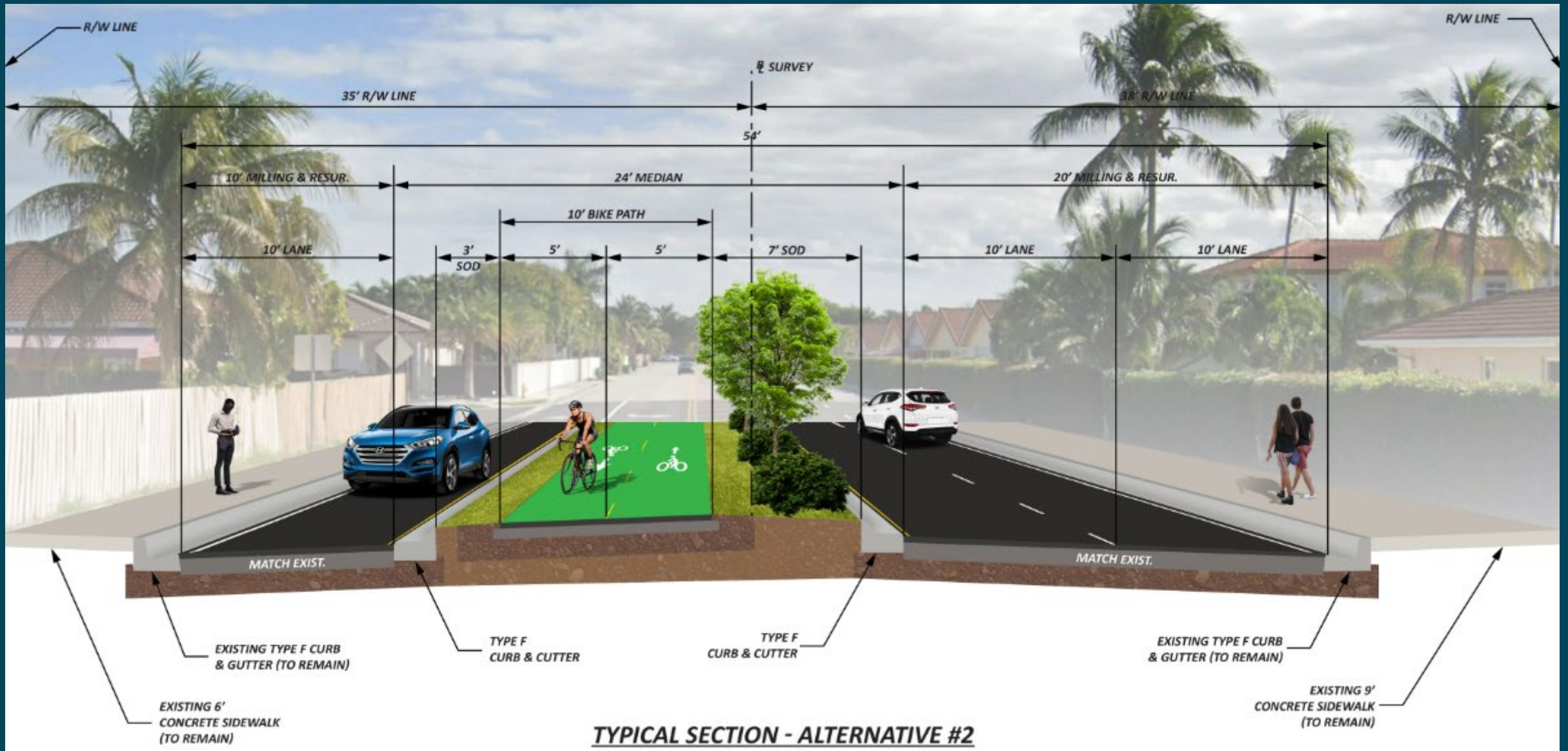
Grants Totaling \$900,000

NW 59th Ave Bridge

Total Project Cost Estimate: \$14,850,000
PTP Estimated Funding: \$3,500,000
Grants Totaling: \$8,300,000
Mobility Fees: \$450,000
Gas Tax: \$700,000
County Road Impact Fees: \$1,900,000

The Town is combining PTP funding with Federal and State funds to build a bridge across C-9 canal; At the current time there is no north-south connectivity to access the thriving industrial and commercial district located between the canal and NW 57th avenue. The commercial and industrial area contains Miami Lakes Educational Center, Caterpillar, Costco, restaurants, auto dealerships, and commercial centers. This is a complex project that requires cooperation from several agencies, including Miami Dade County, FDOT, Miami Airport Authority, FAA, WASD, DERM, and Miami Dade Schools.





Miami Lakes Greenway 2.0: NW 146th Street

Total Project Budget: \$808,200
 PTP Funding: \$266,706