

Memorandum



Date: May 5, 2026

To: Honorable Chairman Anthony Rodriguez
and Members, Board of County Commissioners

From: Daniella Levine Cava *Daniella Levine Cava*
Mayor

Subject: Off-System Construction and Maintenance Agreement with State of Florida,
Department of Transportation and Miami-Dade County for Local Roadway
Improvements for SR 860/Miami Gardens Drive at NW 37th Avenue and from NW
6th Avenue to West of NE 10th Avenue

Agenda Item No. 8(N)(6)

Executive Summary

The purpose of this item is for the Board of County Commissioners (Board) to approve an Off-System Construction and Maintenance Agreement with the Florida Department of Transportation (FDOT) for the implementation of local roadway improvements within project FM No. 449362-1-52-01, i.e., SR 860/Miami Gardens Drive at NW 37th Avenue and from NW 6th Avenue to west of NE 10th Avenue. A portion of the project includes work on NW 37th Avenue and NW 181st Street, roads not on the State Highway System. Some of the specific improvements include reconstruction of existing sidewalk, curb ramps and detectable warning mats. The project is estimated to cost \$176,000.61 and will be funded and built by FDOT. The anticipated construction start date is April 2027.

Recommendation

It is recommended that the Board approve the attached resolution authorizing the execution of an Off-System Construction and Maintenance Agreement between the County and FDOT for local roadway improvements within project FM No. 449362-1-52-01, i.e., SR 860/Miami Gardens Drive at NW 37th Avenue and from NW 6th Avenue to west of NE 10th Avenue. The estimated project cost is \$176,000.61 and will be funded by FDOT.

Scope

The project is in District 1, which is represented by Commissioner Oliver G. Gilbert, III.

Delegation of Authority

The authority of the County Mayor or County Mayor's designee to execute and implement this agreement, including exercising all the provisions contained therein, is consistent with those authorities granted under the Code of Miami-Dade County.

Fiscal Impact/Funding Source

The project is estimated to cost \$176,000.61 and will be funded and built by FDOT. The County provides maintenance operations to the existing local roadway and upon completion of the project the County is required to continue its existing maintenance efforts within the County's right-of-way. These costs are funded through DTPW's General Fund allocation.

Track Record/Monitor


DTPW is the entity overseeing this project and the person responsible for monitoring it is Maria D. Molina P.E., Chief, Right-of-Way and Stormwater Planning and Design Division.

Background

This Off-System Construction and Maintenance Agreement is for the construction of pedestrian improvements on SR 860 Miami Gardens Drive at NW 37th Avenue and from NW 6th Avenue to west of NE 10th Avenue, specifically at the intersection at NW 37th Avenue and NW 181st Street. The improvements consist of the following:

- Proposed Mast arm;
- Reconstruction of existing sidewalk, curb ramps, and detectable warning mats;
- Replacement of existing push buttons;
- Proposed service disconnect; and
- Remove existing service disconnect.

If the project requires the acquisition of additional right-of-way, FDOT shall acquire such right-of-way to complete the project at no cost to the County. The anticipated construction start date is April 2027.



Jimmy Morales
Chief Operating Officer



MEMORANDUM
(Revised)

TO: Honorable Chairman Anthony Rodriguez
and Members, Board of County Commissioners

DATE: May 5, 2026

FROM: 
Cliff Bonzon-Keenan
County Attorney

SUBJECT: Agenda Item No. 8(N)(6)

Please note any items checked.

- _____ **“3-Day Rule” for committees applicable if raised**
- _____ **6 weeks required between first reading and public hearing**
- _____ **4 weeks notification to municipal officials required prior to public hearing**
- _____ **Decreases revenues or increases expenditures without balancing budget**
- _____ **Budget required**
- _____ **Statement of fiscal impact required**
- _____ **Statement of social equity required**
- _____ **Ordinance creating a new board requires detailed County Mayor’s report for public hearing**
- _____ **No committee review**
- _____ **Requires more than a majority vote (i.e., 2/3’s present ____, 2/3 membership ____, 3/5’s ____, unanimous ____, majority plus one ____, CDMP 7 votes (majority of membership) ____, CDMP 2/3 members present but not less than 7 votes (majority of membership) ____, CDMP 9 votes (2/3 membership) _____) to approve**
- _____ **Current information regarding funding source, index code and available balance, and available capacity (if debt is contemplated) required**

Approved _____ Mayor
Veto _____
Override _____

Agenda Item No. 8(N)(6)
5-5-26

RESOLUTION NO. _____

RESOLUTION APPROVING AN OFF-SYSTEM CONSTRUCTION AND MAINTENANCE AGREEMENT BETWEEN MIAMI-DADE COUNTY AND THE FLORIDA DEPARTMENT OF TRANSPORTATION FOR LOCAL ROADWAY IMPROVEMENTS FOR SR 860/MIAMI GARDENS DRIVE AT NW 37TH AVENUE AND FROM NW 6TH AVENUE TO WEST OF NE 10TH AVENUE, A PORTION OF THE PROJECT INCLUDES WORK ON NW 37TH AVENUE AND NW 181ST STREET, IN MIAMI-DADE COUNTY, FLORIDA; AND AUTHORIZING THE COUNTY MAYOR OR COUNTY MAYOR'S DESIGNEE TO EXECUTE THE SAME AND EXERCISE THE PROVISIONS CONTAINED THEREIN

WHEREAS, this Board desires to accomplish the purposes outlined in the accompanying memorandum, a copy of which is incorporated herein by reference,

NOW, THEREFORE, BE IT RESOLVED BY THE BOARD OF COUNTY COMMISSIONERS OF MIAMI-DADE COUNTY, FLORIDA, that this Board:

Section 1. Approves the foregoing recitals and incorporates them into this resolution.

Section 2. Approves the Off-System Construction and Maintenance Agreement between Miami-Dade County and the Florida Department of Transportation, in substantially the form attached hereto and incorporated herein, for the implementation of local roadway improvements for SR/860 Miami Gardens Drive at NW 37th Avenue and from NW 6th Avenue to West of NE 10 Avenue, a portion of the project includes work on NW 37th Avenue and NW 181st Street, in Miami, Florida.

Section 3. Further authorizes the County Mayor or County Mayor's designee to execute the agreement for and on behalf of Miami-Dade County and to exercise the provisions contained therein.

The foregoing resolution was offered by Commissioner ,
who moved its adoption. The motion was seconded by Commissioner
and upon being put to a vote, the vote was as follows:

Anthony Rodriguez, Chairman	
Kionne L. McGhee, Vice Chairman	
Marleine Bastien	Juan Carlos Bermudez
Sen. René García	Oliver G. Gilbert, III
Roberto J. Gonzalez	Keon Hardemon
Danielle Cohen Higgins	Vicki L. Lopez
Natalie Milian Orbis	Raquel A. Regalado
Micky Steinberg	


The Chairperson thereupon declared this resolution duly passed and adopted this 5th day of May, 2026. This resolution shall become effective upon the earlier of (1) 10 days after the date of its adoption unless vetoed by the County Mayor, and if vetoed, shall become effective only upon an override by this Board, or (2) approval by the County Mayor of this resolution and the filing of this approval with the Clerk of the Board.

MIAMI-DADE COUNTY, FLORIDA
BY ITS BOARD OF
COUNTY COMMISSIONERS

JUAN FERNANDEZ-BARQUIN, CLERK

By: _____
Deputy Clerk

Approved by County Attorney as
to form and legal sufficiency.



Annery Pulgar Alfonso

OFF-SYSTEM CONSTRUCTION AND MAINTENANCE AGREEMENT

Between

**STATE OF FLORIDA, DEPARTMENT OF TRANSPORTATION
("DEPARTMENT")**

and

**MIAMI-DADE COUNTY, FLORIDA
("COUNTY")**

THIS AGREEMENT is made and entered into as of _____, 20__, by and through the STATE OF FLORIDA, DEPARTMENT OF TRANSPORTATION, an agency of the State of Florida (the "Department"), and Miami-Dade County, a political subdivision of the State of Florida (the "COUNTY"), collectively referred to as the "Parties."

RECITALS

A. Upon approval of the Department's Work Program by the State of Florida Legislature, and adoption by the Department Secretary, the Department shall complete the various projects included in the Department Work Program; and

B. Included in the Department Work Program is Project Number FM# 449362-1-52-01, SR 860 Miami Gardens Dr at NW 37th Ave. and from NW 6th Ave. to W. of NE 10 Ave. (the "Project"). A portion of the Project includes work on NW 37th Ave. and NE 181st St., in Miami, Florida, roads not on the State Highway System; and

C. The COUNTY is the holder of ownership rights to NW 37th Ave. and NE 181st St., roads not on the State Highway System; and

D. The Parties agree that it is in the best interest of each party for the Department to undertake and to complete all aspects of the Project Improvements (as defined below), including but not limited to, the design, construction, construction inspection, maintenance during and after construction, utilities, easements, and other associated tasks; and

E. The Parties agree that in order for the Department to access, construct, install, and maintain the Project Improvements, the Department will be acquiring perpetual easements in, over, under, upon, and through certain property owned by the COUNTY shown in Exhibit "A", attached hereto and incorporated herein by reference ("Parcels 800 and 801").

F. The Parties further agree that it is in the best interest of each party to enter into this Agreement in order to allow the Department to construct and complete the Project Improvements prior to the closing of Parcels 800 and 801.

TERMS

NOW THEREFORE, in consideration of the premises, the mutual covenants and other valuable considerations contained herein, the receipt and sufficiency of which are hereby acknowledged, the Parties agree as follows:

1. The recitals in this Agreement are true and correct, and incorporated into and made a part hereof.
2. The Parties agree that the Department intends to undertake and complete Project Number FM# 449362-1-52-01, which Project generally includes the following:
 - Mast arm.
 - Pedestrian ramps.
 - Pedestrian push buttons
 - Milling and resurfacing; and
 - Singing and Pavement marking.

The Project shall include the following improvements on NW 37th Ave from Sta 116+60.37 to Sta 116+98.87 (the "Project Improvements"):

- a) Proposed Mast Arm,
- b) Reconstruction of existing sidewalk, curb ramps and detectable warning mats; and
- c) Replacement of existing push buttons;

The Project shall include the following improvements on NW 181st Street from Sta. 214+57.31 to Sta. 214+88.34 (the "Project Improvement"):

- a) Proposed Service disconnect,
- b) Existing controller cabinet to remain
- c) Remove existing service disconnect

The Project shall further include all activities associated with or arising out of the construction of the Project Improvements.

The Department will design and construct the Project Improvements in accordance with all applicable federal and state laws and regulations and in accordance with Department design and construction standards as set forth in the Department's guidelines, standards, and procedures.

The Department shall have final decision authority with respect to the design, the design review process, and construction of the Project Improvements, and the relocation of any utilities that the Department may determine to be required.

3. The COUNTY agrees to fully cooperate with the Department in the construction, reconstruction and relocation of utilities that are located within the COUNTY's right-of-way, within Parcels 800 and 801. The utility relocations, if any, which may be required by the Department for purposes of the Project Improvements, shall be done in accordance with the Department's guidelines, standards and procedures. The Department shall submit the proposed utility relocation schedule to the COUNTY. Utility relocations, if any, shall be done in accordance with the provisions of Chapter 337, Florida Statutes.

Additionally, the COUNTY agrees to fully cooperate with the Department in the removal of any encroachments or permitted improvements, and in the modification of any driveway connections, located within Parcels 800 and 801 that are in conflict with the Project Improvements, and the COUNTY hereby authorizes the Department to take any legal action necessary to effectuate the removal of any such conflicting encroachments or permitted improvements, and to effectuate the modification of any such driveway connections. The Department shall coordinate with the COUNTY for said removals or modifications, at no cost to the COUNTY.

4. Maintenance of Parcels 800 and 801 and the Project Improvements during construction shall be the responsibility of the Department's contractor. Notwithstanding, neither the Department nor its contractor shall be responsible for mowing or removing litter during construction. Maintenance after completion of construction shall be the responsibility of the Department. However, if the acquisition of Parcels 800 and 801 has not yet closed after completion of construction of the Project Improvements, the COUNTY shall maintain Parcels 800 and 801 and the Project Improvements already constructed or installed until the closing of Parcels 800 and 801. To maintain means to perform normal maintenance operations for the preservation of the Project Improvements as are necessary for the safe and efficient use of the Project Improvements. Additionally, and if applicable, the Parties understand and agree that the Department shall transfer any permit(s) required for the construction of the Project Improvements, if any, to the COUNTY as the temporary operational maintenance entity, and the COUNTY agrees to accept said transfer and to be fully responsible to comply with all operational and maintenance conditions of the permit(s), at its sole cost and expense.

The Parties acknowledge and agree that up until the time the Department acquires Parcels 800 and 801, Parcels 800 and 801 and the improvements and structures located therein are and will remain under the ownership of the COUNTY and that the Department will not have any ownership interest in the right-of-way, improvements, or structures located thereon or installed therein pursuant to this Project until the closing of Parcels 800 and 801.

5. The Department shall require its construction contractor to maintain, at all times during construction, Commercial General Liability insurance providing continuous coverage for all work or operations performed under the construction contract. Such insurance shall be no more restrictive than that provided by the latest occurrence form edition of the standard Commercial General Liability Coverage Form (ISO Form CG 00 01) as filed for use in the State of Florida. The limits of coverage shall not be less than \$1,000,000 for each occurrence and not less than a \$5,000,000 annual general aggregate, inclusive of amounts provided by an umbrella or excess policy, or such other minimum insurance coverage that may be required by the Department for the construction of the Project, in accordance with the Department's Standards and Specifications for Road and Bridge Construction. The Department shall further cause its contractor to name the COUNTY and the Department as additional insured Parties on the afore-stated policies, and to provide evidence of Workers' Compensation Insurance in accordance with the laws of the State of Florida and in amounts sufficient to secure the benefit of the Florida Workers' Compensation law for all employees.
6. The Department shall notify the COUNTY at least 48 hours before beginning construction within the COUNTY's right-of-way. Such notification may be provided via email, to the (dtpw@miamidade.gov), and the notice requirements set forth in paragraph 16 shall not apply to this paragraph.

The Department agrees that the COUNTY may, at reasonable times during the construction of the Project Improvements, inspect the contractor's construction site and perform such tests as are reasonably necessary to determine whether the goods or services required to be provided by the contractor, pursuant to the contractor's Construction Agreement with the Department, conform to the terms of said Construction Agreement. Upon request by the COUNTY the Department shall coordinate with its contractor to provide access to the COUNTY for performance of said inspections.

During the construction work related to the Project Improvements, the COUNTY shall fully

cooperate with any such work being performed by the Department and the Department's contractors. The COUNTY shall not commit nor permit any act which may delay or interfere with the performance of any such work by the Department or the Department's contractors, unless the Department agrees in writing that the COUNTY may commit or permit said act.

7. This Agreement shall become effective as of the date both parties hereto have executed the Agreement. Prior to commencement of construction, the Department may in its sole discretion terminate this Agreement if it determines that it is in the best interest of the public to do so. If the Department elects to terminate this Agreement, the Department shall deliver formal notice of termination to the COUNTY, as set forth in paragraph 16 of this Agreement.
8. In the event that any approval, ratification, notice or other proceeding, or authorization is required to carry out the Project, the COUNTY agrees to expeditiously initiate and consummate, subject to and as provided by law, all actions necessary with respect to any such matters, with time being of the essence. Notwithstanding any other provision herein, the COUNTY retains its sovereign status hereunder and all sovereign prerogatives and rights.
9. The Department may utilize federal funds to design and construct the Project. In the event that the Project shall be constructed using federal funds, all costs incurred must be in conformity with applicable federal and state laws, regulations, and policies and procedures.
10. The Department's performance and obligations under this Agreement are contingent upon an annual appropriation by the Legislature. If the Department's funding for this Project is in multiple fiscal years, funds approval from the Department's Comptroller must be received each fiscal year prior to costs being incurred.
11. In the event that this Agreement is in excess of \$25,000, and the Agreement has a term for a period of more than one year, the provisions of Section §339.135(6)(a), Florida Statutes, are hereby incorporated into this Agreement and are as follows:

"The department, during any fiscal year, shall not expend money, incur any liability, or enter into any contract which, by its terms, involves the expenditure of money in excess of the amounts budgeted as available for expenditure during any such fiscal year. Any contract, verbal or written, made in violation of this subsection is null and void, and no money may be paid on such contract. The department shall require a statement from the comptroller of the department that funds are available prior to entering into any such contract or other binding commitment of funds. Nothing herein contained shall prevent the making of contracts for periods exceeding 1 year, but any contract so made shall be executory only for the value of the services to be rendered

or agreed to be paid for in succeeding fiscal years; and this paragraph shall be incorporated verbatim in all contracts of the department which are for an amount in excess of \$25,000 and which have a term for a period of more than 1 year.”

12. Nothing in this Agreement shall be deemed or otherwise interpreted as waiving the Department’s or the COUNTY’S respective sovereign immunity protections, or as increasing the limits of liability as set forth in Section 768.28, Florida Statutes.
13. A modification or waiver of any of the provisions of this Agreement shall be effective only if made in writing and executed with the same formality as this Agreement.
14. This Agreement shall be governed by the laws of the State of Florida. Any provision hereof found to be unlawful or unenforceable shall be severable and shall not affect the validity of the remaining portions hereof. Venue for any and all actions arising out of or in any way related to the interpretation, validity, performance or breach of this Agreement shall lie exclusively in a state court of appropriate jurisdiction in Leon County, Florida.
15. No term or provision of this Agreement shall be interpreted for or against any party because that party’s legal counsel drafted the provision.
16. All notices required pursuant to the terms hereof, shall be in writing and shall be sent by first class United States Mail, facsimile transmission, hand delivery or express mail. Notices shall be deemed to have been received by the end of five (5) business days from the proper sending thereof unless proof of prior actual receipt is provided. Unless otherwise notified in writing, notices shall be sent to the following:

To the COUNTY:

Director, Department of Transportation and Public Works
Miami-Dade County, Department of Transportation and Public Works
701 NW 1st Court, Suite 1700
Miami, Florida 33136

To the Department:

Director of Transportation Operations
State of Florida, Department of Transportation
1000 N.W. 111th Avenue
Miami, Florida 33172

17. The COUNTY, by and through Resolution No. _____, attached hereto as Exhibit “B”, has duly authorized the execution and delivery of this Agreement and agrees to be bound

by the terms hereunder, and has further authorized the Mayor or his designee to take all necessary steps to effectuate the terms of this Agreement.

[REMAINDER INTENTIONALLY LEFT BLANK. SIGNATURE PAGE FOLLOWS.]

IN WITNESS WHEREOF, the parties hereto have executed this Agreement on the dates exhibited, by the signatures below.

**STATE OF FLORIDA,
DEPARTMENT OF TRANSPORTATION**

By: _____

Name: _____
Title: Director of Transportation Operations

Date: _____

Attest: _____

Name: _____
Title: _____

Department Legal Review:

By: _____

Name: _____

MIAMI-DADE COUNTY, FLORIDA

By: _____

Name: _____

Title: _____

Date: _____

Attest: _____

Name: _____

Title: _____

Approved as to form and legality:

By: _____

Name: _____

Legal Description (Parcel 800):

A portion of N.W. 183rd Street / Miami Gardens Drive and N.W. 37th Avenue / Douglas Road as shown on the Plat of CAROL CITY, according to the Plat thereof, as recorded in Plat Book 57, at Page 20 of the Public Records of Miami-Dade County, Florida being more particularly described as follows:

COMMENCE at the Northeast Corner of the Northeast one quarter (N.E. 1/4) of Section 8, Township 52 South, Range 41 East; THENCE South 02°57'23" East, along the Easterly line of said Northeast one-quarter (N.E. 1/4) of Section 8 (for a Basis of Bearings) as shown on the Florida Department of Transportation Right of Way Monumentation Map for State Road 860 prepared by Maser Consulting P.A., reference Financial Project No. 427518-2, recorded in the Road Plat Book 154, at Page 21 of the Public Records of Miami-Dade County, Florida, a distance of 125.62 feet; THENCE South 87°02'37" West at right angles to the last described course, a distance of 40.00 feet to the point of intersection with the Westerly line of the 5 feet Parkway as shown on the above referenced Plat of CAROL CITY, also being the POINT OF BEGINNING; THENCE continue South 87°02'37" West, a distance of 25.00 feet to the point of intersection with the Westerly Right of Way line of N.W. 37th Avenue / Douglas Road, also being the Easterly line of Tract 1 as shown on the above referenced Plat of CAROL CITY; THENCE Northerly and Northwesterly, along said Westerly Right of Way line of N.W. 37th Avenue / Douglas Road, also being the Easterly and Northeasterly lines of Tract 1 for the following (2) courses; (1) THENCE North 02°57'23" West, a distance of 10.92 feet to a point of curvature of a circular curve concave to the Southwest having as its elements a radius of 25.00 feet and a central angle of 26°46'42", THENCE Northwesterly, along the arc of said curve for an arc distance of 11.68 feet; THENCE North 02°45'11" West, a distance of 48.66 feet to the point of intersection with the Southerly line of 5 feet Parkway as shown on the above referenced Plat of CAROL CITY, being a point of intersection with a circular curve concave to the West having as its elements a radius of 2.50 feet, a central angle of 180°00'00", and a tangent bearing of North 87°14'06" East; THENCE Northeasterly and Northwesterly along the arc of said curve being coincident with the Easterly edge of said 5 feet Parkway for an arc of distance of 7.85 feet; THENCE North 87°14'06" East, a distance of 27.88 feet to a point of intersection with a circular curve concave to the Southwest having as its elements a radius of 26.66 feet, a central angle of 51°35'21", and a tangent bearing of South 55°03'44" East; THENCE Southeasterly along the arc of said circular curve for an arc distance of 24.00 feet; THENCE South 03°28'23" East, a distance of 21.73 feet; THENCE South 87°14'49" West, a distance of 5.87 feet to a point of intersection with the Easterly line of said 5 feet Parkway, also being a point of intersection with a circular curve concave to the South having as its elements a radius of 2.50 feet, a central angle of 180°00'00", and a tangent bearing of North 02°57'23" West; THENCE Northwesterly and Southwesterly along the arc of said circular curve being coincident with the Northerly edge of said 5 feet Parkway for an arc distance of 7.85 feet; THENCE South 02°57'23" East, along the Westerly line of said 5 feet Parkway, a distance of 33.24 feet to the POINT OF BEGINNING.

All of the foregoing lying in Section 8, Township 52 South, Range 41 East, City of Miami Gardens, Miami-Dade County, Florida and containing an area of 2,414 square feet more or less.

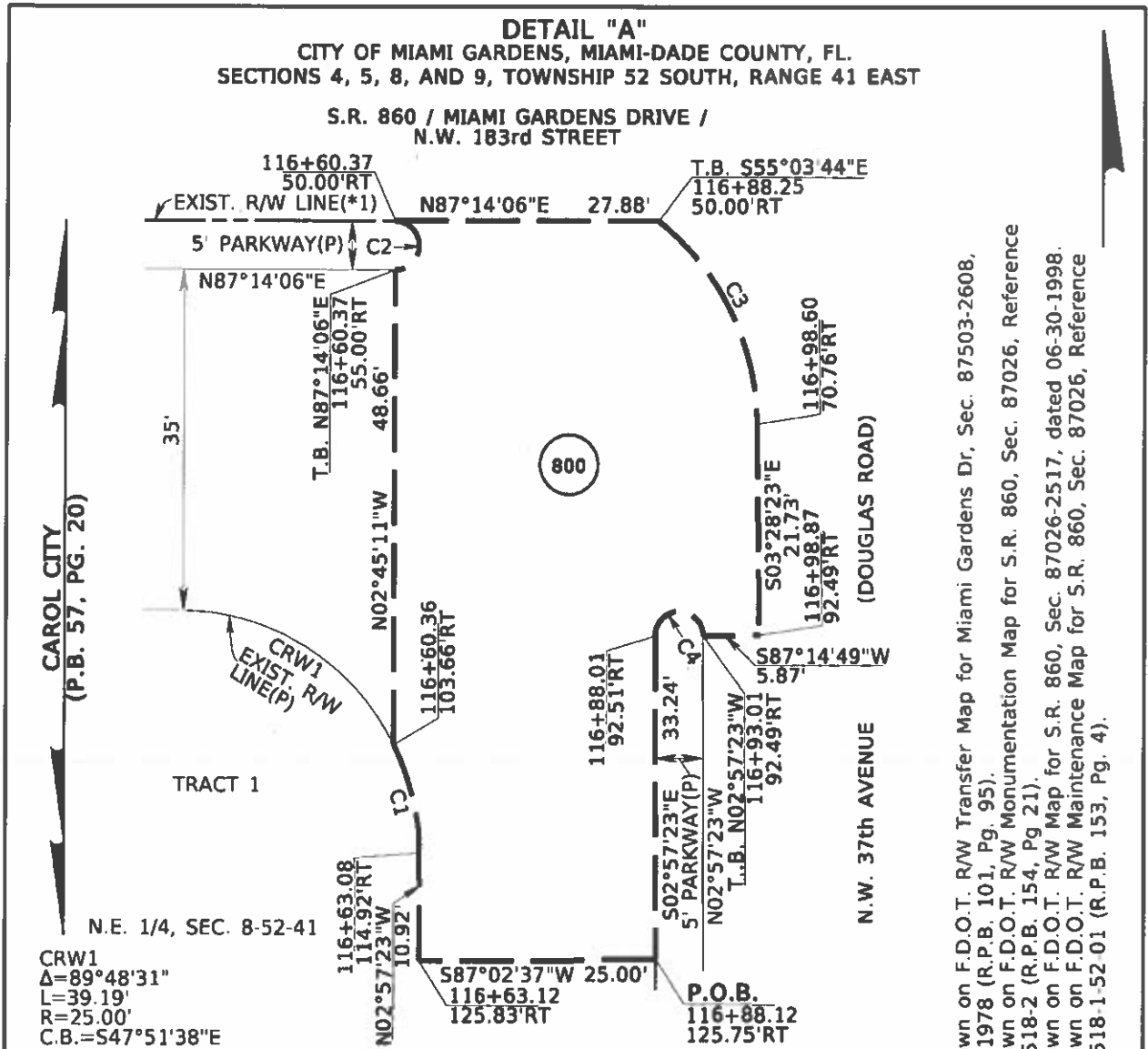
**THIS IS NOT
A SURVEY**

This document consists of four (4) sheets and shall not be considered full, valid, and complete unless each sheet is attached to the other.

		FLORIDA DEPARTMENT OF TRANSPORTATION	
		SKETCH TO ACCOMPANY LEGAL DESCRIPTION	
		STATE ROAD NO. 860	MIAMI-DADE COUNTY
	BY	DATE	PREPARED BY <small>BISCAYNE ENGINEERING COMPANY, Inc 329 W FLAGLER STREET MIAMI FLORIDA 33130 TEL. 305-324-7671 LB0129</small>
DRAWN	I.V.	08/12/2024	DATA SOURCE SEE GENERAL NOTES
REVISION	BY	DATE	CHECKED M.B. 08/12/2024
		F.P. NO. 449362-1	SECTION 87026
		SHEET 2 OF 4	

DETAIL "A"
 CITY OF MIAMI GARDENS, MIAMI-DADE COUNTY, FL.
 SECTIONS 4, 5, 8, AND 9, TOWNSHIP 52 SOUTH, RANGE 41 EAST

S.R. 860 / MIAMI GARDENS DRIVE /
 N.W. 183rd STREET



CRW1
 $\Delta=89^{\circ}48'31''$
 $L=39.19'$
 $R=25.00'$
 $C.B.=S47^{\circ}51'38''E$

C1
 $\Delta=26^{\circ}46'42''$
 $L=11.68'$
 $R=25.00'$
 $C.B.=S16^{\circ}20'44''E$

C2
 $\Delta=180^{\circ}00'00''$
 $L=7.85'$
 $R=2.50'$
 $C.B.=N02^{\circ}45'54''W$

C3
 $\Delta=51^{\circ}35'21''$
 $L=24.00'$
 $R=26.66'$
 $C.B.=S29^{\circ}16'03''E$

C4
 $\Delta=180^{\circ}00'00''$
 $L=7.85'$
 $R=2.50'$
 $C.B.=S87^{\circ}02'37''W$

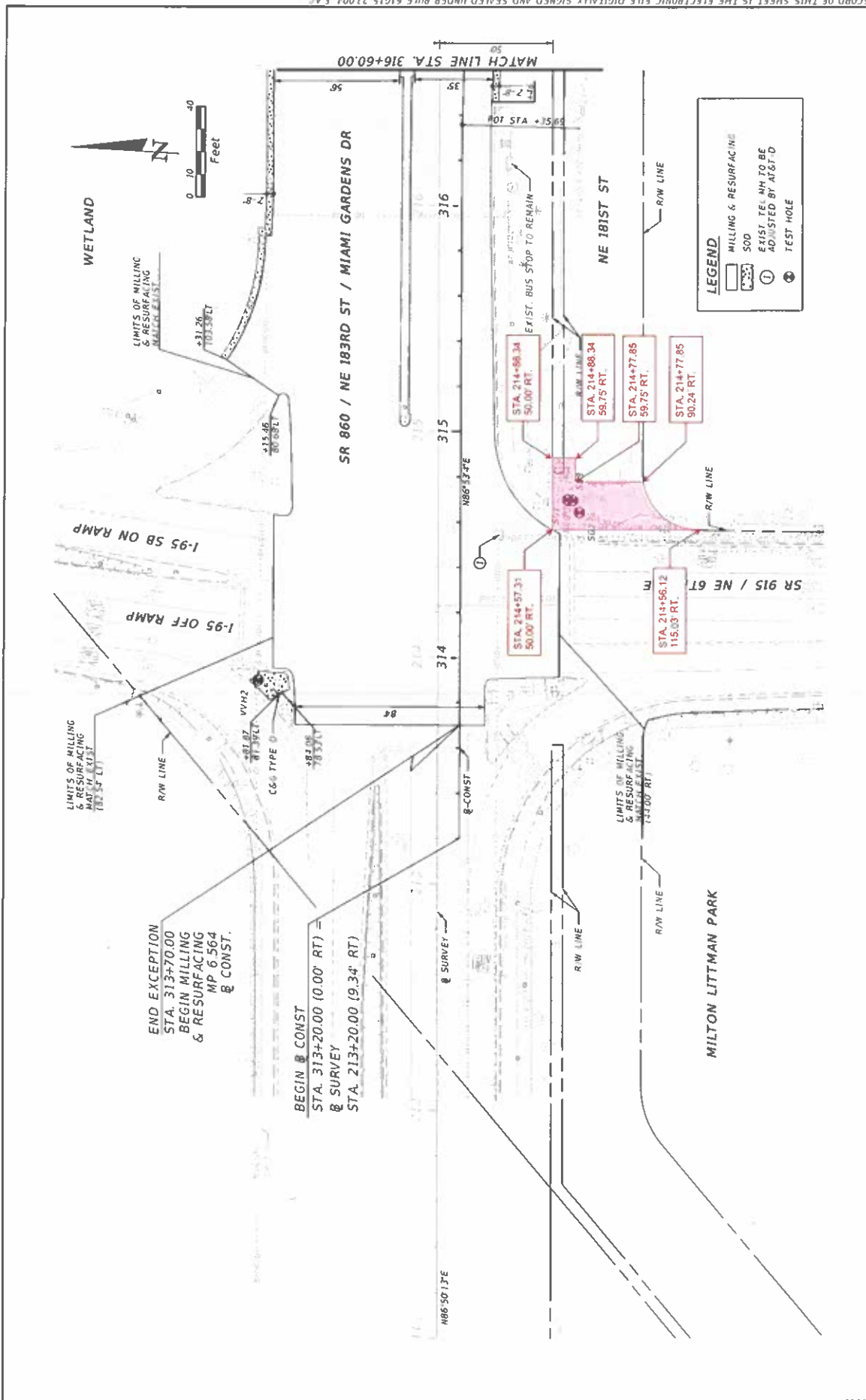
PARCEL NO.	OWNER'S NAME	PARCEL AREA	REMAINDER	COMMENTS
800	MIAMI-DADE COUNTY	2,414 SQ. FT.		

References:
 (*1) - As shown on F.D.O.T. RW Transfer Map for Miami Gardens Dr, Sec. 87503-2608, dated 02-28-1978 (R.P.B. 101, Pg. 95).
 (*2) - As shown on F.D.O.T. RW Monumentation Map for S.R. 860, Sec. 87026, Reference F.P. No. 427518-2 (R.P.B. 154, Pg 21).
 (*3) - As shown on F.D.O.T. RW Map for S.R. 860, Sec. 87026-2517, dated 06-30-1998.
 (*4) - As shown on F.D.O.T. RW Maintenance Map for S.R. 860, Sec. 87026, Reference F.P. No. 427518-1-52-01 (R.P.B. 153, Pg. 4).

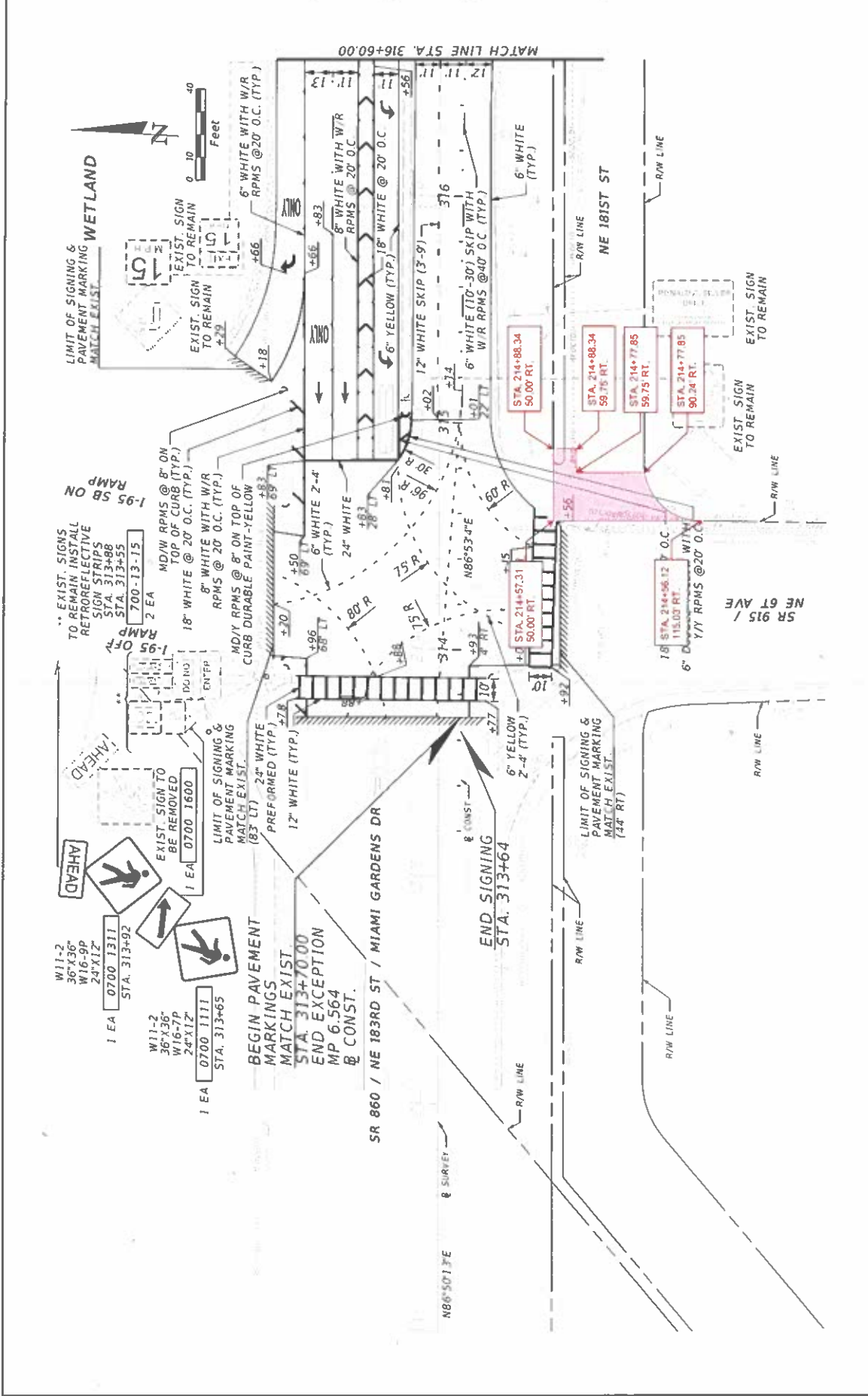
NOT TO SCALE
THIS IS NOT A SURVEY

This document consists of four (4) sheets and shall not be considered full, valid, and complete unless each sheet is attached to the other.

FLORIDA DEPARTMENT OF TRANSPORTATION										
SKETCH TO ACCOMPANY LEGAL DESCRIPTION										
STATE ROAD NO. 860					MIAMI-DADE COUNTY					
REVISION	BY	DATE	CHECKED	M.B.	08/12/2024	PREPARED BY	BISCAYNE ENGINEERING COMPANY, Inc 519 W FLAGLER STREET MIAMI FLORIDA 33130 TEL 305-324-7671 (80129)	DATA SOURCE	SEE GENERAL NOTES	
						F.P. NO. 449362-1	SECTION 87026	SHEET 4 OF 4		



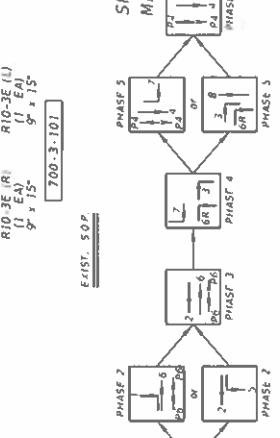
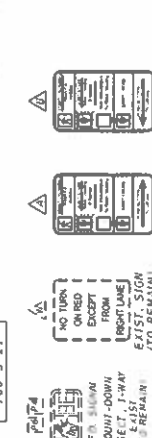
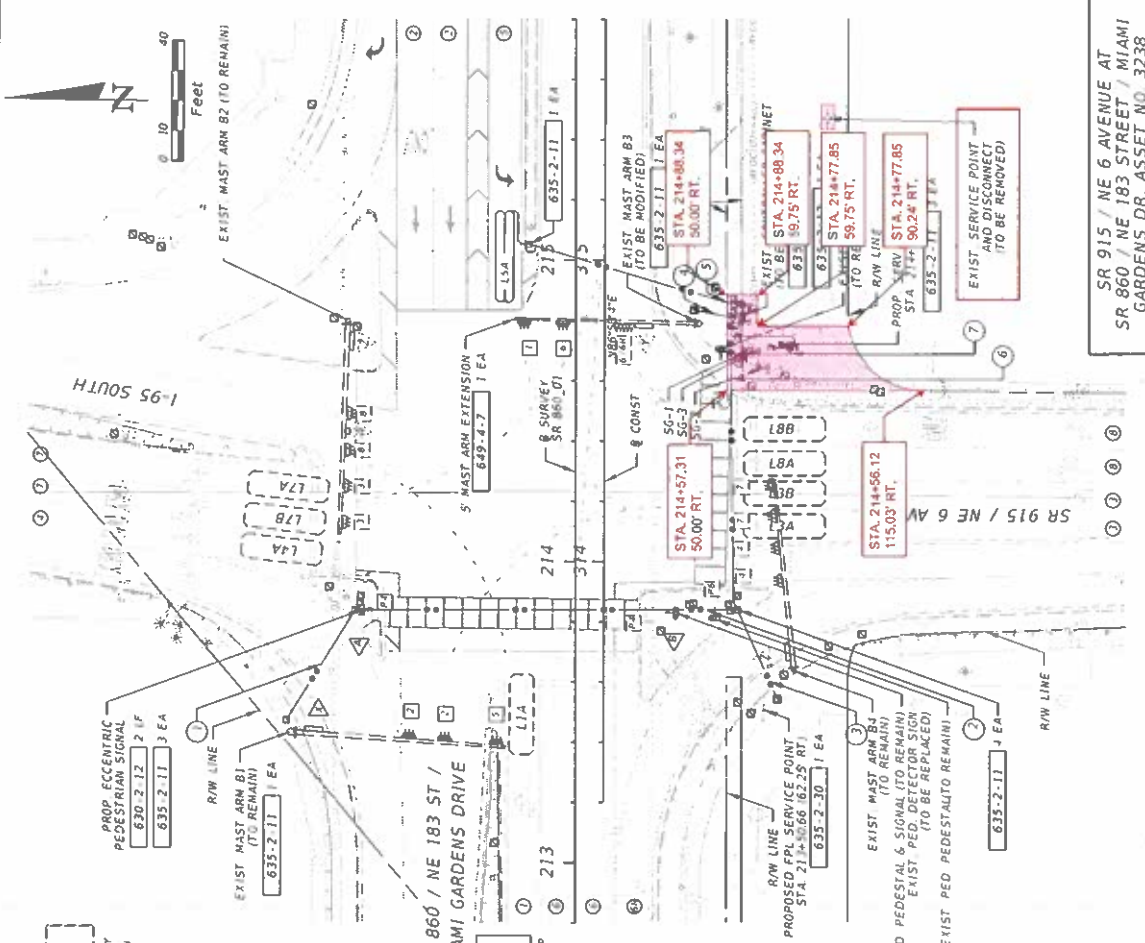
STATE OF FLORIDA DEPARTMENT OF TRANSPORTATION		ROAD NO. SR 860		COUNTY MIAMI-DADE		FINANCIAL PROJECT ID 449362132-01	
ENGINEER OF RECORD DIEGA A. QUIJERO, P.E. LICENSE NUMBER 81266 W&J, INC. 11410 NW 20TH STREET SUITE 101 MIAMI, FL 33172		DATE		DESCRIPTION		REVISIONS	
ROADWAY PLAN		SHEET NO. 13					



REVISIONS		DESCRIPTION	
DATE	DATE	DESCRIPTION	DESCRIPTION

ENGINEER OF RECORD		STATE OF FLORIDA	
DIEGO A. QUINTERO, P.E.		DEPARTMENT OF TRANSPORTATION	
LICENSE NUMBER 81266		COUNTY	
WGL, INC.		MIAMI-DADE	
11410 NW 20TH STREET, SUITE 101		FINANCIAL PROJECT ID	
MIAMI, FL 33172		449362.1 32.01	

ROAD NO.		SR 860	
SHEET NO.		S-4	



CONTROLLER OPERATIONS:

- MAJOR STREET: SR 860 / NE 183 STREET / MIAMI GARDENS DRIVE
- MINOR STREET: SR 915 / NE 6 AVENUE AND I-95 SOUTH OFF-RAMP
- PHASE 1, 2, 4, 5, 6, 8 - ACTUATED
PHASE 3 - RECALL
- FLASHING OPERATIONS:
MOVEMENTS 2 & 6 - YELLOW
MOVEMENTS 1, 3, 4, 5, 7, 8 - RED
- MOVEMENT P6 - RECALL
MOVEMENT P3 - ACTUATED
- MOVEMENTS 1, 3, 5, 6, 7 ARE PROTECTED ONLY
- EXIST. CABINET MODEL IS MD-5524
- EXIST. CONTROLLER MODEL IS 2070LX
- PROPOSED SIGNAL HEAD ASSEMBLIES ON MAST ARMS B1 AND B3 TO BE EQUIPPED WITH FLEXIBLE RETROREFLECTIVE BACKPLATES.

NOTES:

- THE EXISTING CONTROLLER CABINET IS EQUIPPED WITH WIRELESS COMMUNICATION EQUIPMENT
- ESTIMATED TOTAL ELECTRICAL LOAD 534 W
ESTIMATED INTERSECTION AMPERAGE 445 A

CONDUITS:

- 630-2-12 458 LF
- 43 LF (1 RUN, 1 SIGNAL)
- 126 LF (2 RUNS, 2 SIGNAL)
- 33 LF (1 RUN, 1 ELECTRICAL)
- 13 LF (1 RUN, 1 SIGNAL)
- 74 LF (1 RUN, 1 LOOP)
- 101 LF (3 RUNS, 2 SIGNAL, 1 ELECTRICAL)
- 68 LF (1 RUN, 1 ELECTRICAL)

CABLE ITEMS

- 632-7-1 1 PI
- 630-2-1 191 LF

ELECTRICAL SERVICE ITEMS

- 639-1-121 1 AS
- 647-2-12 1 EA

LOOP ITEMS

- 660-2-106 1 AS

REMOVAL ITEMS

- 632-7-6 1 PI
- 639-1-620 1 AS
- 639-2-6 71 LF
- 639-3-60 1 EA
- 630-1-60 5 EA
- 700-3-601 1 EA
- 700-5-60 1 EA



DATE	DESCRIPTION	REVISIONS

ENGINEER OF RECORD	STA. OF FLORIDA
REV. ALEXANDER G. CHEZABAL, P.E.	DEPARTMENT OF TRANSPORTATION
PLEASE NUMBER 6027	COUNTY
CHOICE ENGINEERING CONSULTANTS, INC.	MIAMI-DADE
12855 SW 132ND STREET, SUITE 200	SR 860
MIAMI, FLORIDA 33186	FINANCIAL PROJECT ID
	449362-1-52-01

SIGNALIZATION PLAN	SHEET NO.
SR 915 / NE 6 AVENUE AT	76
SR 860 / NE 183 STREET / MIAMI GARDENS DR. ASSET NO. 3238	