



# WEISS SEROTA HELFMAN COLE & BIERMAN

AT THE CROSSROADS OF BUSINESS, GOVERNMENT & THE LAW

LILLIAN M. ARANGO, ESQ.  
[larango@wsh-law.com](mailto:larango@wsh-law.com)

March 3, 2017

VIA HAND DELIVERY

Mr. Harvey Ruvin  
Clerk of the Board  
Miami-Dade County Board  
of County Commissioners  
111 NW 1st Street, 2nd Floor  
Miami, FL 33128

CLERK OF THE BOARD  
2017 MAR -3 PM 3:16  
CLERK, COUNTY OF MIAMI-DADE COUNTY, FLA.  
#1

**Re: Town of Medley Continued and Revised Annexation Application  
for Section 31, Township 52 South, Range 40 East; and Portions of Section 9,  
Township 53 South, Range 40 East, Section 15, Township 53 South, Range 40  
East, and Section 14, Township 53 South, Range 40 East.**

Dear Mr. Ruvin:

This firm serves as Town Attorney for the Town of Medley, Florida. Pursuant to Section 6.04 of the Miami-Dade County Home Rule Charter, and Section 20-3 of the Code of Ordinances of Miami-Dade County (the "Code"), the Town of Medley hereby files the enclosed proposed boundary change application (the "Application").

The enclosed Application is a continued and revised application for annexation that commenced back in 2004. At that time, the municipalities of Doral, Miami Springs, Virginia Gardens and Medley entered into an agreement (the "Four City Agreement") as to each municipality's boundaries related to the annexation of neighboring unincorporated areas. Various boundary change applications in furtherance of the Four City Agreement were submitted by the participating municipalities without final action by the Board of County Commissioners. The Town of Medley is in agreement with the other municipalities which are a party to the Four City Agreement as to its proposed municipal boundary change, and respectfully submits the Application.

Accordingly, please find three duly certified copies of the Town of Medley Town Council resolution requesting the proposed boundary changes and approving the Application, along with verification that the required publication and notices were made pursuant to Section 20-3 of the Code. Additionally, the following items required by Section 20-3 of the Code are included and made a part of the Application:

- (A) An accurate legal description of the lands or land area involved in such proposed boundary change.
- (B) A map or survey sketch accurately showing the location of the area involved, the existing boundaries of the municipality or municipalities affected, and indicating the relation of the area involved to the existing municipal boundaries.
- (C) Certificate of the County Supervisor of Registration certifying that the area involved in the proposed boundary change contains less than two hundred fifty (250) residents who are qualified electors.
- (D) A brief statement setting forth the grounds or reasons for the proposed boundary changes.
- (E) A statement addressing enclaves, as defined in Section 20-7(A)(1)(c), bordering the municipality and whether the proposed boundary change includes such enclaves.
- (F) In addition to the foregoing, included and to be filed with the Clerk of the County Commission:

(1) *Land use plan map and zoning.*

(2) *List of services to be provided by the Town.* This section details the character and amount of services which the municipality will provide to the area if annexed. The character and amount of services now being received in the area sought for annexation is also included for comparative purposes. Specifically addressed are the following services:

- (a) Police protection.
- (b) Fire protection.
- (c) Water supply and distribution.
- (d) Facilities for the collection and treatment of sewage.
- (e) Garbage and refuse collection and disposal.
- (f) Street lighting.
- (g) Street construction and maintenance.
- (h) Park and recreation facilities and services.
- (i) Building inspection.
- (j) Zoning administration.
- (k) Local planning services.
- (l) Special services not listed above.
- (m) General government.

(3) *Timetable for supplying the services listed above.*

(4) *Financing of the services listed above.*

(5) *The tax load on the area to be annexed.*

(6) *Identification of any areas designated as terminals in the County's Adopted Land Use Plan Map ("terminals").* There are no terminals to be included in the Application.

(G) Certificate of the Town's Planner certifying that the area proposed for annexation or separation has two hundred and fifty (250) or fewer registered electors and is less than fifty (50) percent developed residential, therefore avoiding the need for an election pursuant to Section 20-9 of the Code.

We believe that the Application is complete and ready for review and action by Miami-Dade County. We appreciate your prompt review and scheduling of the Application for hearing. The Town of Medley looks forward to having its Application approved by the Board of County Commissioners.

Please feel free to contact our offices should you have any questions or require additional information.

Sincerely,



Lillian M. Arango, Esq.

cc: Roberto Martell, Mayor  
Ivan Pacheco, Vice-Mayor  
Jack Morrow, Councilperson  
Edgar Ayala, Councilperson  
Griselia DiGiacomo, Councilperson  
Herelina Taboada, Town Clerk  
Jorge E. Corzo, P.E., Town Engineer  
Sarah Sinatra Gould, AICP, Town Planner



7777 N.W. 72nd Avenue  
Medley, Florida 33166-2213



Town Clerk  
Herlina Taboada  
(305) 887-9541 - Ext. 112  
Fax: (305) 884-4827

*"The Perfect Location for Industrial Development"*

### CERTIFICATION

I HEREBY CERTIFY THAT THE ATTACHED IS A TRUE AND CORRECT  
COPY OF RESOLUTION C-1459, AS PASSED AND ADOPTED BY THE  
TOWN COUNCIL OF THE TOWN OF MEDLEY, FLORIDA, ON THE 6<sup>th</sup>  
DAY OF February, 2017.

TOWN OF MEDLEY, FLORIDA

BY: Herlina Taboada  
HERLINA TABOADA, TOWN CLERK



## **RESOLUTION C-1459**

**A RESOLUTION OF THE TOWN COUNCIL OF THE TOWN OF MEDLEY, FLORIDA, APPROVING AND CONFIRMING ITS INTENT TO MOVE FORWARD WITH ITS CONTINUED AND REVISED ANNEXATION APPLICATION IN ORDER TO ANNEX PROPERTY WITH THE LEGAL DESCRIPTION CONTAINED IN EXHIBIT "A" AND DEPICTED IN THE MAP ATTACHED AS EXHIBIT "B"; REQUESTING APPROVAL FOR ANNEXATION FROM THE BOARD OF COUNTY COMMISSIONERS; AUTHORIZING THE TOWN MAYOR, TOWN ADMINISTRATION AND TOWN ATTORNEY TO TAKE ANY AND ALL ACTION NECESSARY TO SUBMIT THE REQUEST FOR THE PROPOSED BOUNDARY CHANGES AND CONTINUED AND REVISED ANNEXATION APPLICATION TO THE BOARD OF COUNTY COMMISSIONERS OF MIAMI-DADE COUNTY, FLORIDA; AUTHORIZING TRANSMITTAL OF THIS RESOLUTION AND ACCOMPANYING DOCUMENTS; AND PROVIDING FOR AN EFFECTIVE DATE.**

**WHEREAS**, pursuant to Section 6.04 of the Miami-Dade County Home Rule Charter and Section 20-3 of the Code of Miami-Dade County, the Town of Medley, Florida (the "Town") previously submitted annexation applications to Miami-Dade County (the "County") seeking the annexation of various unincorporated areas of the County; and

**WHEREAS**, the previous annexation applications submitted to the County included certain areas legally described in Exhibit "A" attached hereto and all of Section 15, Township 53 South, Range 40 East, in Miami-Dade County ("Section 15"); and

**WHEREAS**, the City of Doral had also previously filed overlapping or conflicting applications for Section 15, and

**WHEREAS**, the Town and the City of Doral have agreed to cooperate and have since reached a mutual agreement as to the proposed annexation boundaries for Section 15, which are legally described in Exhibit "A", and depicted on the Map attached hereto as Exhibit "B"; and

**WHEREAS**, the Town wishes to expeditiously move forward with the Continued and Revised Annexation Application with such boundaries and submit same to the County, as legally described in Exhibit “A” attached hereto and depicted on the Map attached as Exhibit “B”; and

**WHEREAS**, public notice was provided in accordance with applicable law, and on February 6, 2017, the Town Council conducted a duly noticed public hearing and considered the Continued and Revised Annexation Application; and

**WHEREAS**, the Town Council finds that the proposed annexation areas and boundaries legally described in Exhibit “A” and depicted on the Map attached hereto as Exhibit “B”, including the revised boundary for Section 15, and the submittal of the Continued and Revised Annexation Application to the County are in the best interest of the Town, its residents and existing and proposed property owners.

**NOW, THEREFORE, BE IT RESOLVED BY THE TOWN COUNCIL OF THE TOWN OF MEDLEY, FLORIDA AS FOLLOWS:**

**Section 1.**     **Recitals.** The above Recitals are true and correct and incorporated herein.

**Section 2.**     **Approval of Annexation Areas and Application.** The Town Council hereby approves the extension and enlargement of the Town’s boundaries to include the annexation areas legally described in Exhibit “A” and depicted in the Map attached as Exhibit “B”, and authorizes the initiation and/or continuation of municipal boundary change procedures, including the Continued and Revised Annexation Application, pursuant to Section 6.04 of the Miami-Dade County Home Rule Charter and Section 20-3 of the Code of Miami-Dade County.

**Section 3.**     **Authorization.** The Mayor, Town Administration and Town Attorney are hereby authorized and directed to take any and all actions as may be deemed necessary or desirable to initiate and/or continue the boundary change procedure in accordance with Section 20-3 of the County Code, and submit and process the Continued and Revised Annexation

Application to the Board of County Commissioners of Miami-Dade County for their consideration.

**Section 4. Transmittal.** The Clerk is hereby authorized and directed to transmit three (3) certified copies of this Resolution, together with proof of compliance with the notice procedures and all accompanying documentation as set forth in Section 20-3 of the County Code, to the Miami-Dade County Board of County Commissioners.

**Section 5. Effective Date.** This Resolution shall be effective immediately upon adoption.

PASSED AND ADOPTED this 6th day of February, 2017.

  
ROBERTO MARTELL, MAYOR

ATTEST:

  
HERLINA TABOADA, TOWN CLERK

APPROVED AS TO FORM AND  
LEGAL SUFFICIENCY

  
TOWN ATTORNEY

**SUMMARY OF THE VOTE**

Mayor Roberto Martell	<u>yes</u>
Vice-Mayor Ivan Pacheco	<u>yes</u>
Councilperson Edgar Ayala	<u>yes</u>
Councilperson Griselia DiGiacomo	<u>Absent</u>
Councilperson Jack Morrow	<u>yes</u>

**EXHIBIT "A"**  
**LEGAL DESCRIPTIONS OF PROPOSED ANNEXATION AREAS**

All of Section 31, Township 52 South, Range 40 East, as situated within Miami-Dade County, comprising approximately 640.77 acres more or less.

TOGETHER WITH:

All of Section 9, Township 53 South, Range 40 East, LESS Tract 46, LESS Tract 47 and LESS Tract 57 all of FLORIDA FRUIT LANDS COMPANY'S SUBDIVISION NO. 1, according to the plat thereof, as recorded in Plat Book 2, Page 17, of the Public Records of Miami-Dade County, Florida, (portions thereof currently within the municipal boundary of the Town of Medley, Miami-Dade County), comprising approximately 572 acres more or less.

TOGETHER WITH:

A portion of Section 14, Township 53 South, Range 40 East, of FLORIDA FRUIT LANDS COMPANY'S SUBDIVISION NO. 1, according to the plat thereof, as recorded in Plat Book 2, Page 17, of the Public Records of Miami-Dade County, Florida, said parcel being more particularly described as follows:

BEGIN at the intersection of State Road 826 (Palmetto Expressway) and N.W. 74<sup>th</sup> Street; THENCE East along the North Right-of-Way line of N.W. 74<sup>th</sup> Street to its intersection with the centerline of the Right-of-Way of N.W. 72<sup>nd</sup> Avenue; THENCE South to the North Right-of-Way line of S.R. 934 (the Hialeah Expressway [N.W. 74<sup>th</sup> Street Connector]); THENCE Westerly along such Right-of-Way line along its curve until it intersects with the North Right-of-Way line of N.W. 74<sup>th</sup> Street (POINT OF BEGINNING, comprising approximately 4.28 acres more or less.

TOGETHER WITH:

A parcel of land being a portion of Section 15, Township 53 South, Range 40 East, of FLORIDA FRUIT LANDS COMPANY'S SUBDIVISION NO. 1, according to the plat thereof, as recorded in Plat Book 2, Page 17, of the Public Records of Miami-Dade County, Florida, said parcel being more particularly described as follows:

BEGIN at the intersection of the West right-of-way line of NW 87<sup>th</sup> Avenue and the centerline of NW 74<sup>th</sup> Street; THENCE Easterly along the centerline of NW 74<sup>th</sup> Street to the point of intersection with the centerline of NW 84<sup>th</sup> Avenue; THENCE Southerly along the said centerline of NW 84<sup>th</sup> Avenue to the point of intersection with the westerly extension of the centerline of NW 71<sup>st</sup> Street; THENCE Easterly along the said westerly extension of the centerline of NW 71<sup>st</sup> Street to the point of intersection with the centerline of NW 82<sup>nd</sup> Avenue; THENCE Northerly along the said centerline of NW 82<sup>nd</sup> Avenue and its northerly projection thereof to the point of intersection with the easterly

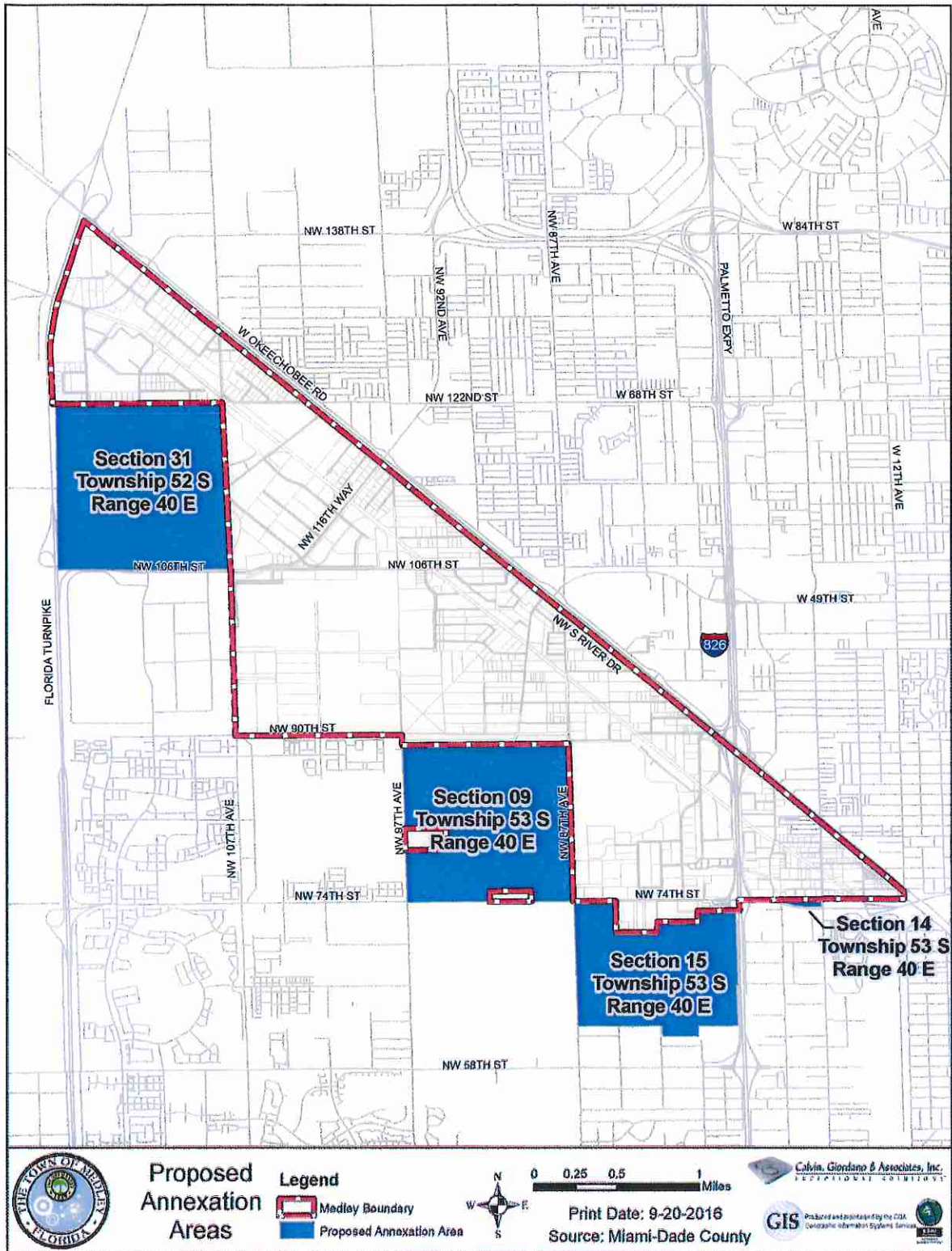


extension of the centerline of NW 72<sup>nd</sup> Street; THENCE Easterly along the said easterly extension of the centerline of NW 72<sup>nd</sup> Street to the point of intersection with the Northerly extension of the centerline of NW 79<sup>th</sup> Avenue; THENCE Northerly along the said Northerly extension of the centerline of NW 79<sup>th</sup> Avenue to the point of intersection with the Westerly extension of the centerline NW 73<sup>rd</sup> Street; THENCE Easterly along the Westerly extension of the centerline of NW 73<sup>rd</sup> Street to the point of intersection with the West right-of-way line of State Road 826 (Palmetto Expressway); THENCE Southerly along the said West right-of-way line of State Road 826 (Palmetto Expressway) to the point of intersection with the centerline of NW 62<sup>nd</sup> Street; THENCE Westerly along the said centerline of NW 62<sup>nd</sup> Street to the point of intersection with the West line of the East 75 feet of Tract 60 of Section 15, Township 53 South, Range 40 East, of FLORIDA FRUIT LANDS COMPANY'S SUBDIVISION NO. 1; THENCE Southerly along the said West line of the East 75 feet of Tract 60 to the point of intersection with the South line of said Tract 60; THENCE Westerly along the said South line of Tract 60 to the point of intersection with the centerline of NW 82<sup>nd</sup> Avenue; THENCE Northerly along the said centerline of NW 82<sup>nd</sup> Avenue to the point of intersection with the Easterly extension of Tract 36 of Section 15, Township 53 South, Range 40 East, of FLORIDA FRUIT LANDS COMPANY'S SUBDIVISION NO. 1; THENCE Westerly along the said Easterly extension of Tract 36 and along the South line of Tract 36 and Tract 45 of Section 15, Township 53 South, Range 40 East, of FLORIDA FRUIT LANDS COMPANY'S SUBDIVISION NO. 1, to the point of intersection with the West right-of-way line of NW 87<sup>th</sup> Avenue; THENCE Northerly along the said West right-of-way line of NW 87<sup>th</sup> Avenue to the POINT OF BEGINNING, comprising approximately 415.32 acres more or less.

Said lands situated within Miami-Dade County, Florida and containing a total of

1,632.07 acres more or less.

**EXHIBIT "B"**  
**MAP OF PROPOSED ANNEXATION AREAS**



7777 N.W. 72nd Avenue  
Medley, Florida 33166-2213



Town Clerk  
Herlina Taboada  
(305) 887-9541 - Ext. 112  
Fax: (305) 884-4827

*"The Perfect Location for Industrial Development"*

### CERTIFICATION

I HEREBY CERTIFY THAT THE ATTACHED IS A TRUE AND CORRECT  
COPY OF RESOLUTION C-1459, AS PASSED AND ADOPTED BY THE  
TOWN COUNCIL OF THE TOWN OF MEDLEY, FLORIDA, ON THE 6<sup>th</sup>  
DAY OF February, 2017.

TOWN OF MEDLEY, FLORIDA

BY: Herlina Taboada  
HERLINA TABOADA, TOWN CLERK

## **RESOLUTION C-1459**

**A RESOLUTION OF THE TOWN COUNCIL OF THE TOWN OF MEDLEY, FLORIDA, APPROVING AND CONFIRMING ITS INTENT TO MOVE FORWARD WITH ITS CONTINUED AND REVISED ANNEXATION APPLICATION IN ORDER TO ANNEX PROPERTY WITH THE LEGAL DESCRIPTION CONTAINED IN EXHIBIT "A" AND DEPICTED IN THE MAP ATTACHED AS EXHIBIT "B"; REQUESTING APPROVAL FOR ANNEXATION FROM THE BOARD OF COUNTY COMMISSIONERS; AUTHORIZING THE TOWN MAYOR, TOWN ADMINISTRATION AND TOWN ATTORNEY TO TAKE ANY AND ALL ACTION NECESSARY TO SUBMIT THE REQUEST FOR THE PROPOSED BOUNDARY CHANGES AND CONTINUED AND REVISED ANNEXATION APPLICATION TO THE BOARD OF COUNTY COMMISSIONERS OF MIAMI-DADE COUNTY, FLORIDA; AUTHORIZING TRANSMITTAL OF THIS RESOLUTION AND ACCOMPANYING DOCUMENTS; AND PROVIDING FOR AN EFFECTIVE DATE.**

**WHEREAS**, pursuant to Section 6.04 of the Miami-Dade County Home Rule Charter and Section 20-3 of the Code of Miami-Dade County, the Town of Medley, Florida (the "Town") previously submitted annexation applications to Miami-Dade County (the "County") seeking the annexation of various unincorporated areas of the County; and

**WHEREAS**, the previous annexation applications submitted to the County included certain areas legally described in Exhibit "A" attached hereto and all of Section 15, Township 53 South, Range 40 East, in Miami-Dade County ("Section 15"); and

**WHEREAS**, the City of Doral had also previously filed overlapping or conflicting applications for Section 15, and

**WHEREAS**, the Town and the City of Doral have agreed to cooperate and have since reached a mutual agreement as to the proposed annexation boundaries for Section 15, which are legally described in Exhibit "A", and depicted on the Map attached hereto as Exhibit "B"; and



WHEREAS, the Town wishes to expeditiously move forward with the Continued and Revised Annexation Application with such boundaries and submit same to the County, as legally described in Exhibit "A" attached hereto and depicted on the Map attached as Exhibit "B"; and

WHEREAS, public notice was provided in accordance with applicable law, and on February 6, 2017, the Town Council conducted a duly noticed public hearing and considered the Continued and Revised Annexation Application; and

WHEREAS, the Town Council finds that the proposed annexation areas and boundaries legally described in Exhibit "A" and depicted on the Map attached hereto as Exhibit "B", including the revised boundary for Section 15, and the submittal of the Continued and Revised Annexation Application to the County are in the best interest of the Town, its residents and existing and proposed property owners.

**NOW, THEREFORE, BE IT RESOLVED BY THE TOWN COUNCIL OF THE TOWN OF MEDLEY, FLORIDA AS FOLLOWS:**

**Section 1.**     **Recitals.** The above Recitals are true and correct and incorporated herein.

**Section 2.**     **Approval of Annexation Areas and Application.** The Town Council hereby approves the extension and enlargement of the Town's boundaries to include the annexation areas legally described in Exhibit "A" and depicted in the Map attached as Exhibit "B", and authorizes the initiation and/or continuation of municipal boundary change procedures, including the Continued and Revised Annexation Application, pursuant to Section 6.04 of the Miami-Dade County Home Rule Charter and Section 20-3 of the Code of Miami-Dade County.

**Section 3.**     **Authorization.** The Mayor, Town Administration and Town Attorney are hereby authorized and directed to take any and all actions as may be deemed necessary or desirable to initiate and/or continue the boundary change procedure in accordance with Section 20-3 of the County Code, and submit and process the Continued and Revised Annexation

Application to the Board of County Commissioners of Miami-Dade County for their consideration.

**Section 4. Transmittal.** The Clerk is hereby authorized and directed to transmit three (3) certified copies of this Resolution, together with proof of compliance with the notice procedures and all accompanying documentation as set forth in Section 20-3 of the County Code, to the Miami-Dade County Board of County Commissioners.

**Section 5. Effective Date.** This Resolution shall be effective immediately upon adoption.

PASSED AND ADOPTED this 6th day of February, 2017.

  
ROBERTO MARTELL, MAYOR

ATTEST:

  
HERLINA TABOADA, TOWN CLERK

APPROVED AS TO FORM AND  
LEGAL SUFFICIENCY

  
TOWN ATTORNEY

**SUMMARY OF THE VOTE**

Mayor Roberto Martell	<u>yes</u>
Vice-Mayor Ivan Pacheco	<u>yes</u>
Councilperson Edgar Ayala	<u>yes</u>
Councilperson Griselia DiGiacomo	<u>Absent</u>
Councilperson Jack Morrow	<u>yes</u>

**EXHIBIT "A"**  
**LEGAL DESCRIPTIONS OF PROPOSED ANNEXATION AREAS**

All of Section 31, Township 52 South, Range 40 East, as situated within Miami-Dade County, comprising approximately 640.77 acres more or less.

TOGETHER WITH:

All of Section 9, Township 53 South, Range 40 East, LESS Tract 46, LESS Tract 47 and LESS Tract 57 all of FLORIDA FRUIT LANDS COMPANY'S SUBDIVISION NO. 1, according to the plat thereof, as recorded in Plat Book 2, Page 17, of the Public Records of Miami-Dade County, Florida, (portions thereof currently within the municipal boundary of the Town of Medley, Miami-Dade County), comprising approximately 572 acres more or less.

TOGETHER WITH:

A portion of Section 14, Township 53 South, Range 40 East, of FLORIDA FRUIT LANDS COMPANY'S SUBDIVISION NO. 1, according to the plat thereof, as recorded in Plat Book 2, Page 17, of the Public Records of Miami-Dade County, Florida, said parcel being more particularly described as follows:

BEGIN at the intersection of State Road 826 (Palmetto Expressway) and N.W. 74<sup>th</sup> Street; THENCE East along the North Right-of-Way line of N.W. 74<sup>th</sup> Street to its intersection with the centerline of the Right-of-Way of N.W. 72<sup>nd</sup> Avenue; THENCE South to the North Right-of-Way line of S.R. 934 (the Hialeah Expressway [N.W. 74<sup>th</sup> Street Connector]); THENCE Westerly along such Right-of-Way line along its curve until it intersects with the North Right-of-Way line of N.W. 74<sup>th</sup> Street (POINT OF BEGINNING, comprising approximately 4.28 acres more or less.

TOGETHER WITH:

A parcel of land being a portion of Section 15, Township 53 South, Range 40 East, of FLORIDA FRUIT LANDS COMPANY'S SUBDIVISION NO. 1, according to the plat thereof, as recorded in Plat Book 2, Page 17, of the Public Records of Miami-Dade County, Florida, said parcel being more particularly described as follows:

BEGIN at the intersection of the West right-of-way line of NW 87<sup>th</sup> Avenue and the centerline of NW 74<sup>th</sup> Street; THENCE Easterly along the centerline of NW 74<sup>th</sup> Street to the point of intersection with the centerline of NW 84<sup>th</sup> Avenue; THENCE Southerly along the said centerline of NW 84<sup>th</sup> Avenue to the point of intersection with the westerly extension of the centerline of NW 71<sup>st</sup> Street; THENCE Easterly along the said westerly extension of the centerline of NW 71<sup>st</sup> Street to the point of intersection with the centerline of NW 82<sup>nd</sup> Avenue; THENCE Northerly along the said centerline of NW 82<sup>nd</sup> Avenue and its northerly projection thereof to the point of intersection with the easterly

extension of the centerline of NW 72<sup>nd</sup> Street; THENCE Easterly along the said easterly extension of the centerline of NW 72<sup>nd</sup> Street to the point of intersection with the Northerly extension of the centerline of NW 79<sup>th</sup> Avenue; THENCE Northerly along the said Northerly extension of the centerline of NW 79<sup>th</sup> Avenue to the point of intersection with the Westerly extension of the centerline NW 73<sup>rd</sup> Street; THENCE Easterly along the Westerly extension of the centerline of NW 73<sup>rd</sup> Street to the point of intersection with the West right-of-way line of State Road 826 (Palmetto Expressway); THENCE Southerly along the said West right-of-way line of State Road 826 (Palmetto Expressway) to the point of intersection with the centerline of NW 62<sup>nd</sup> Street; THENCE Westerly along the said centerline of NW 62<sup>nd</sup> Street to the point of intersection with the West line of the East 75 feet of Tract 60 of Section 15, Township 53 South, Range 40 East, of FLORIDA FRUIT LANDS COMPANY'S SUBDIVISION NO. 1; THENCE Southerly along the said West line of the East 75 feet of Tract 60 to the point of intersection with the South line of said Tract 60; THENCE Westerly along the said South line of Tract 60 to the point of intersection with the centerline of NW 82<sup>nd</sup> Avenue; THENCE Northerly along the said centerline of NW 82<sup>nd</sup> Avenue to the point of intersection with the Easterly extension of Tract 36 of Section 15, Township 53 South, Range 40 East, of FLORIDA FRUIT LANDS COMPANY'S SUBDIVISION NO. 1; THENCE Westerly along the said Easterly extension of Tract 36 and along the South line of Tract 36 and Tract 45 of Section 15, Township 53 South, Range 40 East, of FLORIDA FRUIT LANDS COMPANY'S SUBDIVISION NO. 1, to the point of intersection with the West right-of-way line of NW 87<sup>th</sup> Avenue; THENCE Northerly along the said West right-of-way line of NW 87<sup>th</sup> Avenue to the POINT OF BEGINNING, comprising approximately 415.32 acres more or less.

Said lands situated within Miami-Dade County, Florida and containing a total of

1,632.07 acres more or less.



**Section 31  
Township 52 S  
Range 40 E**

**Section 09  
Township 53 S  
Range 40 E**

**Section 15  
Township 53 S  
Range 40 E**

**Section 14  
Township 53 S  
Range 40 E**

**Proposed Annexation Areas**

**Legend**

- Medley Boundary
- Proposed Annexation Area

**Print Date:** 9-20-2016  
**Source:** Miami-Dade County

**Calyon, Giordano & Associates, Inc.**  
Professional Geographers

**GIS**  
Produced and maintained by the GIS  
Geographic Information Systems Bureau

7777 N.W. 72nd Avenue  
Medley, Florida 33166-2213



Town Clerk  
Herlina Taboada

(305) 887-9541 - Ext. 112  
Fax: (305) 884-4827

*"The Perfect Location for Industrial Development"*

### CERTIFICATION

I HEREBY CERTIFY THAT THE ATTACHED IS A TRUE AND CORRECT  
COPY OF RESOLUTION C-1459, AS PASSED AND ADOPTED BY THE  
TOWN COUNCIL OF THE TOWN OF MEDLEY, FLORIDA, ON THE 6<sup>th</sup>  
DAY OF February, 2017.

TOWN OF MEDLEY, FLORIDA

BY: Herlina Taboada  
HERLINA TABOADA, TOWN CLERK

## **RESOLUTION C-1459**

**A RESOLUTION OF THE TOWN COUNCIL OF THE TOWN OF MEDLEY, FLORIDA, APPROVING AND CONFIRMING ITS INTENT TO MOVE FORWARD WITH ITS CONTINUED AND REVISED ANNEXATION APPLICATION IN ORDER TO ANNEX PROPERTY WITH THE LEGAL DESCRIPTION CONTAINED IN EXHIBIT "A" AND DEPICTED IN THE MAP ATTACHED AS EXHIBIT "B"; REQUESTING APPROVAL FOR ANNEXATION FROM THE BOARD OF COUNTY COMMISSIONERS; AUTHORIZING THE TOWN MAYOR, TOWN ADMINISTRATION AND TOWN ATTORNEY TO TAKE ANY AND ALL ACTION NECESSARY TO SUBMIT THE REQUEST FOR THE PROPOSED BOUNDARY CHANGES AND CONTINUED AND REVISED ANNEXATION APPLICATION TO THE BOARD OF COUNTY COMMISSIONERS OF MIAMI-DADE COUNTY, FLORIDA; AUTHORIZING TRANSMITTAL OF THIS RESOLUTION AND ACCOMPANYING DOCUMENTS; AND PROVIDING FOR AN EFFECTIVE DATE.**

**WHEREAS**, pursuant to Section 6.04 of the Miami-Dade County Home Rule Charter and Section 20-3 of the Code of Miami-Dade County, the Town of Medley, Florida (the "Town") previously submitted annexation applications to Miami-Dade County (the "County") seeking the annexation of various unincorporated areas of the County; and

**WHEREAS**, the previous annexation applications submitted to the County included certain areas legally described in Exhibit "A" attached hereto and all of Section 15, Township 53 South, Range 40 East, in Miami-Dade County ("Section 15"); and

**WHEREAS**, the City of Doral had also previously filed overlapping or conflicting applications for Section 15, and

**WHEREAS**, the Town and the City of Doral have agreed to cooperate and have since reached a mutual agreement as to the proposed annexation boundaries for Section 15, which are legally described in Exhibit "A", and depicted on the Map attached hereto as Exhibit "B"; and

**WHEREAS**, the Town wishes to expeditiously move forward with the Continued and Revised Annexation Application with such boundaries and submit same to the County, as legally described in Exhibit “A” attached hereto and depicted on the Map attached as Exhibit “B”; and

**WHEREAS**, public notice was provided in accordance with applicable law, and on February 6, 2017, the Town Council conducted a duly noticed public hearing and considered the Continued and Revised Annexation Application; and

**WHEREAS**, the Town Council finds that the proposed annexation areas and boundaries legally described in Exhibit “A” and depicted on the Map attached hereto as Exhibit “B”, including the revised boundary for Section 15, and the submittal of the Continued and Revised Annexation Application to the County are in the best interest of the Town, its residents and existing and proposed property owners.

**NOW, THEREFORE, BE IT RESOLVED BY THE TOWN COUNCIL OF THE TOWN OF MEDLEY, FLORIDA AS FOLLOWS:**

**Section 1.**     **Recitals.** The above Recitals are true and correct and incorporated herein.

**Section 2.**     **Approval of Annexation Areas and Application.** The Town Council hereby approves the extension and enlargement of the Town’s boundaries to include the annexation areas legally described in Exhibit “A” and depicted in the Map attached as Exhibit “B”, and authorizes the initiation and/or continuation of municipal boundary change procedures, including the Continued and Revised Annexation Application, pursuant to Section 6.04 of the Miami-Dade County Home Rule Charter and Section 20-3 of the Code of Miami-Dade County.

**Section 3.**     **Authorization.** The Mayor, Town Administration and Town Attorney are hereby authorized and directed to take any and all actions as may be deemed necessary or desirable to initiate and/or continue the boundary change procedure in accordance with Section 20-3 of the County Code, and submit and process the Continued and Revised Annexation



Application to the Board of County Commissioners of Miami-Dade County for their consideration.

**Section 4. Transmittal.** The Clerk is hereby authorized and directed to transmit three (3) certified copies of this Resolution, together with proof of compliance with the notice procedures and all accompanying documentation as set forth in Section 20-3 of the County Code, to the Miami-Dade County Board of County Commissioners.

**Section 5. Effective Date.** This Resolution shall be effective immediately upon adoption.

PASSED AND ADOPTED this 6th day of February, 2017.

  
ROBERTO MARTELL, MAYOR

ATTEST:

  
HERLINA TABOADA, TOWN CLERK

APPROVED AS TO FORM AND  
LEGAL SUFFICIENCY

  
TOWN ATTORNEY

**SUMMARY OF THE VOTE**

Mayor Roberto Martell	<u>yes</u>
Vice-Mayor Ivan Pacheco	<u>yes</u>
Councilperson Edgar Ayala	<u>yes</u>
Councilperson Griselia DiGiacomo	<u>Absent</u>
Councilperson Jack Morrow	<u>yes</u>

**EXHIBIT "A"**  
**LEGAL DESCRIPTIONS OF PROPOSED ANNEXATION AREAS**

All of Section 31, Township 52 South, Range 40 East, as situated within Miami-Dade County, comprising approximately 640.77 acres more or less.

TOGETHER WITH:

All of Section 9, Township 53 South, Range 40 East, LESS Tract 46, LESS Tract 47 and LESS Tract 57 all of FLORIDA FRUIT LANDS COMPANY'S SUBDIVISION NO. 1, according to the plat thereof, as recorded in Plat Book 2, Page 17, of the Public Records of Miami-Dade County, Florida, (portions thereof currently within the municipal boundary of the Town of Medley, Miami-Dade County), comprising approximately 572 acres more or less.

TOGETHER WITH:

A portion of Section 14, Township 53 South, Range 40 East, of FLORIDA FRUIT LANDS COMPANY'S SUBDIVISION NO. 1, according to the plat thereof, as recorded in Plat Book 2, Page 17, of the Public Records of Miami-Dade County, Florida, said parcel being more particularly described as follows:

BEGIN at the intersection of State Road 826 (Palmetto Expressway) and N.W. 74<sup>th</sup> Street; THENCE East along the North Right-of-Way line of N.W. 74<sup>th</sup> Street to its intersection with the centerline of the Right-of-Way of N.W. 72<sup>nd</sup> Avenue; THENCE South to the North Right-of-Way line of S.R. 934 (the Hialeah Expressway [N.W. 74<sup>th</sup> Street Connector]); THENCE Westerly along such Right-of-Way line along its curve until it intersects with the North Right-of-Way line of N.W. 74<sup>th</sup> Street (POINT OF BEGINNING, comprising approximately 4.28 acres more or less.

TOGETHER WITH:

A parcel of land being a portion of Section 15, Township 53 South, Range 40 East, of FLORIDA FRUIT LANDS COMPANY'S SUBDIVISION NO. 1, according to the plat thereof, as recorded in Plat Book 2, Page 17, of the Public Records of Miami-Dade County, Florida, said parcel being more particularly described as follows:

BEGIN at the intersection of the West right-of-way line of NW 87<sup>th</sup> Avenue and the centerline of NW 74<sup>th</sup> Street; THENCE Easterly along the centerline of NW 74<sup>th</sup> Street to the point of intersection with the centerline of NW 84<sup>th</sup> Avenue; THENCE Southerly along the said centerline of NW 84<sup>th</sup> Avenue to the point of intersection with the westerly extension of the centerline of NW 71<sup>st</sup> Street; THENCE Easterly along the said westerly extension of the centerline of NW 71<sup>st</sup> Street to the point of intersection with the centerline of NW 82<sup>nd</sup> Avenue; THENCE Northerly along the said centerline of NW 82<sup>nd</sup> Avenue and its northerly projection thereof to the point of intersection with the easterly

extension of the centerline of NW 72<sup>nd</sup> Street; THENCE Easterly along the said easterly extension of the centerline of NW 72<sup>nd</sup> Street to the point of intersection with the Northerly extension of the centerline of NW 79<sup>th</sup> Avenue; THENCE Northerly along the said Northerly extension of the centerline of NW 79<sup>th</sup> Avenue to the point of intersection with the Westerly extension of the centerline NW 73<sup>rd</sup> Street; THENCE Easterly along the Westerly extension of the centerline of NW 73<sup>rd</sup> Street to the point of intersection with the West right-of-way line of State Road 826 (Palmetto Expressway); THENCE Southerly along the said West right-of-way line of State Road 826 (Palmetto Expressway) to the point of intersection with the centerline of NW 62<sup>nd</sup> Street; THENCE Westerly along the said centerline of NW 62<sup>nd</sup> Street to the point of intersection with the West line of the East 75 feet of Tract 60 of Section 15, Township 53 South, Range 40 East, of FLORIDA FRUIT LANDS COMPANY'S SUBDIVISION NO. 1; THENCE Southerly along the said West line of the East 75 feet of Tract 60 to the point of intersection with the South line of said Tract 60; THENCE Westerly along the said South line of Tract 60 to the point of intersection with the centerline of NW 82<sup>nd</sup> Avenue; THENCE Northerly along the said centerline of NW 82<sup>nd</sup> Avenue to the point of intersection with the Easterly extension of Tract 36 of Section 15, Township 53 South, Range 40 East, of FLORIDA FRUIT LANDS COMPANY'S SUBDIVISION NO. 1; THENCE Westerly along the said Easterly extension of Tract 36 and along the South line of Tract 36 and Tract 45 of Section 15, Township 53 South, Range 40 East, of FLORIDA FRUIT LANDS COMPANY'S SUBDIVISION NO. 1, to the point of intersection with the West right-of-way line of NW 87<sup>th</sup> Avenue; THENCE Northerly along the said West right-of-way line of NW 87<sup>th</sup> Avenue to the POINT OF BEGINNING, comprising approximately 415.32 acres more or less.

Said lands situated within Miami-Dade County, Florida and containing a total of  
1,632.07 acres more or less.

**Section 31  
Township 52 S  
Range 40 E**

**Section 09  
Township 53 S  
Range 40 E**

**Section 15  
Township 53 S  
Range 40 E**

**Section 14  
Township 53 S  
Range 40 E**

**Proposed Annexation Areas**

**Legend**

- Medley Boundary
- Proposed Annexation Area


Print Date: 9-20-2016  
Source: Miami-Dade County

Calvin, Giordano & Associates, Inc.  
GIS



### Proposed Annexation Areas

### Legend

-  Medley Boundary  
 Proposed Annexation Area



0 0.25 0.5 1 Miles

Print Date: 9-20-2016  
Source: Miami-Dade County



Calvin, Giordano & Associates, Inc.  
RECEPTIONIST 401/417091



Produced and maintained by the CIA  
Geographic Information Systems Service

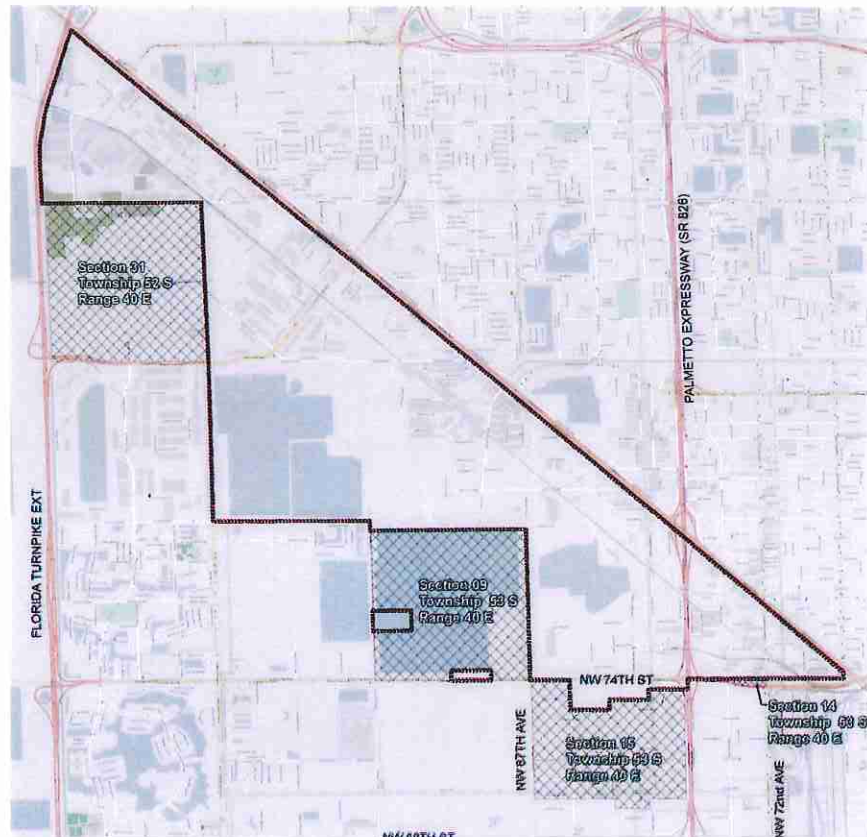






## TOWN OF MEDLEY NOTICE OF PUBLIC HEARING ANNEXATION

NOTICE IS HEREBY GIVEN that on Monday, February 6th, 2017 at 7:00 pm, the Town Council of the Town of Medley will hold a public hearing at the **Medley Municipal Services Facility Council Chambers located at 7777 N.W. 72<sup>nd</sup> Avenue, Medley, Florida 33166**, pursuant to the Miami-Dade County Charter Section 6.04, and Miami-Dade County Ordinances, Section 20-3, to consider the annexation and enactment of a resolution concerning the annexation of certain lands depicted in the following map and legally described below. All interested parties are urged to attend the meeting and be heard.



Legal Description: All of Section 31, Township 52 South, Range 40 East; all of Section 9, Township 53 South, Range 40 East not presently within the municipal corporate boundaries of the Town of

Medley; a portion of Section 15, Township 53 South, Range 40 East; and a portion of Section 14, Township 53 South, Range 40 East. The complete legal description of the subject annexation areas is on file with the Town Clerk and can be examined at the Town of Medley Office of the Town Clerk, located at 7777 N.W. 72nd Avenue, Medley, Florida.

Any and all interested parties are invited to attend this meeting and be heard with respect to the matters to be discussed. Anyone who decides to appeal any decision made by any board, agency, or commission with respect to any matter considered at such meeting or hearing will need a record of the proceedings, and for that reason, may need to ensure that a verbatim record of the proceedings is made, which record includes the testimony and evidence upon which the appeal is to be based.

**IN ACCORDANCE WITH THE AMERICANS WITH DISABILITIES ACT OF 1990 (ADA), DISABLED PERSONS WHO, BECAUSE OF THEIR DISABILITIES, NEED SPECIAL ACCOMMODATION TO PARTICIPATE IN THIS PROCEEDING SHOULD CONTACT THE RECEPTIONIST AT THE MEDLEY MUNICIPAL SERVICES FACILITY, 7777 N.W. 72nd AVENUE, MEDLEY, FLORIDA, 33166 OR TELEPHONE (305) 887-9541, EXT. 0, PRIOR TO SUCH PROCEEDING.**

Information regarding the proposed annexation, including a written report, may be obtained from the office of the Town Clerk. The Town Clerk may be reached at (305) 887-9541 Ext. 112. Please refer to the proposed annexation when calling.

This notice has been mailed to all owners of record for addresses located within 600 feet of the subject property.

This Notice is dated at Medley, Miami-Dade County, Florida this 24th day of January, 2017.

Herlina Taboada, Town Clerk  
Town of Medley

# MIAMI DAILY BUSINESS REVIEW

Published Daily except Saturday, Sunday and  
Legal Holidays  
Miami, Miami-Dade County, Florida

STATE OF FLORIDA  
COUNTY OF MIAMI-DADE:

Before the undersigned authority personally appeared MARIA MESA, who on oath says that he or she is the LEGAL CLERK, Legal Notices of the Miami Daily Business Review f/k/a Miami Review, a daily (except Saturday, Sunday and Legal Holidays) newspaper, published at Miami in Miami-Dade County, Florida; that the attached copy of advertisement, being a Legal Advertisement of Notice in the matter of

NOTICE OF PUBLIC HEARING  
TOWN OF MEDLEY - ANNEXATION - FEB. 6TH, 2017

in the XXXX Court,  
was published in said newspaper in the issues of

01/24/2017

Affiant further says that the said Miami Daily Business Review is a newspaper published at Miami, in said Miami-Dade County, Florida and that the said newspaper has heretofore been continuously published in said Miami-Dade County, Florida each day (except Saturday, Sunday and Legal Holidays) and has been entered as second class mail matter at the post office in Miami in said Miami-Dade County, Florida, for a period of one year next preceding the first publication of the attached copy of advertisement; and affiant further says that he or she has neither paid nor promised any person, firm or corporation any discount, rebate, commission or refund for the purpose of securing this advertisement for publication in the said newspaper.

Sworn to and subscribed before me this  
24 day of JANUARY, A.D. 2017

*Diana Herrera*

(SEAL)

MARIA MESA personally known to me

**SEE ATTACHED**

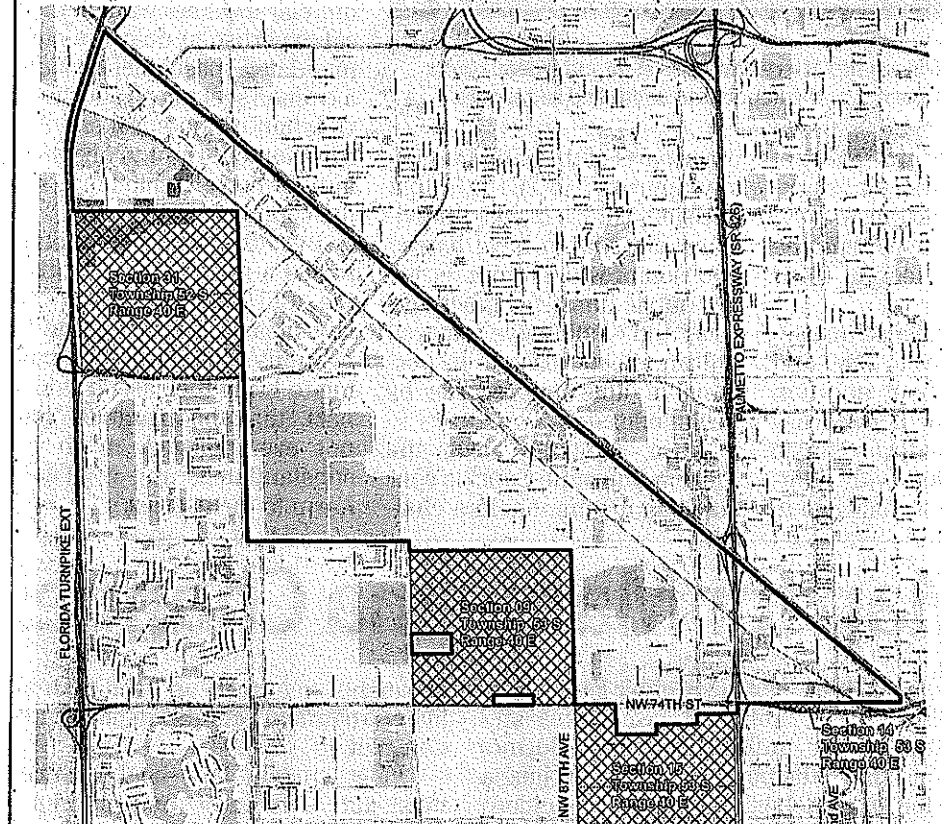






## TOWN OF MEDLEY NOTICE OF PUBLIC HEARING ANNEXATION

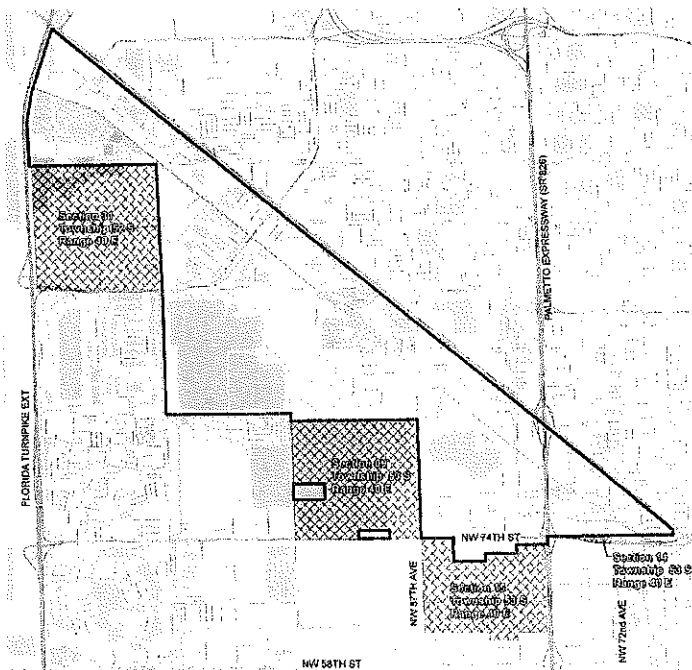
NOTICE IS HEREBY GIVEN that on Monday, February 6th, 2017 at 7:00 pm, the Town Council of the Town of Medley will hold a public hearing at the **Medley Municipal Services Facility Council Chambers located at 7777 N.W. 72<sup>nd</sup> Avenue, Medley, Florida 33166**, pursuant to the Miami-Dade County Charter Section 6.04, and Miami-Dade County Ordinances, Section 20-3, to consider the annexation and enactment of a resolution concerning the annexation of certain lands depicted in the following map and legally described below. All interested parties are urged to attend the meeting and be heard.





## TOWN OF MEDLEY NOTICE OF PUBLIC HEARING ANNEXATION

NOTICE IS HEREBY GIVEN that on Monday, February 6th, 2017 at 7:00 pm, the Town Council of the Town of Medley will hold a public hearing at the Medley Municipal Services Facility Council Chambers located at 7777 N.W. 72nd Avenue, Medley, Florida 33166, pursuant to the Miami-Dade County Charter Section 6.04, and Miami-Dade County Ordinances, Section 20-3, to consider the annexation and enactment of a resolution concerning the annexation of certain lands depicted in the following map and legally described below. All interested parties are urged to attend the meeting and be heard.



Legal Description: All of Section 31, Township 52 South, Range 40 East; all of Section 9, Township 53 South, Range 40 East not presently within the municipal corporate boundaries of the Town of Medley; a portion of Section 15, Township 53 South, Range 40 East; and a portion of Section 14, Township 53 South, Range 40 East. The complete legal description of the subject annexation areas is on file with the Town Clerk and can be examined at the Town of Medley Office of the Town Clerk, located at 7777 N.W. 72nd Avenue, Medley, Florida.

Any and all interested parties are invited to attend this meeting and be heard with respect to the matters to be discussed. Anyone who decides to appeal any decision made by any board, agency, or commission with respect to any matter considered at such meeting or hearing will need a record of the proceedings, and for that reason, may need to ensure that a verbatim record of the proceedings is made, which record includes the testimony and evidence upon which the appeal is to be based.

IN ACCORDANCE WITH THE AMERICANS WITH DISABILITIES ACT OF 1990 (ADA), DISABLED PERSONS WHO, BECAUSE OF THEIR DISABILITIES, NEED SPECIAL ACCOMMODATION TO PARTICIPATE IN THIS PROCEEDING SHOULD CONTACT THE RECEPTIONIST AT THE MEDLEY MUNICIPAL SERVICES FACILITY, 7777 N.W. 72nd AVENUE, MEDLEY, FLORIDA, 33166 OR TELEPHONE (305) 887-9541, EXT. 0, PRIOR TO SUCH PROCEEDING.

## FROM THE COURTS

# Stung by First Jury, Prosecutors Pin Hopes on Dewey Retrial

by Christine Simmons

Once again, prosecutors are aiming to persuade a New York jury that top executives at Dewey & LeBoeuf lied to investors and lenders about the firm's financial condition before the firm's implosion nearly five years ago.

After a mistrial was declared against indicted Dewey executives in 2015, prosecutors at the Manhattan District Attorney's Office and their adversaries finally returned to court on Monday for jury selection.

The second trial promises to include much of the same material that stumped jurors the first time around: a review of the complex nuts and bolts of law firm finance, unflattering internal emails, and testimony from a parade of former partners and cooperating witnesses.

But events over the past year have also altered the dynamics, streamlining the case and giving prosecutors led by Manhattan District Attorney Cyrus Vance Jr. reason to hope for a different outcome.

Only two of the firm's former executives remain in Vance's sights, after ex-chairman Steven Davis signed a deferred prosecution agreement following the first trial. Charges against the remaining defendants, former Dewey executive director Stephen DiCarmino and former CFO Joel Sanders, have been winnowed down from about 50 to just three counts against each: securities fraud, conspiracy and scheme to defraud.

### A CLEARER PATH?

Observers, jurors in the first trial and criminal defense experts said in interviews that the prosecution was smart to reduce the number of charges this time, giving the case a clearer focus and improving the odds of conviction.

One former juror, Pan Wong, said the jury during the 2015 trial saw the long list of charges and wondered, "Are we trying to put them in jail for 300 years?" and "How are we going to get agreement?"

Fernando Ynigo, another former juror, said the remaining three charges seemed connected with the most email evidence presented at the last trial. The new jury would welcome seeing only three charges on the verdict sheet, he said, since "they'll be able to focus on fewer things," Ynigo said.

The defense may also look different this time. If prosecutors are able to build momentum, their opponents could opt for new strategies, such as allowing a defendant to take the stand. Defense lawyers for both executives said they

The firm in 2010 refinanced its debt with a \$150 million private bond offering and a \$100 million line of credit with banks. Prosecutors allege Dewey executives inflated the firm's net income to lenders at the time.

Disaffected partners began leaving Dewey in droves, leading to the firm's bankruptcy in 2012.

At the retrial, DiCarmino and Sanders could capitalize on Davis' absence by pinning blame for some of the firm's actions on him, said John Coffee, a Columbia Law School professor and securities law expert.

"They may imply that this is something Davis decided, not them," Coffee said. "Once he's no longer a co-defendant, you can try to shift blame to the absent person."

During the retrial, the defense may be asking the jury, "Why us?" echoed Charles Stillman, a white-collar criminal defense attorney and partner at Ballard Spahr.

In general, the defense has an advantage during any retrial, some attorneys said. The Dewey defendants and their lawyers have had more than a year to study the first trial and pour over testimony. "You now have the government's playbook," said Justin Shur, a former Manhattan prosecutor and now a criminal defense attorney at Molo Lamken.

Seward & Kissel partner Rita Glavin, who is representing DiCarmino since he dropped Bryan Cave partner Austin Campriello, said she has been closely reading the transcripts of the previous trial.

"They seem to be more of a constant companion with me than my dog," Glavin said. "My dog is very jealous of the transcripts these days."

The defense can also look for inconsistencies during testimony and pounce on witnesses for any discrepancies. "Defense counsel is just waiting and hoping to find some deviation," Coffee said.

### MARATHON TRIAL

Another possible advantage for the defense? Another long trial, said the two former jurors, who believed the length of the trial—stretching nearly six months—hurt the prosecution's case in 2015.

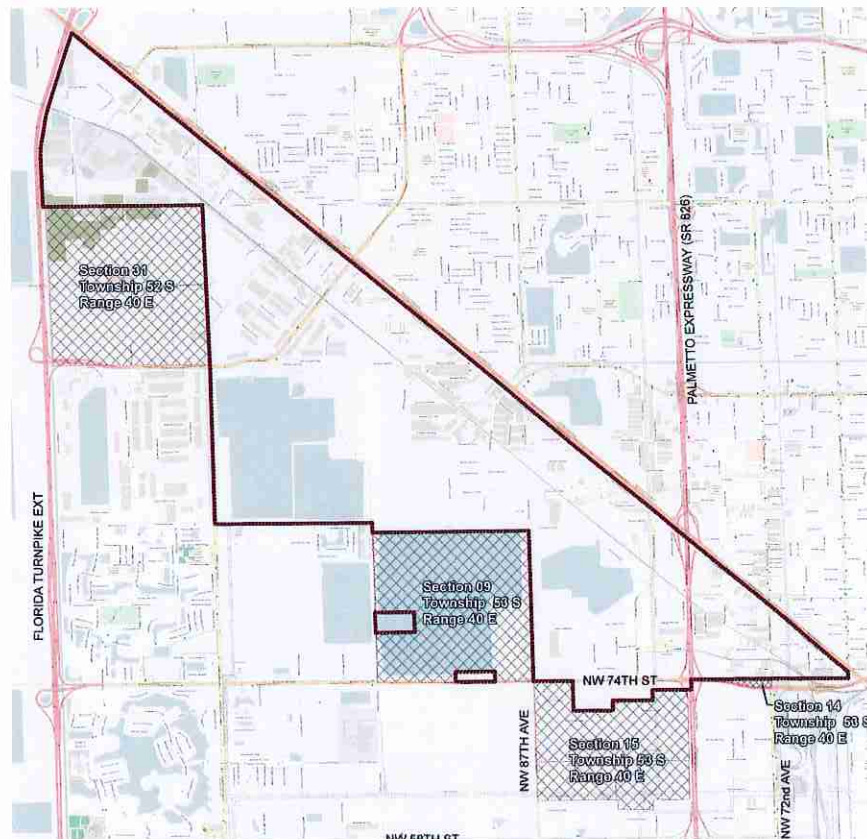
Even with fewer charges, the retrial could take as long as the first or even longer, Manhattan Supreme Court Justice Robert Stolz said in court in November after hearing about new developments, such as lack of agreement between the parties on stipulations and the possibility of expert witnesses this time.

"Just speaking from personal experi-



## TOWN OF MEDLEY NOTICE OF PUBLIC HEARING ANNEXATION

NOTICE IS HEREBY GIVEN that on Monday, February 6th, 2017 at 7:00 pm, the Town Council of the Town of Medley will hold a public hearing at the **Medley Municipal Services Facility Council Chambers located at 7777 N.W. 72<sup>nd</sup> Avenue, Medley, Florida 33166**, pursuant to the Miami-Dade County Charter Section 6.04, and Miami-Dade County Ordinances, Section 20-3, to consider the annexation and enactment of a resolution concerning the annexation of certain lands depicted in the following map and legally described below. All interested parties are urged to attend the meeting and be heard.



Legal Description: All of Section 31, Township 52 South, Range 40 East; all of Section 9, Township 53 South, Range 40 East not presently within the municipal corporate boundaries of the Town of

Medley; a portion of Section 15, Township 53 South, Range 40 East; and a portion of Section 14, Township 53 South, Range 40 East. The complete legal description of the subject annexation areas is on file with the Town Clerk and can be examined at the Town of Medley Office of the Town Clerk, located at 7777 N.W. 72nd Avenue, Medley, Florida.

Any and all interested parties are invited to attend this meeting and be heard with respect to the matters to be discussed. Anyone who decides to appeal any decision made by any board, agency, or commission with respect to any matter considered at such meeting or hearing will need a record of the proceedings, and for that reason, may need to ensure that a verbatim record of the proceedings is made, which record includes the testimony and evidence upon which the appeal is to be based.

**IN ACCORDANCE WITH THE AMERICANS WITH DISABILITIES ACT OF 1990 (ADA), DISABLED PERSONS WHO, BECAUSE OF THEIR DISABILITIES, NEED SPECIAL ACCOMMODATION TO PARTICIPATE IN THIS PROCEEDING SHOULD CONTACT THE RECEPTIONIST AT THE MEDLEY MUNICIPAL SERVICES FACILITY, 7777 N.W. 72nd AVENUE, MEDLEY, FLORIDA, 33166 OR TELEPHONE (305) 887-9541, EXT. 0, PRIOR TO SUCH PROCEEDING.**

Information regarding the proposed annexation, including a written report, may be obtained from the office of the Town Clerk. The Town Clerk may be reached at (305) 887-9541 Ext. 112. Please refer to the proposed annexation when calling.

This notice has been mailed to all owners of record for addresses located within 600 feet of the subject property.

This Notice is dated at Medley, Miami-Dade County, Florida this 24th day of January, 2017.

Herlina Taboada, Town Clerk  
Town of Medley

Parcel ID	Legal Description	Owner Name	Property Address	Property City	Property State	Property Zip Code
2220290310100	THE BREEZE CENTER CONDO UNIT 10 UNDIV 3.30% INT IN COMMON ELEMENTS OFF REC 25456-0888	ANNEX INVESTMENTS CORP	10601 NW 122ND ST # 10	MEDLEY	FL	33178
2220290310110	THE BREEZE CENTER CONDO UNIT 11 UNDIV 3.30% INT IN COMMON ELEMENTS OFF REC 25456-0888 COC 26087-0259 11 2007 1	TURBO SUPPLY INC	10601 NW 122ND ST # 11	MEDLEY	FL	33178
2220290310130	THE BREEZE CENTER CONDO UNIT 13 UNDIV 3.30% INT IN COMMON ELEMENTS OFF REC 25456-0888	LOYALTY TRADING INC	10601 NW 122ND ST # 13	MEDLEY	FL	33178
2220290310030	THE BREEZE CENTER CONDO UNIT 3 UNDIV 3.30% INT IN COMMON ELEMENTS OFF REC 25456-0888 COC 26221-3286 02 2008 1	TELEPRESS COMMERCIAL CORP	10601 NW 122ND ST # 3	MEDLEY	FL	33178
2220290310050	THE BREEZE CENTER CONDO UNIT 5 UNDIV 3.30% INT IN COMMON ELEMENTS OFF REC 25456-0888	SANTO SERVICES SUPPLY LLC	10601 NW 122ND ST # 5	MEDLEY	FL	33178
2220290310060	THE BREEZE CENTER CONDO UNIT 6 UNDIV 3.30% INT IN COMMON ELEMENTS OFF REC 25456-0888	MARCOS DE LA TORE	10601 NW 122ND ST # 6	MEDLEY	FL	33178
2220290010461	29 52 40 .057 AC M/L SUB OF PB 2-17-3 PORT OF TRACT 41 DESC BEG 15FT E & 15FT N OF SW COR OF SEC TH N 02 DEG W 64.76FT S 50 DEG E 102.12FT S 89 DEG W 76.35FT TO POB FAU 22-2029-001-0460 OR 17863-1554 0697 1	FLORIDA POWER & LIGHT CO		MEDLEY	FL	33178
2220290010470	29 52 40 .61 AC SUB OF PB 2-17-3 100 FT STRIP ACROSS TRACT 41 LOT SIZE IRREGULAR	FEC RAILWAY CO		MEDLEY	FL	33178
2220290310070	THE BREEZE CENTER CONDO UNIT 7 UNDIV 3.30% INT IN COMMON ELEMENTS OFF REC 25456-0888	RIVO ALTO MEDLEY HOLDINGS LLC	10601 NW 122ND ST # 7	MEDLEY	FL	33178
2220290240290	SEABREEZE INDUSTRIAL PARK 154-46 T-1-9933 LOT 16 BLK 2 LOT SIZE 67123 SQ FT FAU 22-2029-001-0480 OR 19593-4439 0401 1 COC 22720-3963 10 2004 1	SMART INVEST OF MIA LLC	12201 NW 107TH AVE	MEDLEY	FL	33178
2220290310001	LOT 2 BLK 1 AS DESC IN DECL OR 25465-0888 LOT SIZE 75936 SQ FT FAU 22 2029 030 0020	REFERENCE ONLY		MEDLEY	FL	33178
2220290310150	THE BREEZE CENTER CONDO UNIT 15 UNDIV 3.30% INT IN COMMON ELEMENTS OFF REC 25456-0888	SANTO SERVICES SUPPLY LLC	10601 NW 122ND ST # 15	MEDLEY	FL	33178
2220290310160	THE BREEZE CENTER CONDO UNIT 16 UNDIV 3.30% INT IN COMMON ELEMENTS OFF REC 25456-0888	FAST 306 SERVICES AND LOGISTICS	10601 NW 122ND ST # 16	MEDLEY	FL	33178
2220290310170	THE BREEZE CENTER CONDO UNIT 17 UNDIV 3.30% INT IN COMMON ELEMENTS OFF REC 25456-0888	F R IMPORT AND EXPORT INC	10601 NW 122ND ST # 17	MEDLEY	FL	33178
2220290310190	THE BREEZE CENTER CONDO UNIT 19 UNDIV 3.30% INT IN COMMON ELEMENTS OFF REC 25456-0888	ROMANA GROUP MANAGEMENT LLC	10601 NW 122ND ST # 19	MEDLEY	FL	33178
2220290310210	THE BREEZE CENTER CONDO UNIT 21 UNDIV 3.30% INT IN COMMON ELEMENTS OFF REC 25456-0888	RIVO ALTO MEDLEY HOLDINGS LLC	10601 NW 122ND ST # 21	MEDLEY	FL	33178
2220290310220	THE BREEZE CENTER CONDO UNIT 22 UNDIV 3.29% INT IN COMMON ELEMENTS OFF REC 25456-0888 COC 26087-0112 11 2007 1	TURBO SUPPLY INC	10601 NW 122ND ST	MEDLEY	FL	33178
2220290310230	THE BREEZE CENTER CONDO UNIT 23 UNDIV 3.30% INT IN COMMON ELEMENTS OFF REC 25456-0888 COC 26087-0257 11 2007 1	TURBO SUPPLY INC	10601 NW 122ND ST # 23	MEDLEY	FL	33178
2220290310280	THE BREEZE CENTER CONDO UNIT 28 UNDIV 3.48% INT IN COMMON ELEMENTS OFF REC 25456-0888 COC 26412-2267 05 2008 1	PRISTINE SERV OF S FLA INC	10601 NW 122ND ST # 28	MEDLEY	FL	33178
2220290310300	THE BREEZE CENTER CONDO UNIT 30 UNDIV 3.48% INT IN COMMON ELEMENTS OFF REC 25456-0888 COC 25550-2877 04 2007 1	JAVIER A & CARLOS J CARO BRACHO	10601 NW 122ND ST # 30	MEDLEY	FL	33178
2220300160030	LAKEVIEW CENTRE CONDO UNIT 3 UNDIV 4.2% INT IN COMMON ELEMENTS OFF REC 25284-1149 COC 25526-4050 03 2007 1	JUCSSA LLC	11359 NW 122ND ST # 3	MEDLEY	FL	33178
2220300160060	DESC BEG 97.95FT W & 43.92FT N OF SE COR OF SEC TH S 85 DEG W 58.87FT S 89 DEG W 132.12FT NELY AD 244.53FT S 50 DEG E 52.16FT S 02 DEG E 22.60FT SWLY	TOWN OF MEDLEY	10701 NW 122ND ST	MEDLEY	FL	33178
2220300160061	97.95FT W & 43.92FT N OF SE COR OF SEC TH S 85 DEG W 58.87FT S 89 DEG W 132.12FT NELY AD 244.53FT S 50 DEG E 52.16FT S 02 DEG E 22.60FT SWLY AD	TOWN OF MEDLEY		MEDLEY	FL	33178
2220300160070	PAN AMERICAN NORTH BUSINESS PARK PB 162-51 T-2-1608 LOTS 5 & 6 BLK 2 LOT SIZE 106451 SQ FT FAU 22 2030 001 0131 OR 24593-4686 0506 1	SUNBEAM DEVELOPMENT CORPORATION	10760 NW 123RD ST	MEDLEY	FL	33178
2220300160090	54014 SQ FT FAU 22 2030 001 0131 OR 23468-2047 05 2005 1 COC 23889-1533 10 2005 1	ENVIDO LLC	12210 NW 108TH AVE	MEDLEY	FL	33178
2220300160280	PAN AMERICAN NORTH BUSINESS PARK PB 162-51 T-2-1608 LOT 7 BLK 4 LOT SIZE 59417 SQ FT FAU 22 2030 001 0131 COC 22933-1355 12 2004 2	IIT MIAMI DC III LAND LLC		MEDLEY	FL	33178
2220300160270	PAN AMERICAN NORTH BUSINESS PARK PB 162-51 T-2-1608 LOT 8 BLK 4 LOT SIZE 35157 SQ FT FAU 22 2030 001 0131 COC 25704-0316 05 2007 1	IGESIAS ENTERPRISE GROUP LLC	10957 NW 123RD ST	MEDLEY	FL	33178
2220300160280	PAN AMERICAN NORTH BUSINESS PARK PB 162-51 T-2-1608 LOT 9 BLK 4 LOT SIZE 35385 SQ FT FAU 22 2030 001 0131 COC 22847-3433 11 2004 1	DI MAGGIO TIRES INC	11001 NW 123RD ST	MEDLEY	FL	33178
2220300160290	PAN AMERICAN NORTH BUSINESS PARK PB 162-51 T-2-1608 LOT 10 BLK 4 LOT SIZE 33396 SQ FT FAU 22 2030 001 0131 COC 22826-0802 11 2004 2	IIT MIAMI DC IV LLC		MEDLEY	FL	33178







Parcel ID	Legal Description	Owner Name	Property Address	Property City	Property State	Property Zip Code
2220300170210	BANYAN CORPORATE CENTER CONDO UNIT 21 UNDIV 2.787% INT IN COMMON ELEMENTS OFF REC 24390-3674 COC 24533-1877 04 2006 2	REALTY LLC	10873 NW 122ND ST # 21	MEDLEY	FL	33178
2220300170220	BANYAN CORPORATE CENTER CONDO UNIT 22 UNDIV 2.787% INT IN COMMON ELEMENTS OFF REC 24390-3674 COC 24533-1877 04 2006 2	REALTY LLC	10963 NW 122ND ST	MEDLEY	FL	33178
2220300170230	BANYAN CORPORATE CENTER CONDO UNITS 23 24 25 & 26 UNDIV 2.787% 2.705% 2.705% & 2.787% INT IN COMMON ELEMENTS OFF REC 24390-3674 OR 24511-1159 0506 1	TIFF & RON LLC	10953 NW 122ND ST # 23	MEDLEY	FL	33178
2220300170270	BANYAN CORPORATE CENTER CONDO UNITS 27 & 28 UNDIV 2.787% & 2.787% INT IN COMMON ELEMENTS OFF REC 24390-3674 OR 24511-1554 0506 1	MSPC HOLDING GROUP INC	10903 NW 122ND ST # 27	MEDLEY	FL	33178
2220300170300	BANYAN CORPORATE CENTER CONDO UNIT 30 UNDIV 2.787% INT IN COMMON ELEMENTS OFF REC 24390-3674 COC 24469-4041 04 2006 1	GUSTAVO PEREZ &	10871 NW 122ND ST # 30	MEDLEY	FL	33178
2220300170310	BANYAN CORPORATE CENTER CONDO UNITS 31 & 32 UNDIV 2.787% & 2.787% INT IN COMMON ELEMENTS OFF REC 24390-3674 OR 24675-4941 0406 1	ARTHEX MEDICAL INC	10851 NW 122ND ST # 31	MEDLEY	FL	33178
2220300170330	BANYAN CORPORATE CENTER CONDO UNIT 33 UNDIV 2.787% INT IN COMMON ELEMENTS OFF REC 24390-3674 COC 24832-3112 08 2006 1	JIT WAREHOUSES LLC	10831 NW 122ND ST # 33	MEDLEY	FL	33178
2220300170340	BANYAN CORPORATE CENTER CONDO UNIT 34 UNDIV 2.787% INT IN COMMON ELEMENTS OFF REC 24390-3674 COC 24628-2914 04 2006 1	TDL HOLDINGS LLC	10821 NW 122ND ST # 34	MEDLEY	FL	33178
2220300170350	BANYAN CORPORATE CENTER CONDO UNITS 35 & 36 UNDIV 2.787% & 2.787% INT IN COMMON ELEMENTS OFF REC 24390-3674 OR 24785-2383 0706 1	NUG ENTERPRISE LLC	10811 NW 122ND ST # 35	MEDLEY	FL	33178
2220300180001	LAKEVIEW CENTRE CONDO LOTS 3 & 4 BLK 5 AS DESC IN DECL OR 25824-1149 LOT SIZE 118554 SQ FT PAU 22 2030 016 0370	REFERENCE ONLY		MEDLEY	FL	33178
2220300180010	LAKEVIEW CENTRE CONDO UNIT 1 UNDIV 5.2% INT IN COMMON ELEMENTS OFF REC 25284-1149 COC 25368-1675 01 2007 1	SURENTAL 2 LLC	11369 NW 122ND ST	MEDLEY	FL	33178
2220300180020	LAKEVIEW CENTRE CONDO UNIT 2 UNDIV 5.1% INT IN COMMON ELEMENTS OFF REC 25284-1149 COC 25368-1416 01 2007 1	SURENTAL 2 LLC	11387 NW 122ND ST	MEDLEY	FL	33178
2220300180040	LAKEVIEW CENTRE CONDO UNIT 4 UNDIV 4.2% INT IN COMMON ELEMENTS OFF REC 25284-1149 COC 25368-2712 01 2007 1	CARDINAL COMMERCIAL	11383 NW 122ND ST # 4	MEDLEY	FL	33178
2220300180050	LAKEVIEW CENTRE CONDO UNIT 5 UNDIV 4.2% INT IN COMMON ELEMENTS OFF REC 25284-1149 COC 25367-3765 01 2007 1	LAKEVIEW WAREHOUSES LLC	11391 NW 122ND ST # 5	MEDLEY	FL	33178
2220300180080	LAKEVIEW CENTRE CONDO UNIT 8 UNDIV 4.2% INT IN COMMON ELEMENTS OFF REC 25284-1149 COC 25468-4516 03 2007 1	ATLANTIC EXPORT GROUP LLC	11386 NW 122ND ST # 8	MEDLEY	FL	33178
2220300180090	LAKEVIEW CENTRE CONDO UNIT 9 UNDIV 4.2% INT IN COMMON ELEMENTS OFF REC 25284-1149 COC 25319-0433 01 2007 1	K L MCCALL CONSTRUCTION INC	11383 NW 122ND ST # 9	MEDLEY	FL	33178
2220300180100	LAKEVIEW CENTRE CONDO UNIT 10 UNDIV 5.1% INT IN COMMON ELEMENTS OFF REC 25284-1149 COC 25368-1789 01 2007 2	JGR HOLDINGS AND INVESTMENT LLC	11381 NW 122ND ST # 10	MEDLEY	FL	33178
2220300180120	LAKEVIEW CENTRE CONDO UNIT 12 UNDIV 5.2% INT IN COMMON ELEMENTS OFF REC 25284-1149 COC 25719-1119 05 2007 1	TREBOL HOLDINGS LLC	11421 NW 122ND ST	MEDLEY	FL	33178
2220300180130	LAKEVIEW CENTRE CONDO UNIT 13 UNDIV 5.1% INT IN COMMON ELEMENTS OFF REC 25284-1149	GOLDEN SEED LLC	11419 NW 122ND ST # 13	MEDLEY	FL	33178
2220300180140	LAKEVIEW CENTRE CONDO UNIT 14 UNDIV 4.2% INT IN COMMON ELEMENTS OFF REC 25284-1149	AN & LU GROUP LLC	11417 NW 122ND ST # 14	MEDLEY	FL	33178
2220300180150	LAKEVIEW CENTRE CONDO UNIT 15 UNDIV 4.2% INT IN COMMON ELEMENTS OFF REC 25284-1149 COC 25901-0195 08 2007 1	CORP HOSPITALARIA DEL ZULIA LLC	11415 NW 122ND ST # 15	MEDLEY	FL	33178
2220300180160	LAKEVIEW CENTRE CONDO UNIT 16 UNDIV 4.2% INT IN COMMON ELEMENTS OFF REC 25284-1149	UANTOR HOLDINGS CORP	11413 NW 122ND ST # 16	MEDLEY	FL	33178
2220300180170	LAKEVIEW CENTRE CONDO UNIT 17 UNDIV 4.3% INT IN COMMON ELEMENTS OFF REC 25284-1149 COC 26058-2489 11 2007 1	NORTON INDUSTRIES LLC	11411 NW 122ND ST # 17	MEDLEY	FL	33178
2220300180180	LAKEVIEW CENTRE CONDO UNIT 18 UNDIV 4.2% INT IN COMMON ELEMENTS OFF REC 25284-1149	GALYSOL CORPORATION	11409 NW 122ND ST # 18	MEDLEY	FL	33178
2220300180190	LAKEVIEW CENTRE CONDO UNIT 19 UNDIV 4.2% INT IN COMMON ELEMENTS OFF REC 25284-1149 COC 25976-1129 09 2007 2	FEN DENTAL MFG INC	11407 NW 122ND ST # 19	MEDLEY	FL	33178
2220300180203	LAKEVIEW CENTRE CONDO UNIT 20 UNDIV 4.2% INT IN COMMON ELEMENTS OFF REC 25284-1149 COC 25978-1129 09 2007 2	FEN DENTAL MFG INC	11405 NW 122ND ST # 20	MEDLEY	FL	33178
2220300180210	LAKEVIEW CENTRE CONDO UNIT 21 UNDIV 5.1% INT IN COMMON ELEMENTS OFF REC 25284-1149	NORTON INDUSTRIES LLC	11403 NW 122ND ST # 21	MEDLEY	FL	33178
2220300180220	LAKEVIEW CENTRE CONDO UNIT 22 UNDIV 5.2% INT IN COMMON ELEMENTS OFF REC 25284-1149 COC 25991-1161 10 2007 1	ARYUNA & SAI FLORIDA INC	11401 NW 122ND ST	MEDLEY	FL	33178
2220300402650	32-52-40 36 91 AC M/L SANDERSON GDNS PB 45-5 PORT OF TRS 33 THRU 35 BEG 35FT E & 205 02FT S OF NW COR OF SEC 5 50 DEG E 716 13FT S512FT S 50 DEG E 591 80FT N 51 DEG E 4FT S 39 DEG E 139 34FT NELY 17 48FT S 50 DEG E 156 23FT S 51 DEG W 121 07FT SWLY AD 243 53FT N289T TO POB OR 15458-3584 0392 2 (2)	CORESLAB STRUCTURES INC	11501 NW 107TH AVE	MEDLEY	FL	33178

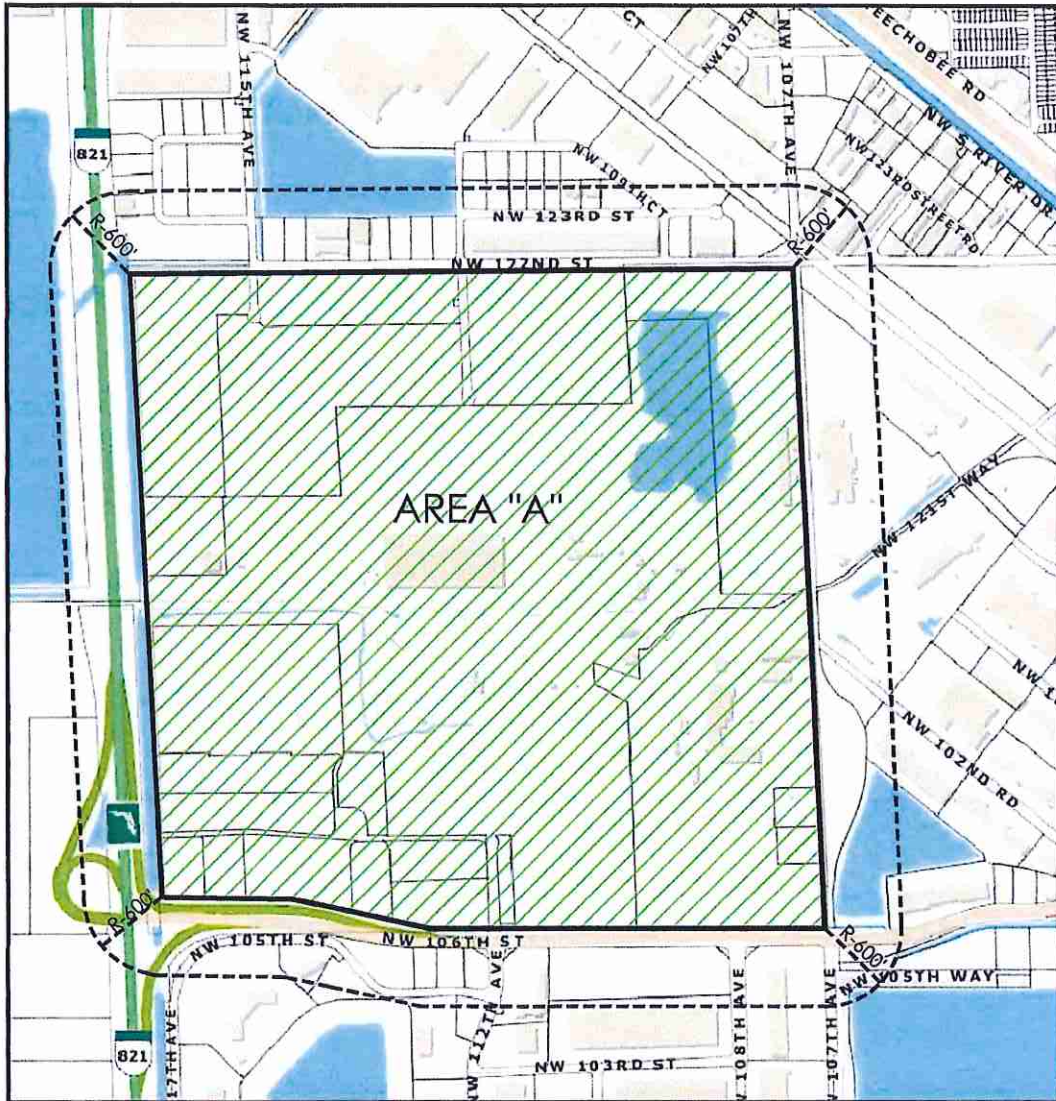
Parcel ID	Legal Description	Owner Name	Property Address	Property City	Property State	Property Zip Code
222020040290	32 52 40 30 57.4 AC NW SANDERSON GDN'S PB 45-5 PORT OF TRS 27 THRU 35 & TRS 37 THRU 39 DESC BEG 678.51FTSWLY & 185.29FTNWLY OF X OF SELVY. OF TR 28 & SWLY. REC RPT TH N 44 DEG W 595.86FT S 51 DEG W 1200.33FT SWLY AD 253.76FT SELY & SWLY AD 1120FT N 39 DEG E 1844FT NE70.35FT TO POB LESS SWLY70FT FOR R/W OR 12371-182 1284 5	TARMAC FLORIDA INC	11000 NW 121ST WAY	MEDLEY	FL	33178
222020040350	32 52 40 5 71 AC NW SANDERSON GARDENS PB 45-5 PORT OF TRS 36-37-38 & 39 DESC- BEG NW COR TR 36 S ALG WLY. OF SD TR 36 2013.66FT M/L TO A PT 166.80FT N OF SW COR NLY & NELY AD 550.28FT N 25 DEG E 115.50FT NELY AD 505.95FT N 39 DEG E 453.04FT N 50 DEG W ALG NLY. OF TRS 36-37-38 & 39 847 52FT M/L TO POB LESS BEG SELY COR TR 26 NWLY 440FT M/L SELY & SWLY AD 614.21FT NELY 453.04FT TO POB OR 13502-2422 0288 5	TARMAC ROADSTONE INC		MEDLEY	FL	33178
2220290300010	COLOMBANO AT SEARREEZE PB 163-052 T-21869 LOT 1 BLK 1 LOT SIZE 75930 SQ FT FAU 22 2029 024 0260 0270 & 0280 OR 21642-1628 112003 2 (2) COC 23563-3858 07 2005 1	SMART INVESTMENTS OF OF MIAMI LLC		MEDLEY	FL	33178
2220290310200	THE BREEZE CENTER CONDO UNIT 20 UNDIV 3.29% INT IN COMMON ELEMENTS OFF REC 25456-0888	ISUPPLIES PLUS LLC	10801 NW 122ND ST # 20	MEDLEY	FL	33178
2220300160540	PAN AMERICAN NORTH BUSINESS PARK PB 162-51 PORT LOT 1 BLK 6 DESC BEG 756.18FTS OF NW COR LOT 1 TH N 86 DEG E 298.20FT S 03 DEG E 150.29FT SELY AD 9.72FT S 86 DEG W 297.26FT N 03 DEG W 160FT TO POB PER W/P #22393 LOT SIZE 47501 SQ FT FAU 22 2030 016 0430 OR 24291-1658 0206 6	MAGIC TRANSPORT INC	12300 NW 116TH AVE	MEDLEY	FL	33178
3020310010010	31 52 40 243.8176 AC M/L SUB OF PB 2-17-3 ALL OF SEC LESS PORT OF TRS 1 THRU 8 DESC BEG NE COR OF SEC TH W1352.43FT S450FT E586.31FT S2154.20FT E596.68FT NELY40FT M/L N2639.70FT TO POB & LESS PORT OF 49 THRU 64 DESC BEG SE COR OF SEC TH N2709.25FT S 62 DEG W 340FT M/L W1543.92FT S 74 DEG W 240.50FT SW322.79FT WLY95.16FT S243.58FT N 69 DEG W 383.26FT S176FT S 61 DEG E 297.10FT S1835.40FT E1517.78FT TO POB & LESS PORT OF TRS 2 & 15 THRU 18 & 25 THRU 32 DESC BEG NW COR OF SEC TH E3926.84FT S400.28FT W1287.64FT N80.02FT W1994.31FT S2215.98FT W675.41FT N2485.8FT TO POB & LESS PORT OF TRS 34 THRU 47 & 57 & 58 DESC BEG SW COR OF SEC TH N2285.68FT E1350.33FT S1736.16FT E1449.69FT S550.40FT W2800.74FT TO POB & LESS PORT DESC AS BEG 3926.84FT E & 400.28FTS OF NW COR OF SEC 31 FOR POB TH CONT S 02 DEG E 714.73FT S 89 DEG W 2338.17FT S 02 DEG E 701.11FT S 89 DEG W 913.84FT M/L N 02 DEG E 1414.87FT M/L N 89 DEG E 1994.31FT M/L N 02 DEG E 30.02FT N 89 DEG E 1287.64FT M/L TO POB & LESS PORT OF TR 33 THRU 39 47 48 58 & 59 DESC BEG 2285.66FTN & 50.07FT E OF SW COR OF SEC TH N143.10FT E1464.97FT S1011.26FT E321.11FT 5683.58FT E964.49FT S204.48FT W1449.69FT N1736.16FT W1300.86FT TO POB OR 12371-182 1284 4	TARMAC FLA INC	11000 NW 121ST WAY	MEDLEY	FL	33178
3020310010040	31 52 40 10.628 AC M/L SUB OF PB 2-17-3 PORT OF TRS 2 & 15 THRU 18 & 25 THRU 32 DESC BEG NW COR OF SEC TH E3926.84FT S400.28FT W1287.64FT N80.02FT W1964.31FT S2115.98FT W675.41FT N2485.8FT TO POB & LESS PORT OF SEC 31 DESC AS BEG 2639.69FT E OF NW COR OF SEC 31 TH CONT N 89 DEG E 1287.23FT S 02 DEG E 400.28FT S 89 DEG W 1287.64FT N80.02FT S 89 DEG W 1994.31FT S 02 DEG E 1414.87FT M/L S 89 DEG W 675.41FT M/L N 02 DEG W 1815.01FT M/L TO POB	TARMAC FLORIDA INC	11000 NW 121ST WAY	MEDLEY	FL	33178
3020310010080	31 52 40 84.95 AC M/L SUB OF PB 2-17-3 PORT OF TRS 8 & 49 THRU 64 DESC BEG SE COR OF SEC TH N2709.25FT S 62 DEG W340FT M/L WLY643.92FT S 74 DEG W 240.50FT SW322.79FT WLY95.16FT S243.58FT N 69 DEG W 383.26FT S176FT S 61 DEG E 297.10FT S1835.40FT E1517.78FT TO POB LESS S330FT OF N1830FT OF W330FT OF E370FT OF SE1/4 & LESS W40FT THEREOF & LESS BEG 1830FTS & 40 FTW OF NE COR OF SE1/4 OF SEC CONT WLY 330FT SLY 300FT ELY 330FT NLY 300FT TO POB AKA CEMENT PLANT OR 13602-2422 0288 5	TARMAC FLORIDA INC	11200 NW 107TH AVE	MIAMI	FL	33178
3020310010082	31 52 40 2.27 AC M/L SUB OF PB 2-17-3 BEG 1830FTS & 40FTW OF NE COR OF SE1/4 OF SEC CONT WLY 330FT SLY 300FT ELY 300FT NLY 300FT TO POB LOT SIZE 98000 SQ FT FAU 30 2031 001 0030	FLORIDA POWER & LIGHT CO			FL	33178
30203100100540	31 52 40 1.21 AC M/L SUB OF PB 2-17-3 E40FT OF TRS 62-53-54 & 55 LOT SIZE IRREGULAR	MIAMI-DADE COUNTY			FL	33178
3020310020010	MIAMI INTERNATIONAL TRADEPORT PB 169-092 T-23200 TR A (STORM WATER MGMT AREA) LOT SIZE 124736 SQ FT M/L FAU 30 2031 001 0012	LIBERTY PROPERTY LTD PARTNERSHIP			FL	
3020310020020	MIAMI INTERNATIONAL TRADEPORT PB 169-092 T-23200 TR B LOT SIZE 665960 SQ FT M/L FAU 30 2031 001 0012	LIBERTY PROPERTY LTD PARTNERSHIP	11450 NW 122ND ST	MIAMI	FL	33178
3020310020030	MIAMI INTERNATIONAL TRADEPORT PB 169-092 T-23200 TR C LOT SIZE 135404 SQ FT M/L FAU 30 2031 001 0012	LIBERTY PROPERTY LTD PARTNERSHIP	11150 NW 122ND ST	MIAMI	FL	33178
3020310020040	MIAMI INTERNATIONAL TRADEPORT PB 169-092 T-23200 TR D LOT SIZE 1915481 SQ FT M/L FAU 30 2031 001 0012	LIBERTY PROPERTY LTD PARTNERSHIP			FL	

Parcel ID	Legal Description	Owner Name	Property Address	Property City	Property State	Property Zip Code
3020310020050	MIAMI INTERNATIONAL TRADEPORT PB 159-092 T-23200 TR E (PUMP STATION) LOT SIZE 2025 SQ FT ML FAU 30 2031 001 0012	TOWN OF MEDLEY			FL	
30203060010150	36 52 39 14.109 AC BEG 416.23FTW & 10FTN OF SE COR OF SEC 7H W600FT N1710FT E5500FT TO WLY RMW OF SR 821 S TO POB LESS DESC COMM NE COR OF SEC TH S 2 DEG E 1.42FT N 9 DEG E 61.20FT FOR POB TH S 89 DEG W 472.87FT N 0 DEG W 311.09FT N 7 DEG E 86.46FT N 14 DEG E 190.96FT N 19 DEG E 184.02FT N 23 DEG E 154.96FT N 27 DEG E 258.48FT NELV AD 361.22FT S 2 DEG E 401.09FT S 19 DEG E 104.40FT S 2 DEG E 909.90FT S 9 DEG W 63.86FT TO POB	TARMAC AMERICA LLC			FL	33178
3030060010150	GRAN PARK 3RD ADDN PB 149-9 T-18925 TR H LOT SIZE 4229 SQ FT FAU 30-3006-000-0010	SECTION 6 PROPERTY OWNERS ASSOC			FL	33178
3030060010160	GRAN PARK 3RD ADDN PB 149-9 T-18925 TR J LOT SIZE 4619 SQ FT FAU 30-3006-000-0010	SECTION 6 PROP OWNERS ASSN INC			FL	33178
3030060010180	GRAN PARK 3RD ADDN PB 149-9 T-18925 TR K LOT SIZE 4585 SQ FT FAU 30-3006-000-0010	SECTION 6 PROPERTY OWNERS ASSOC			FL	33178
3030060010190	GRAN PARK 3RD ADDN PB 149-9 T-18925 TR L LOT SIZE 4585 SQ FT FAU 30-3006-000-0010	SECTION 6 PROPERTY OWNERS ASSOC			FL	33178
3030060030010	BEACON STATION 1ST ADDN PB 155-79 T-20447 LOT 1 BLK 4 LOT SIZE 218760 SQ FT FAU 30-3006-001-0080 0090 & 0100 COC 26089-4479 26089-4488 1107 5	G & I VIII FLAGLER RETAIL LLC	10505 NW 112TH AVE	MEDLEY	FL	33178
3030060030020	BEACON STATION 1ST ADDN PB 155-79 T-20447 LOT 2 LESS 6120FT BLK 4 LOT SIZE 569465 SQ FT FAU 30-3006-001-0080 0090 & 0100	FS BUILDING 32 LLC	10800 NW 106TH ST	MEDLEY	FL	33178
3030060060110	BEACON STATION 4TH ADDN PB 159-92 T-20875 LOT 1 BLK 10 LOT SIZE 151815 SQ FT FAU 30-3006-000-0010	PFR INVESTMENTS LLC			FL	33178
3030060060120	BEACON STATION 4TH ADDN PB 159-92 T-20875 W177.38FT OF LOT 2 BLK 10 LOT SIZE 55282 SQ FT FAU 30-3006-000-0010	PFR INVESTMENTS LLC			FL	33178
3030060060121	BEACON STATION 4TH ADDN PB 159-92 LOT 2 LESS W177.38FT & W32.18FT OF LOT 3 BLK 10 PER WIP #21867 LOT SIZE 63940 SQ FT FAU 30 3006 006 0120	PFR INVESTMENTS LLC LLC			FL	33178
3030060070010	FLAGLER STATION HOTEL PB 165-34 T-22366 LOT 1 BLK 1 LOT SIZE 2.65 AC FAU 30 3006 006 0010 COC 24778-2582 07 2009 1	GFI DVI CARDEL FLG COURTYARD LLC	11680 NW 105TH ST	MEDLEY	FL	33178
3030060070020	FLAGLER STATION HOTEL PB 165-34 T-22366 LOT 2 BLK 1 LOT SIZE 2.58 AC FAU 30 3006 006 0010	DVI CARDEL FLAGLER RESIDENCE LLC			FL	33178
3020310010020	31 52 40 2.5 AC SUB OF PB 2-17-3 S330FT OF N1830FT OF W330FT OF E370FT OF SE1/4 OF SECTION LOT SIZE 108900 SQUARE FEET	FLORIDA POWER & LIGHT CO	10800 NW 107TH AVE	MIAMI	FL	33178
22202900310010	THE BREEZE CENTER CONDO UNIT 1 UNDIV 3.30% INT IN COMMON ELEMENTS OFF REC 25456-0888	JOAO VIEIRA	10601 NW 122ND ST	MEDLEY	FL	33178
22202900310140	THE BREEZE CENTER CONDO UNIT 14 UNDIV 3.29% INT IN COMMON ELEMENTS OFF REC 25456-0888	OEM TRADING SUPPLY LLC	10601 NW 122ND ST # 14	MEDLEY	FL	33178
22202900310140	THE BREEZE CENTER CONDO UNIT 29 UNDIV 3.48% INT IN COMMON ELEMENTS OFF REC 25456-0888 COC 25472-4932 03 2007 1	CARMEN MOYA	10601 NW 122ND ST # 29	MEDLEY	FL	33178
22202900310090	THE BREEZE CENTER CONDO UNIT 9 UNDIV 3.30% INT IN COMMON ELEMENTS OFF REC 25456-0888	RIVO ALTO MEDLEY HOLDINGS LLC	10601 NW 122ND ST # 9	MEDLEY	FL	33178
22202900310240	THE BREEZE CENTER CONDO UNIT 24 UNDIV 3.29% INT IN COMMON ELEMENTS OFF REC 25456-0888	INGENIOUS LLC	10601 NW 122ND ST # 24	MEDLEY	FL	33178
22202900310250	THE BREEZE CENTER CONDO UNIT 25 UNDIV 3.48% INT IN COMMON ELEMENTS OFF REC 25456-0888	FRAY HUMM AEROSPACE CORP	10601 NW 122ND ST # 25	MEDLEY	FL	33178
2220300101010	COMMON ELEMENTS OFF REC 24390-3674 DR 24451-1875 & 1973 COC 06 1	YUNGDA INC	11077 NW 122ND ST # 11	MEDLEY	FL	33178
222030010250	BAVYAN CORPORATE CENTER CONDO UNIT 29 UNDIV 2.767% INT IN COMMON ELEMENTS OFF REC 24390-3674 COC 24490-4980 04 2006 1	MAXDU PROPERTIES LLC	10881 NW 122ND ST # 29	MEDLEY	FL	33178
2220300160060	LAKEVIEW CENTRE CONDO UNIT 6 UNDIV 4.3% INT IN COMMON ELEMENTS OFF REC 25284-149 COC 25367-3842 01 2007 1	LAKEVIEW WAREHOUSES LLC	11389 NW 122ND ST # 6	MEDLEY	FL	33178
2220300160070	LAKEVIEW CENTRE CONDO UNIT 7 UNDIV 4.2% INT IN COMMON ELEMENTS OFF REC 25284-149 COC 25467-0332 03 2007 1	ANDRES GARDEN SUPPLIES INC	11387 NW 122ND ST # 7	MEDLEY	FL	33178
22202900310080	THE BREEZE CENTER CONDO UNIT 8 UNDIV 3.30% INT IN COMMON ELEMENTS OFF REC 25456-0888	MEGARA SERVICES INC	10601 NW 122ND ST # 8	MEDLEY	FL	33178
22202900310120	THE BREEZE CENTER CONDO UNIT 12 UNDIV 3.30% INT IN COMMON ELEMENTS OFF REC 25456-0888	EMPREO INVEST INC	10601 NW 122ND ST # 12	MEDLEY	FL	33178
22202900310120	THE BREEZE CENTER CONDO UNIT 27 UNDIV 3.48% INT IN COMMON ELEMENTS OFF REC 25456-0888	GIOFRA INVESTMENT CORP	10601 NW 122ND ST # 27	MEDLEY	FL	33178
22202900310260	THE BREEZE CENTER CONDO UNIT 26 UNDIV 3.48% INT IN COMMON ELEMENTS OFF REC 25456-0888	GIOFRA INVESTMENT CORP	10601 NW 122ND ST # 26	MEDLEY	FL	33178
2220300160110	LAKEVIEW CENTRE CONDO UNIT 11 UNDIV 5.2% INT IN COMMON ELEMENTS OFF REC 25284-149 COC 25366-1780 01 2007 2	AGR HOLDINGS AND INVESTMENT LLC	11379 NW 122ND ST # 11	MEDLEY	FL	33178
3030060060140	BEACON STATION 4TH ADDN PB 159-92 T-20875 TRACT D LOT SIZE 44704 SQ FT FAU 30-3006-000-0010	SECTION 6 PROP OWNERS ASSN INC			FL	33178

Parcel ID	Legal Description	Owner Name	Property Address	Property City	Property State	Property Zip Code
3020310010050	31 52.40 53.229 AC WL SUB OF 2-17-3 PORT OF TRS 34 THRU 47 & 57 & 58 DESC BEG SW COR OF SEC 14 N2285.66FT E1350.93FT S1736.16FT E1449.69FT S550.40FT W2800.74FT TO POB LESS S55FT OF E700.74FT OF W2800.74FT & LESS W100FT OF S2285.66FT & LESS COMM NW COR OF SEC 34870.28FT N 87 DEG E 15FT FOR POB TH S 33 DEG E 141.35FT S 89 DEG E 123.61FT N 86 DEG E 293.16FT S 89 DEG E 154.63FT S 85 DEG E 300.01FT SELY AD 518.98FT S 73 DEG E 81FT SELY AD 634.35FT S 5 DEG W 22.39FT S 99 DEG W 2138.32FT N 2 DEG W 387.08FT TO POB THEREOF & PORT OF TR 33 THRU 39 47 48 58 & 59 DESC BEG 2285.66FTN & 50.07FTE OF SW COR OF SEC 14 N143.10FT E1464.97FT S1011.28FT E321.11FT S663.58FT E964.43FT S204.48FT W1449.69FT N1735.16FT W1300.85FT TO POB & BEG 283.91FTN & 50.06FTE OF SW COR OF SEC 31 TH N 02 DEG W 2002.44FT N 89 DEG E 50.03FT S 02 DEG E 2003.14FT N 89 DEG W 50.08FT TO POB FAU 30 2031 001 0010	TOP SERVICES SYSTEMS CORP	11200 NW 107TH ST		FL	33178
2220300170140	BANYAN CORPORATE CENTER CONDO UNIT 14 UNDIV 2/78% INT IN COMMON ELEMENTS OFF REC 24390-3874 COC 24964-1604 09 2006 1	GPH 2014 LLC	11047 NW 122ND ST # 14	MEDLEY	FL	33178

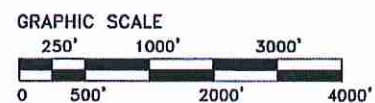


## 600' FEET RADIUS MAP



### LEGAL DESCRIPTION:

All of Section 31, Township 52, Range 40 East.  
Said land situate within Miami-Dade County, Florida.





Parcel ID	Legal Description	Owner Name	Property Address	Property City	Property State	Property Zip Code
223009030010	LAKEIDE INDUSTRIAL PARK PB 154-8 T-20289 LOT 1 BLK 1 LOT SIZE 144809 SQ FT FAU 22-3003-001-0532 0540 0550 & 22-3010-000-0140 OR 20549-4313 0702 2 (3)	RIDGE MEDLEY PARTNERS I LLC	9101 NW 87TH AVE	MEDLEY	FL	33166
223009030020	LAKEIDE INDUSTRIAL PARK PB 154-8 T-20289 LOT 2 BLK 1 LOT SIZE 141689 SQ FT FAU 22-3003-001-0532 0540 0550 & 22-3010-000-0140 OR 20549-4313 0702 2 (3)	RIDGE MEDLEY PARTNERS I LLC	9051 NW 87TH AVE	MEDLEY	FL	33166
223003030030	LAKESIDE INDUSTRIAL PARK PB 154-8 T-20289 LOT 3 BLK 1 LOT SIZE 138420 SQ FT FAU 22-3003-001-0532 0540 0550 & 22-3010-000-0140 OR 20549-4313 0702 2 (3)	RIDGE MEDLEY PARTNERS I LLC	9001 NW 87TH AVE	MEDLEY	FL	33166
223003030040	FAU 22-3003-001-0532 0540 0550 & 22-3010-000-0140 OR 18446-3484/18991-1830 0199	LAWSON INDUSTRIES INC	8401 NW 90TH ST	MEDLEY	FL	33166
2230040010370	89 DEG W 43.85FT N 00 DEG W 35FT FOR POB CONT N 00 DEG W 625.54FT S 89 DEG E 69FT S 00 DEG E 610.11FT SELY AD 16.05FT S 89 DEG W 64.98FT TO POB CLOSED 4.53 40 9.49 AC SUNNY GLADE FARMS PB 8-73 TRACT 17-C LESS E35FT TO CO LOT SIZE IRREGULAR OR 10084-908 0978 1 OR 10664-2492 0280 2 IRENE K LEEDS	WASTE MANAGEMENT OF FLORIDA		MEDLEY	FL	33178
2230040010380	4.53 40 4.18 AC SUNNY GLADE FARMS PB 8-73 E680.2FT OF TR 17-D LESS 840FT & LESS E35FT THEREOF OR 11549-2012 0882 6	WASTE MNGMT INC OF FLA		MEDLEY	FL	33178
2230040010381	4.53 40 4.78 AC SUNNY GLADE FARMS PB 8-73 TRACT 17-D LESS E680.2FT & 35FT OF NW 80 ST CLOSED PER RES C-571 OR 10664-2492 0280 2	WASTE MANAGEMENT INC		MEDLEY	FL	33178
2230040010390	4.53 40 8.90 AC SUNNY GLADE FARMS PB 8-73 TR 18-A LESS 540FT OR 11587-213 1082 6	WASTE MANAGEMENT INC OF FL		MEDLEY	FL	33178
2230040010400	4.53 40 5.45 AC SUNNY GLADE FARMS PB 8-73 S1/2 OF TRACT 18-B LOT SIZE IRREGULAR OR 10664-2492 0280 2	WASTE MANAGEMENT INC		MEDLEY	FL	33178
2230040010420	4.53 40 10.28 AC SUNNY GLADE FARMS PB 8-73 TR 18-C & 35FT OF NW 97 AVE LYG W & ADJ CLOSED PER R-C-501 SUBJECT TO CANAL EASEMENT OR 10664-2492 0280 2	WASTE MANAGEMENT INC		MEDLEY	FL	33178
2230040030024	4.53 40 11.709 ML RS OF SUNNY SLOPE GDNS PB 33-13 TR 2 LESS E680FT & N1/2 OF NW 91 ST LYG S & ADJ CLOSED PER R C 1021 OR 16173-5139 1293 3	WASTE MANAGEMENT INC	8801 NW 91ST ST	MEDLEY	FL	33178
2230040030031	4.53 40 6.11 AC ML RS OF SUNNY SLOPE GDNS PB 33-13 TR 3 LESS E385FT & S1/2 OF NW 91 ST LYG N & ADJ CLOSED PER R C 1021 OR 16173-5139 1293 3	WASTE MANAGEMENT INC		MEDLEY	FL	33178
2230040030040	4.53 40 6.262 AC RS OF SUNNY SLOPE GARBOENS PB 33-13 TRACT 4 LESS S15FT OR 14284-1354 0989 2	WASTE MANAGEMENT INC		MEDLEY	FL	33178
2230040150010	GRENLINOS SUB PB 153-23 T-18751 LOT 1 BLK 1 LOT SIZE 32565 SQ FT FAU 22-3004- 003-0020	JORGE SEOANE (TR)	8721 NW 91ST ST	MEDLEY	FL	33178
2230040150020	GRENLINOS SUB PB 153-23 T-18751 LOT 2 BLK 1 LOT SIZE 32510 SQ FT FAU 22-3004- 003-0020 & 0030	JORGE SEOANE (TR)	8719 NW 91ST ST	MEDLEY	FL	33178
2230090010020	LESS N & W35FT & LESS E80FT & LESS BEG 1548.48FTW & 35FTS OF NE COR OF SEC TH SWLY AD 343.33FT W3450.71FT N64.48FT SELY-ELY & NELY AD 38.71FT	WASTE MANAGEMENT INC		MEDLEY	FL	33178
2230090010021	35.01FT S 89 DEG W 50FT S 01 DEG E 181.30FT FOR POB CONT S14.55FT S 89 DEG W 1759.92FT NELY AD 92.24FT N 89 DEG E 1878.98FT TO POB FAU 22-3008-001-0020 OR 16159-1303 1193 2 (2)	WASTE MANAGEMENT INC OF FLORIDA		MEDLEY	FL	33178
2230090010080	9.53 40 20 AC FLA FRUIT LAND CO SUB PB 2-17 TRS 46 & 47 LOT SIZE IRREGULAR OR 16159-1303 1193 2 (2)	GENERATION THREE INC		MEDLEY	FL	33178
2230090010120	9.53 40 7.873 AC FLA FRUIT LAND CO SUB PB 2-17 TRACT 57 LESS W35FT & LESS 569FT RWY LOT SIZE IRREGULAR OR 17275-4507 0785 & COC 28393-2898 05 2008 4	F96 I LLC		MEDLEY	FL	33178
2230100000020	N 01 DEG W 7.08FT S 45 DEG E 616.34FT S 01 DEG E 687.83FT S 54 DEG E 229.55FT S 87 DEG E 704.05FT S51 DEG E 151.71FT S 01 DEG W 141.59FT S 37 DEG E 104FT S 01	CARLOS C LOPEZ TR		MEDLEY	FL	33166
2230100000045	10.53 40 2.64 AC BEG 435FTN & 50FTS OF SW COR OF SEC CONT E872.18FT N130FT W872.68FT S136FT TO POB FAU 30-3010-000-0030 OR 17996-0182 1297 5	ACOSTA FAMILY LTD PARTNERSHIP		MEDLEY	FL	33166
2230100000055	DEG W 720FT S 89 DEG W 488.45FT S 01 DEG E 701.39FT TO POB LESS W50FT FOR RWY FAU 30-3010-000-0050 OR 16418-1471 0894 1	GRE INVESTMENTS INC		MEDLEY	FL	33166
2230100040010	UNITED TRUCK AND BODY PB 138-55 LOT 1 LESS PORT LYG IN RWY BLK 1 LOT SIZE 111004 SQ FT FAU 30 3010-004-0010 OR 17996-01780182 0198 4	ACOSTA FAMILY LTD PARTNERSHIP		MEDLEY	FL	33166
2230100040020	UNITED TRUCK AND BODY PB 138-55 LOTS 2 & 3 LESS RWY BLK 1 LOT SIZE 226661 SQ FT FAU 30-3010-004-0020 OR 17996-01780182 0198 4	ACOSTA FAMILY LTD PARTNERSHIP	8505 NW 74TH ST	MEDLEY	FL	33166
2230100110020	MEDLEY LOGISTICS NORTH PB 170-066 T-23113 TR B LOT SIZE 503206 SQ FT NW FAU 22 3010 000 0065	AIRPORT NORTH INDUSTRIAL INC	8501 NW 80TH ST		FL	
2230040150030	GRENLINOS SUB PB 153-23 T-18751 LOT 3 BLK 1 LOT SIZE 38403 SQ FT FAU 22-3004- 003-0020 & 0030	JORGE SEOANE (TR)	8709 NW 91ST ST	MEDLEY	FL	33178
2230040150040	GRENLINOS SUB PB 153-23 T-18751 LOT 4 BLK 1 LOT SIZE 17237 SQ FT FAU 22-3004- 003-0020 & 0030	JORGE SEOANE (TR)	8705 NW 91ST ST	MEDLEY	FL	33178
2230040150050	GRENLINOS SUB PB 153-23 T-18751 LOT 5 BLK 1 LOT SIZE 17075 SQ FT FAU 22-3004- 003-0020 & 0030	JORGE SEOANE (TR)		MEDLEY	FL	33178



Parcel ID	Legal Description	Owner Name	Property Address	Property City	Property State	Property Zip Code
2230040150060	GRENLINOS SUB PB 153-23 T-18751 LOT 6 BLK 1 LOT SIZE 56699 SQ FT FAU 22-3004-003-0020 & 0030	JORGE SEONIE (TR)	9110 NW 87TH AVE	MEDLEY	FL	33178
2230040150070	GRENLINOS SUB PB 153-23 T-18751 LOTS 1 THRU 6 BLK 2 LOT SIZE 169702 SQ FT FAU 22-3004-003-0020 & 0030	JORGE SEONIE (TR)	8720 NW 91ST ST	MEDLEY	FL	33178
3030090010010	300.08FTW OF SE COR OF TR 56 CONT W1022.20FT TH N 01 DEG W 329.95FT N 77 DEG E 1038.56FT S 01 DEG E 538.71FT TO POB LESS PORT OF TR 56 DESC BEG & 58 THRU 64 LESS N230.8FT & LESS RW & LESS BEG SE COR OF TR 56 TH N 01 DEG W 600FT S 77 DEG W 1343.45FT S 01 DEG E 330.04FT N 89 DEG E 1322.30FT TO BEG 230.86FTS OF NW COR OF SEC N 89 DEG E 3385.57FT SWLY AD 123.73FT S 89 DEG W 3466.15FT N 01 DEG W 30.01 TO POB FAU 30-3009-001-0030 OR 19325-4617	GENERATION THREE INC			FL	33178
3030090010030	300.08FTW OF SE COR OF TR 56 CONT W1022.20FT TH N 01 DEG W 329.95FT N 77 DEG E 1038.56FT S 01 DEG E 538.71FT TO POB LESS PORT OF TR 56 DESC BEG & 58 THRU 64 LESS N230.8FT & LESS RW & LESS BEG SE COR OF TR 56 TH N 01 DEG W 600FT S 77 DEG W 1343.45FT S 01 DEG E 330.04FT N 89 DEG E 1322.30FT TO BEG 230.86FTS OF NW COR OF SEC N 89 DEG E 3385.57FT SWLY AD 123.73FT S 89 DEG W 3466.15FT N 01 DEG W 30.01 TO POB FAU 30-3009-001-0030 OR 19325-4617	GENERATION THREE INC			FL	33178
3030090010031	300.08FTW OF SE COR OF TR 56 CONT W1022.20FT TH N 01 DEG W 329.95FT N 77 DEG E 1038.56FT S 01 DEG E 538.71FT TO POB LESS PORT OF TR 56 DESC BEG & 58 THRU 64 LESS N230.8FT & LESS RW & LESS BEG SE COR OF TR 56 TH N 01 DEG W 600FT S 77 DEG W 1343.45FT S 01 DEG E 330.04FT N 89 DEG E 1322.30FT TO BEG 230.86FTS OF NW COR OF SEC N 89 DEG E 3385.57FT SWLY AD 123.73FT S 89 DEG W 3466.15FT N 01 DEG W 30.01 TO POB FAU 30-3009-001-0030 OR 19325-4617	WASTE MANAGEMENT INC OF FL			FL	33178
3030090010040	26999-3017 05 2008 4	F03 2 LLC			FL	33178
3030150010310	15 53 40 .67 AC FLA FRUIT LAND CO SUB PB 2-17 N1/2 OF W264.49FT OF TR 32 LESS W40FT & LESS EXT AREA OF LESS A PORT DESC COMM NW COR OF SEC 15 TH N 89 DEG E 530.11FT S 00 DEG E 40FT TH S 01 DEG E 38.21FT N 89 DEG W 252.40FT ML TO POB TH CONT N 89 DEG W 189.11FT SWLY AD 72.53FT N 01 DEG W 51.30FT NLY & NELY AD 39.87FT N 89 DEG E 210.12FT S 01 DEG E 33.98FT TO POB LOT SIZE 29027 SQ FT ML	FRAXEDAS MANAGEMENT CORP			FL	33166
3030150010312	15 53 40 .65 AC FLA FRUIT LAND CO SUB PB 2-17 S1/2 OF W264.49FT OF TR 32 LESS W40FT FOR RW LOT SIZE 37041 SQ FT OR 23949-2702 1105 5 (4)	FRAXEDAS MANAGEMENT CORP			FL	33166
3030150010313	15 53 40 1 AC FLA FRUIT LAND CO SUB PB 2-17 S1/2 OF E264.49FT OF W528.98FT OF TR 32 LOT SIZE 43606 SQ FT OR 23949-2702 1105 5 (4)	FRAXEDAS MANAGEMENT CORP			FL	33166
3030150010314	15 53 40 .7912 AC ML FLA FRUIT LAND CO SUB PB 2-17 N1/2 OF E264.49FT OF W528.98FT OF TR 32 LESS PORT DESC COMM NW COR OF SEC 15 TH N 89 DEG E 530.11FT S 00 DEG E 40FT FOR POB TH S 01 DEG E 38.21FT TH N 89 DEG W 253.40FT N 01 DEG W 33.98FT N 89 DEG E 253.40FT TO POB LOT SIZE 34465 SQ FT ML	FRAXEDAS MANAGEMENT CORP			FL	33166
3030150010315	15 53 40 .79 AC FLA FRUIT LAND CO SUB PB 2-17 N1/2 OF E264.49FT OF W793.47FT OF TR 32 LESS PORT DESC BEG NW COR SEC 15 N 89 DEG E 530.11FT S 00 DEG E 40.00FT FOR POB N 89 DEG E 284.57FT S 01 DEG E 31.62FT N 89 W 1.83FT S 87 DEG W 207.96FT N 89 DEG W 54.74FT N 01 DEG W 38.21FT TO POB LOT SIZE 34083 SQ FT	LOPEZ ASSETS CORP			FL	33166
30301500530010	15 53 40 .4038 AC ML FLA FRUIT LAND CO SUB PB 2-17 N1/2 OF W113.11FT OF TR 32 LESS PORT DESC BEG NW COR SEC 15 N 89 DEG E 530.11FT S 00 DEG E 40.00FT FOR POB N 89 DEG E 284.57FT S 01 DEG E 31.62FT N 89 W 1.83FT S 87 DEG W 207.96FT N 89 DEG W 54.74FT N 01 DEG W 38.21FT TO POB LOT SIZE 34083 SQ FT	WEST HILL CORP	8501 NW 72ND ST	MIAMI	FL	33166
3530080020070	DORAL BREEZE PB 169-048 T-22889 LOT 7 BLK 1 LOT SIZE 6032 SQ FT FAU 353008 000 0047	ALEXANDRO ANTINUCI SERRANO	9805 NW 89TH TER	DORAL	FL	33178
3530080021910	DORAL BREEZE PB 169-048 T-22889 LOT 1 BLK 17 LOT SIZE 1712 SQ FT FAU 35 3008 000 0047	JOSE L MARINAS FERNANDEZ	8735 NW 98TH AVE	DORAL	FL	33178
3530080021920	DORAL BREEZE PB 169-048 T-22889 LOT 2 BLK 17 LOT SIZE 1430 SQ FT FAU 35 3008 000 0047	OSMAN DE JESUS BRACHO GARCIA	8725 NW 98TH AVE	DORAL	FL	33178
3530080021650	DORAL BREEZE PB 169-048 T-22889 LOT 23 BLK 14 LOT SIZE 5366 SQ FT FAU 35 3008 000 0047	CLARISA CAROLINA A UZCATEGUI	9802 NW 86TH TER	DORAL	FL	33178
3530080021660	DORAL BREEZE PB 169-048 T-22889 LOT 1 BLK 15 LOT SIZE 5366 SQ FT FAU 35 3008 000 0047	FERNANDO MENDOZA RAUBER	9804 NW 87TH TER	DORAL	FL	33178
3530080021640	DORAL BREEZE PB 169-048 T-22889 LOT 19 BLK 15 LOT SIZE 5366 SQ FT FAU 35 3008 000 0047	FLORDADE LLC	9805 NW 86TH TER	DORAL	FL	33178
3530080021650	DORAL BREEZE PB 169-048 T-22889 LOT 1 BLK 16 LOT SIZE 1712 SQ FT FAU 35 3008 000 0047	VICTOR HUGO ALBORNOZ TORRES	8675 NW 98TH AVE	DORAL	FL	33178
3530080021660	DORAL BREEZE PB 169-048 T-22889 LOT 2 BLK 16 LOT SIZE 1430 SQ FT FAU 35 3008 000 0047	INVERSIONES VALMAUR CA CORP	8655 NW 98TH AVE	DORAL	FL	33178
3530080021680	DORAL BREEZE PB 169-048 T-22889 LOT 4 BLK 16 LOT SIZE 1430 SQ ST FAU 35 3008 000 0047	CAROLINA MEJIA	8633 NW 98TH AVE	DORAL	FL	33178
3530080021690	DORAL BREEZE PB 169-048 T-22889 LOT 5 BLK 16 LOT SIZE 1430 SQ FT FAU 35 3008 000 0047	MIGUEL ANGEL KHABBAZ	8625 NW 98TH AVE	DORAL	FL	33178
3530080021900	DORAL BREEZE PB 169-048 T-22889 LOT 6 BLK 16 LOT SIZE 1712 SQ FT FAU 35 3008 000 0047	PERLA ELENA ACOSTA FLORES	8615 NW 98TH AVE	DORAL	FL	33178
3530080021930	DORAL BREEZE PB 169-048 T-22889 LOT 3 BLK 17 LOT SIZE 1430 SQ FT FAU 35 3008 000 0047	INVERSIONES DOMINGUEZ & SILVA	8715 NW 98TH AVE	DORAL	FL	33178

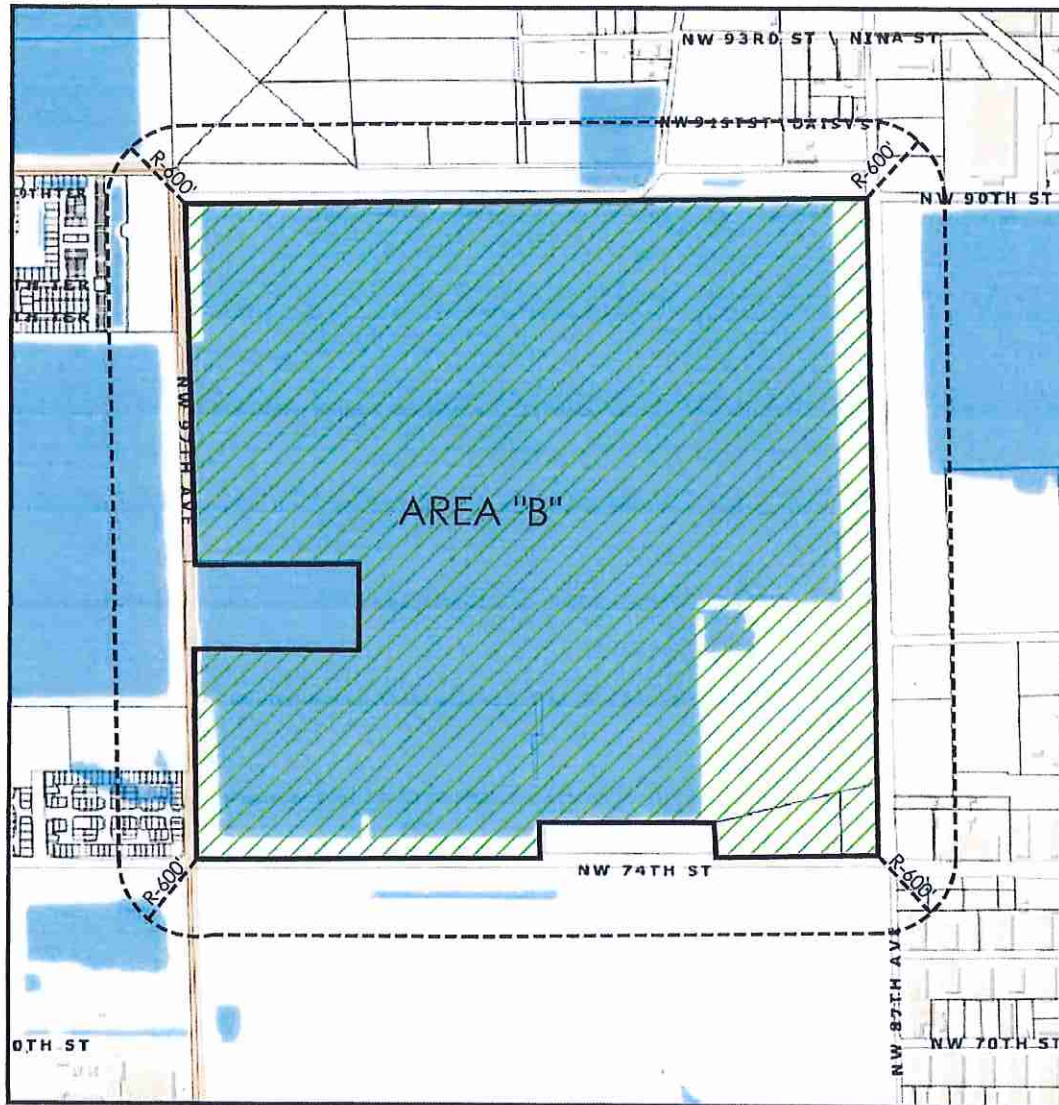
Parcel ID	Legal Description	Owner Name	Property Address	Property City	Property State	Property Zip Code
3530080021940	DORAL BREEZE PB 169-048 T-22889 LOT 4 BLK 17 LOT SIZE 1430 SQ FT FAU 35 3008 000 0047	JOSE F SERMANI TORTOSA	8695 NW 98TH AVE	DORAL	FL	33178
3530080021950	DORAL BREEZE PB 169-048 T-22889 LOT 5 BLK 17 LOT SIZE 1712 SQ FT FAU 35 3008 000 0047	FARMACIA BIOFARMA CA INC	8661 NW 98TH AVE	DORAL	FL	33178
3530080021960	DORAL BREEZE PB 169-048 T-22889 LOT 1 BLK 18 LOT SIZE 1452 SQ FT FAU 35 3008 000 0047	8783 NW 98 AVENUE LLC	8783 NW 98TH AVE	DORAL	FL	33178
3530080021970	DORAL BREEZE PB 169-048 T-22889 LOT 2 BLK 18 LOT SIZE 1430 SQ FT FAU 35 3008 000 0047	PALEIRMO 2-18 CORP	8779 NW 98TH AVE	DORAL	FL	33178
3530080021980	DORAL BREEZE PB 169-048 T-22889 LOT 3 BLK 18 LOT SIZE 1430 SQ FT FAU 35 3008 000 0047	INVERCON DM CORP	8775 NW 98TH AVE	DORAL	FL	33178
3530080021990	DORAL BREEZE PB 169-048 T-22889 LOT 4 BLK 18 LOT SIZE 1430 SQ FT FAU 35 3008 000 0047	RIAL BAY CORP	8763 NW 98TH AVE	DORAL	FL	33178
3530080022000	DORAL BREEZE PB 169-048 T-22889 LOT 5 BLK 18 LOT SIZE 1430 SQ FT FAU 35 3008 000 0047	GOLD CIRCLE BAY CORP	8757 NW 98TH AVE	DORAL	FL	33178
3530080022020	DORAL BREEZE PB 169-048 T-22889 LOT 7 BLK 18 LOT SIZE 1712 SQ FT FAU 35 3008 000 0047	FALZAL CORP	8745 NW 98TH AVE	DORAL	FL	33178
3530080022030	DORAL BREEZE PB 169-048 T-22889 LOT 1 BLK 19 LOT SIZE 1452 SQ FT FAU 35 3008 000 0047	JOSE LUIS NARANJO ESTRELLA	8780 NW 98TH AVE	DORAL	FL	33178
3530080022040	DORAL BREEZE PB 169-048 T-22889 LOT 2 BLK 19 LOT SIZE 1430 SQ FT FAU 35 3008 000 0047	SAMIR MASSAR TAYUPE	8774 NW 98TH AVE	DORAL	FL	33178
3530080022060	DORAL BREEZE PB 169-048 T-22889 LOT 4 BLK 19 LOT SIZE 1430 SQ FT FAU 35 3008 000 0047	JOSE DIAZBOUR HALLAK	8762 NW 98TH AVE	DORAL	FL	33178
3530080022070	DORAL BREEZE PB 169-048 T-22889 LOT 5 BLK 19 LOT SIZE 1430 SQ FT FAU 35 3008 000 0047	SORRENTO S 19 CORP	8756 NW 98TH AVE	DORAL	FL	33178
3530080022080	DORAL BREEZE PB 169-048 T-22889 LOT 6 BLK 19 LOT SIZE 1430 SQ FT FAU 35 3008 000 0047	GABRIEL EDUARDO RAMIREZ PERALTA	8750 NW 98TH AVE	DORAL	FL	33178
3530080022090	DORAL BREEZE PB 169-048 T-22889 LOT 7 BLK 19 LOT SIZE 1712 SQ FT FAU 35 3008 000 0047	HUMBERTO ALTIVE GODOY	8742 NW 98TH AVE	DORAL	FL	33178
3530080022180	DORAL BREEZE PB 169-048 T-22889 LOT 2 BLK 20 LOT SIZE 1430 SQ FT FAU 35 3008 000 0047	TOWNS BAY 9810 LLC	9810 NW 98TH ST	DORAL	FL	33178
3530080022240	DORAL BREEZE PB 169-048 T-22889 LOT 1 BLK 21 LOT SIZE 1452 SQ FT FAU 35 3008 000 0047	JORGE ANTONIO TOUNA OHAN	8841 NW 98TH AVE	DORAL	FL	33178
3530080022250	DORAL BREEZE PB 169-048 T-22889 LOT 2 BLK 21 LOT SIZE 1430 SQ FT FAU 35 3008 000 0047	INVERSIONES PROSPERIDAD LLC	8835 NW 98TH AVE	DORAL	FL	33178
3530080022260	DORAL BREEZE PB 169-048 T-22889 LOT 3 BLK 21 LOT SIZE 1430 SQ FT FAU 35 3008 000 0047	DORAL FABIO LLC	8827 NW 98TH AVE	DORAL	FL	33178
3530080022270	DORAL BREEZE PB 169-048 T-22889 LOT 4 BLK 21 LOT SIZE 1430 SQ FT FAU 35 3008 000 0047	FERMIN CASTANEDA MARTIN	8819 NW 98TH AVE	DORAL	FL	33178
3530080022280	DORAL BREEZE PB 169-048 T-22889 LOT 5 BLK 21 LOT SIZE 1430 SQ FT FAU 35 3008 000 0047	CARLOS ALBERTO BONEILLI SILVA	8811 NW 98TH AVE	DORAL	FL	33178
3530080022299	DORAL BREEZE PB 169-048 T-22889 LOT 6 BLK 21 LOT SIZE 1430 SQ FT FAU 35 3008 000 0047	PAOLA POLETTI	8803 NW 98TH AVE	DORAL	FL	33178
3530080022300	DORAL BREEZE PB 169-048 T-22889 LOT 7 BLK 21 LOT SIZE 1430 SQ FT FAU 35 3008 000 0047	DORAL VICTOR LLC	8797 NW 98TH AVE	DORAL	FL	33178
3530080022310	DORAL BREEZE PB 169-048 T-22889 LOT 8 BLK 21 LOT SIZE 1452 SQ FT FAU 35 3008 000 0047	LUIS J BALBAS BORROME JTRS	8789 NW 98TH AVE	DORAL	FL	33178
3530080022320	DORAL BREEZE PB 169-048 T-22889 LOT 1 BLK 22 LOT SIZE 1452 SQ FT FAU 35 3008 000 0047	PROPIEDADES EBENEZER LLC	8915 NW 98TH AVE	DORAL	FL	33178
3530080022330	DORAL BREEZE PB 169-048 T-22889 LOT 2 BLK 22 LOT SIZE 1430 SQ FT FAU 35 3008 000 0047	PROPIEDADES EBENEZER LLC	8905 NW 98TH AVE	DORAL	FL	33178
3530080022340	DORAL BREEZE PB 169-048 T-22889 LOT 3 BLK 22 LOT SIZE 1430 SQ FT FAU 35 3008 000 0047	INMOBILIARIA EBENEZER LLC	8899 NW 98TH AVE	DORAL	FL	33178
3530080022350	DORAL BREEZE PB 169-048 T-22889 LOT 4 BLK 22 LOT SIZE 1430 SQ FT FAU 35 3008 000 0047	INMOBILIARIA EBENEZER LLC	8891 NW 98TH AVE	DORAL	FL	33178
3530080022360	DORAL BREEZE PB 169-048 T-22889 LOT 5 BLK 22 LOT SIZE 1430 SQ FT FAU 35 3008 000 0047	EBENEZER PROPIEDADES LLC	8881 NW 98TH AVE	DORAL	FL	33178
3530080022370	DORAL BREEZE PB 169-048 T-22889 LOT 6 BLK 22 LOT SIZE 1430 SQ FT FAU 35 3008 000 0047	EBENEZER PROPIEDADES LLC	8871 NW 98TH AVE	DORAL	FL	33178
3530080022380	DORAL BREEZE PB 169-048 T-22889 LOT 7 BLK 22 LOT SIZE 1430 SQ FT FAU 35 3008 000 0047	EBENEZER REAL ESTATE LLC	8861 NW 98TH AVE	DORAL	FL	33178
3530080022390	DORAL BREEZE PB 169-048 T-22889 LOT 8 BLK 22 LOT SIZE 1452 SQ FT FAU 35 3008 000 0047	EBENEZER REAL ESTATE LLC	8851 NW 98TH AVE	DORAL	FL	33178
3530080022450	DORAL BREEZE PB 169-048 T-22889 LOT 9 BLK 23 LOT SIZE 1430 SQ FT FAU 35 3008 000 0047	SILVER 1991 CORP	9811 NW 98TH TER	DORAL	FL	33178

Parcel ID	Legal Description	Owner Name	Property Address	Property City	Property State	Property Zip Code
3530080022460	DORAL BREEZE PB 169-048 T-22889 LOT 7 BLK 23 LOT SIZE 1712 SQ FT FAU 35 3008 000 0047	MARTHA CARLA GONZALEZ	9807 NW 98TH TER	DORAL	FL	33178
3530080022470	DORAL BREEZE PB 169-048 T-22889 LOT 1 BLK 24 LOT SIZE 1712 SQ FT FAU 35 3008 000 0047	WAN CHING LAI	8940 NW 98TH AVE	DORAL	FL	33178
3530080022480	DORAL BREEZE PB 169-048 T-22889 LOT 2 BLK 24 LOT SIZE 1430 SQ FT FAU 35 3008 000 0047	TAGHT'S INVESTMENT LLC	8930 NW 98TH AVE	DORAL	FL	33178
3530080022490	DORAL BREEZE PB 169-048 T-22889 LOT 3 BLK 24 LOT SIZE 1430 SQ FT FAU 35 3008 000 0047	CSE 2000 LLC	8920 NW 98TH AVE	DORAL	FL	33178
3530080022500	DORAL BREEZE PB 169-048 T-22889 LOT 4 BLK 24 LOT SIZE 1430 SQ FT FAU 35 3008 000 0047	ANTONIO JOSE NARRHAS ACHUI	8910 NW 98TH AVE	DORAL	FL	33178
3530080022510	DORAL BREEZE PB 169-048 T-22889 LOT 5 BLK 24 LOT SIZE 1430 SQ FT FAU 35 3008 000 0047	MARIA G GILIBERTI	8890 NW 98TH AVE	DORAL	FL	33178
3530080022610	DORAL BREEZE PB 169-048 T-22889 LOT 1 BLK 25 LOT SIZE 1712 SQ FT FAU 35 3008 000 0047	PINCASS CORP	8985 NW 98TH AVE	DORAL	FL	33178
3530080022620	DORAL BREEZE PB 169-048 T-22889 LOT 2 BLK 25 LOT SIZE 1430 SQ FT FAU 35 3008 000 0047	HERNAN J ROJAS	8975 NW 98TH AVE	DORAL	FL	33178
3530080022630	DORAL BREEZE PB 169-048 T-22889 LOT 3 BLK 25 LOT SIZE 1430 SQ FT FAU 35 3008 000 0047	TONY MAR 2013 LLC	8965 NW 98TH AVE	DORAL	FL	33178
3530080022640	DORAL BREEZE PB 169-048 T-22889 LOT 4 BLK 25 LOT SIZE 1430 SQ FT FAU 35 3008 000 0047	FIRST TRADING GROUP INC	8955 NW 98TH AVE	DORAL	FL	33178
3530080022650	DORAL BREEZE PB 169-048 T-22889 LOT 5 BLK 25 LOT SIZE 1430 SQ FT FAU 35 3008 000 0047	WASHINGTON V MUNOZ MUNOZ	8945 NW 98TH AVE	DORAL	FL	33178
3530080022660	DORAL BREEZE PB 169-048 T-22889 LOT 6 BLK 25 LOT SIZE 1430 SQ FT FAU 35 3008 000 0047	JORGE DIABBOUR HALLAK	8935 NW 98TH AVE	DORAL	FL	33178
3530080022670	DORAL BREEZE PB 169-048 T-22889 LOT 7 BLK 25 LOT SIZE 1452 SQ FT FAU 35 3008 000 0047	PANAGIOTIS IOANNIS RENTIS	8925 NW 98TH AVE	DORAL	FL	33178
3530080022730	DORAL BREEZE PB 169-048 T-22889 TR F (COMMON AREAS) LOT SIZE 7929 SF M/L FAU 35 3008 000 0047	ISLES AT GRAND BAY NEIGHBORHOOD			FL	33178
3530080022760	DORAL BREEZE PB 169-048 T-22889 TR I (STORM WATER MGMT) LOT SIZE 178596 SF M/L FAU 35 3008 000 0047	GRAND BAY AT DORAL COMM DEV DIST			FL	33178
3530080022780	DORAL BREEZE PB 169-048 T-22889 TR K (PRIVATE RD) LESS PORT LYING IN PB 169-073 LOT SIZE 398629 SQ FT M/L FAU 35 3008 000 0047	ISLES AT GRAND BAY NEIGHBORHOOD			FL	33178
3530080022060	DORAL BREEZE PB 169-048 T-22889 LOT 3 BLK 19 LOT SIZE 1430 SQ FT FAU 35 3008 000 0047	RAFAEL ANDRADE GONZALEZ	8768 NW 98TH AVE	DORAL	FL	33178
3530080022750	DORAL BREEZE PB 169-048 T-22889 TR H (LIFT STATION) LOT SIZE 2990 SF M/L FAU 35 3008 000 0047	MIAMI DADE COUNTY	8737 NW 98TH AVE	DORAL	FL	33178
3530080022770	DORAL BREEZE PB 169-048 T-22889 TR J LESS PORT DESC IN DECL OR 28892-0594 NAU 35-3008-004 KIA ST MAARTEN AT GRAND BAY CONDO LOT SIZE 163917 SQ FT FAU 35 3008 000 0047		8650 NW 97TH AVE APT 108	MEDLEY	FL	33178
3030150010316	15 53 40 1 AC FLA FRUIT LAND CO SUB PB 2-17 S1/2 OF E264 49FT OF W783 47FT OF TR 32 LOT SIZE 43609 SQ FT OR 18531-4601 1294 4(6) COC 23949-2700 24813-2834 1105 5	LOPEZ ASSETS CORP			FL	33186
3530080000044	8 53 40 16.383 AC M/L BEG 82.54FTW & 63FTN OF SE COR OF SE 1/4 OF SEC TH S 89 DEG W 312.96FT S 88 DEG W 337.61FT NWLY AD 272.23FT WLY AD 77.56FT N 01 DEG W 657.23FT N 89 DEG E 1080.49FT S 01 DEG E 823.12FT S 88 DEG W 40FT SWLY AD 63.81FT TO POB FAU 35 3008 000 0040 & 42				FL	33178
3530080000045	08 53 40 10 AC PORT OF SEC DESC AS BEG 728.01FTN OF SE COR OF SEC TH S 89 DEG W 885.77FT N 01 DEG W 491.99FT N 89 DEG E 885.76FT S 01 DEG E 491.99FT TO POB FAU 35 3008 000 0040 OR 22878-4320 25 1104 2	CITY OF DORAL	8775 NW 74TH ST	DORAL	FL	33178
3530080022010	DORAL BREEZE PB 169-048 T-22889 LOT 6 BLK 18 LOT SIZE 1430 FAU 35 3008 000 0047	JESUS CARMONA	8751 NW 98TH AVE	DORAL	FL	33178
3530080040001	ST MAARTEN AT GRAND BAY CONDO DORAL BREEZE PB 169-048 T-2289 A PORT OF TRACT J AS DESC IN DECL OR 28892-0594 LOT SIZE 219411 SQ FT FAU 35-3008-002-2770	REFERENCE ONLY	8750 NW 97TH AVE	MIAMI	FL	33178
3530080022620	DORAL BREEZE PB 169-048 T-22889 LOT 6 BLK 24 LOT SIZE 1430 SQ FT FAU 35 3008 000 0047	FREDY ALBERTO REYES BRICENO	8880 NW 98TH AVE	DORAL	FL	33178
3530080022170	DORAL BREEZE PB 169-048 T-22889 LOT 1 BLK 20 LOT SIZE 1712 SQ FT FAU 35 3008 000 0047	MARIA CAROLINA VILLASML RUBIO	9800 NW 88TH ST	DORAL	FL	33178



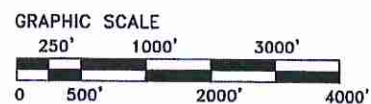


## 600' FEET RADIUS MAP



### LEGAL DESCRIPTION:

All of Section 9, Township 53, Range 40 East not presently within the corporate limits of the Town of Medley, Florida. Said land situate within Miami-Dade County, Florida.



Parcel ID	Legal Description	Owner Name	Property Address	Property City	Property State	Property Zip Code
2230100000045	10.53 40 2.64 AC BEG 435FT N 50FT E OF SW COR OF SEC. CONT. E872.18FT N130FT W872.86FT S130FT TO POB FAU 30-3010-000-0030 OR 17996-0182 1297.5	ACOSTA FAMILY LTD PARTNERSHIP		MEDLEY	FL	33166
2230100000055	DEG W 720FT S 88 DEG W 488.46FT S 01 DEG E 701.38FT TO POB LESS W50FT FOR RW FAU 30-3010-000-0050 OR 16418-4471 0894.1	CRE INVESTMENTS INC		MEDLEY	FL	33166
2230100000100	10.53 40 1.15 AC N250FT OF S789.49FT OF W620FT OF E1103FT OF SE1/4 758.167001 OR 15196-46 0991.1 COC 25350-4990 02 2007.6	CONSTRUCTION RESEARCH LAB INC	7600 NW 79TH AVE	MEDLEY	FL	33166
22301000000440	E800FT S400FT W800FT TO POB LESS PORT DESC BEG 1314.36FT E & 40FT N OF SW COR OF SEC FOR POB TH N 89 DEG E 407.24FT N 01 DEG W 19.77FT TH SWLY AD 82.43FT S 20 DEG W 69.38FT NLY AD 51.91FT N133.68FT E28.48FT TO POB LOT SIZE 11.884 AC ML	TERRENO MITC LLC	8455 NW 74TH ST	MEDLEY	FL	33166
22301000020010	UNITED TRUCK AND BODY PB 138-55 LOT 1 LESS PORT LVG IN RW BLK 1 LOT SIZE 111004 SQFT FAU 30-3010-004-0010 OR 17996-01780182 0199.4	SIGMA INVESTMENT USA LLC	7400 NW 79TH AVE	MEDLEY	FL	33166
22301000400010	UNITED TRUCK AND BODY PB 138-55 LOTS 2 & 3 LESS RW BLK 1 LOT SIZE 226861 SQFT FAU 30-3010-004-0020 OR 17996-01780182 0199.4	ACOSTA FAMILY LTD PARTNERSHIP		MEDLEY	FL	33166
22301000400200	COMM SW COR SEC 10 53 40 TH N 89 DEG E 1721.48FT N 00 DEG W 45.00FT TO SW COR OF LOT 1 BLK 1 FOR POB N 89 DEG E 298.07FT NELY AD 39.89FT N 01 DEG 01 DEG E 477.64FT FOR POB S 01 DEG E 280.06FT S 89 DEG W 584.63FT N 01 DEG W	ACOSTA FAMILY LTD PARTNERSHIP	8505 NW 74TH ST	MEDLEY	FL	33166
22301000800201	BLK 1 DESC COMM NE COR OF LOT 2 TH S 01 DEG E 128FT S 88 DEG W 528.55FT S 01 DEG E 477.64FT FOR POB S 01 DEG E 280.06FT S 89 DEG W 584.63FT N 01 DEG W W/P 19627 LOT SIZE 392076 SQFT FAU 30-3010-008-0025 OR 17808-3797 0987.4	SERGIO LEVYA & GLORIA LEVYA	8275 NW 74TH ST	MEDLEY	FL	33166
22301000800205	LAKEVIEW COMMERCIAL PARK PB143-88 S797.70FT OF E628.55FT OF LOT 2 BLK 1 PER COR OF LOT 19 CONT. E60.02FT S179.45FT NWLY AD 79.41FT N137.18FT TO POB BLK 1 & BEG 182.78FT N OF SE COR OF LOT 19 BLK 1 TH W242.70FT N50.01FT E245.76FT	QUIRCH FOODS CO	7600 NW 82ND PL	MEDLEY	FL	33166
2230100080190	LAKEVIEW COMMERCIAL PARK PB 143-88 T-18234 LOT 21 BLK 1 LESS N96.91FT LOT SIZE 50032 SQ FT FAU 30-3010-008-0210 OR 16960-1438-1095.2 (26)	E & G FOOD CO		MEDLEY	FL	33166
2230100080210	LAKEVIEW COMMERCIAL PARK PB 143-88 T-18234 LOT 22 BLK 1 LOT SIZE 92754 SQ FT FAU 30-3010-008-0220 OR 16960-1438-1095.2 (26)	GAMMA DELTA CORP		MEDLEY	FL	33166
2230100080220	COMM SW COR SEC 10 TH N 89 DEG E 2644.92FT TH N 89 DEG E 1321.38FT N 00 DEG W 40.00FT FOR POB TH N 00 DEG W 20.00FT N 99 DEG W 436.55FT WLY NWLY AD	GAMMA DELTA CORP	8401 NW 74TH ST	MEDLEY	FL	33166
2230100080230	COMM SW COR SEC 10 53 40 TH N 89 DEG E 2274.90FT N 00 DEG W 40 FT TO SE COR LOT 1 BLK 3 FOR POB N 01 DEG W 26.98FT S 89 DEG W 99.37FT NWLY AD 54.62FT	GAMMA DELTA CORP		MEDLEY	FL	33166
2230100080310	COMM SW COR SEC 10 53 40 TH N 89 DEG E 2459.97FT N 00 DEG W 40 FT TO SE COR OF LOT 2 BLK 3 FOR POB N 01 DEG W 32.96FT S 98 DEG W 166.07FT S 01 DEG W	GAMMA DELTA CORP		MEDLEY	FL	33166
2230100080330	COMM SW COR SEC 10 53 40 TH N 89 DEG E 2644.92FT N 89 DEG E 25.28FT N 00 DEG W 40.00FT TO SE COR OF LOT 3 BLK 3 FOR POB N 01 DEG W 32.96FT S 88 DEG W	GAMMA DELTA CORP		MEDLEY	FL	33166
2230100080340	LAKEVIEW COMMERCIAL PARK PB 143-88 T-18234 LOT 4 BLK 3 LOT SIZE 65810 SQFT FAU 30-3010-008-0340 OR 16960-1438-1095.2	SNYZ MANAGEMENT COMPANY LLC	8105 NW 74TH ST	MEDLEY	FL	33166
2230100080350	COMM SW COR SEC 10 TH N 89 DEG E 2844.92FT TH N 89 DEG E 2102.1FT N 00 DEG W 40.00FT FOR POB TH N 89 DEG E 276.93FT N 00 DEG W 5.00FT N 89 DEG E	GAMMA DELTA CORP		MEDLEY	FL	33166
2230100080360	LAKEVIEW COMMERCIAL PARK PB 143-88 T-18234 LOTS 6 & 7 BLK 3 LOT SIZE 214708 SQFT FAU 30-3010-008-0360 OR 16960-1438-1095.2	GAMMA DELTA CORP	7950 NW 77TH ST	MEDLEY	FL	33166
2230100020700	SELV211.9FT TO PC CONCAVE TO SW TH SELV ALG CURVE 102.68FT TO PT TH SELV595.89FT N326.94FT TO POB LESS BEG 502.40FT E & 74.90FT N OF SW COR OF W268.59FT N 23 DEG W ALG LIMITED ACCESS RW FOR 362.51FT E499.53FT	MIAMI-DADE COUNTY	7401 NW 74TH ST	MEDLEY	FL	33166
2230100020713	S329.62FT TO POB & N35FT OF TR 42 LVG W OF NW 79 AVE LESS W439.53FT OR 11 53 40 1.56 AC ML FLA FRUIT LAND CO SUB PB 2-17 50FT RY RW ACROSS TRS 43 & 44 AKA PARCEL T-20 METROPOLITAN COURT CASE 99-0100	CABOT II FLW03 LLC	7578 NW 74TH AVE	MEDLEY	FL	33166
2230100020721	11 53 40 1.56 AC ML FLA FRUIT LAND CO SUB PB 2-17 50FT RY RW ACROSS TRS 43 & 44 AKA PARCEL T-20 METROPOLITAN COURT CASE 99-0100	MIAMI-DADE COUNTY		MEDLEY	FL	33166
2230100020740	RW/L OF PALMETTO X-W/PB 65-121/1 TH E ALG SL OF TR 43 801.18FT TH N63.74FT TH NWLY660.76FT TH LEFT ALG AN ARC 206.61FT TO X ELY RW OF PALMETTO X-	MIAMI-DADE COUNTY	7500 NW 74TH AVE	MEDLEY	FL	33166
2230100020741	COR OF TR 43 TH S 89 DEG W 188.70FT N 72 DEG W 178.04FT FOR POB CONT N 72 DEG W 680.93FT NWLY & WLY AD 206.61FT S 06 DEG E 15.32FT ELY AD 100.72FT S 06	MIAMI-DADE COUNTY		MEDLEY	FL	33166
2230150010011	15 53 40 1.25 AC ML FLA FRUIT LAND CO SUB PB 2-17 W165FT OF TR 1 LOT SIZE 11.884 AC ML	FLORIDA POWER & LIGHT CO	7880 NW 74TH ST	MEDLEY	FL	33166
2230150010012	15 53 40 99 AC ML FLA FRUIT LAND CO SUB PB 2-17 E1/2 OF TR 1 LESS RW LOT SIZE 11.884 AC ML FLA FRUIT LAND CO SUB PB 2-17 E292.85FT OF W1/2 OF TR 1	7380 PROPERTIES LLC	7380 NW 77TH CT	MEDLEY	FL	33166
2230150010013	15 53 40 1.06 AC ML FLA FRUIT LAND CO SUB PB 2-17 E292.85FT OF W1/2 OF TR 1 LESS RW LOT SIZE 46198 SQ FT OR 16227-1236 0194.2 (2)	EDWARD W EASTON TR	7820 NW 74TH ST	MEDLEY	FL	33166
2230150010014	15 53 40 66 AC ML FLA FRUIT LAND CO SUB PB 2-17 S143FT OF W1/2 TR 1 LESS W165FT & LESS E292.89FT OR 16443-1546 0794.1	GALLART INVESTMENT INC		MEDLEY	FL	33166



Parcel ID	Legal Description	Owner Name	Property Address	Property City	Property State	Property Zip Code
2230150010181	15.53.40.76 AC FLA FRUIT LAND CO SUB PB 2-17 N50FT OF E1/2 TRACT 15 LOT SIZE 21922-0908 12 2003.2	TANJIA LAND 712 LLC		MEDLEY	FL	33166
2230150010182	15.53.40.5 AC FLA FRUIT LAND CO SUB PB 2-17 E1/2 OF TR 16 LOT SIZE 217800 SQUARE FEET COC 21922-0908 12 2003.2	TANJIA LAND 712 LLC	8000 NW 74TH ST	MEDLEY	FL	33166
2230150010183	15.53.40.14.24 AC FLA FRUIT LAND CO SUB PB 2-17 TR 15 LESS N50FT OF E1/2 & W1/2 OF TR 16 LOT SIZE 18REGULAR OR 14316-3803 1189 1	GPT 74TH STREET OWNER LLC	8100 NW 74TH ST	MEDLEY	FL	33166
2230150010184	15.53.40.6.55 AC FLA FRUIT LAND CO SUB PB 2-17 E1/3 OF TRS 17-18-19 LESS W35FT & LESS N35FT & E15FT FOR ROW	GPT 74TH STREET OWNER LLC	8130 NW 74TH ST	MEDLEY	FL	33166
2230150010185	E200FT & LESS W100FT OF E35FT THEREOF & LESS W366.20FT OF TR 19 & LESS W35FT OF TRS 17-18 FOR ROW & LESS N35FT OF TR 17 FOR ROW LESS PORT DESC & E35FT OF W2/3 OF TRS 17-18-19 LESS N35FT OF TR 17 FOR ROW OR 11796-1018 0583 1 COC 25275-1692 01 2007 5	MARIO & JUAN & JULIO PINERA &	8300 NW 74TH ST	MEDLEY	FL	33166
2230150010187	15.53.40.4.41 AC ML FLA FRUIT LAND CO SUB PB 2-17 E235FT OF W2/3 OF TRS 17-18-19 LESS E35FT & LESS N35FT FOR ROW OR 13453-1252 1087 1	8200 NW 74 ST LLC	8200 NW 74TH ST	MEDLEY	FL	33166
2230150010188	15.53.40.2.19 AC FLA FRUIT LAND CO SUB PB 2-17 W100FT OF E35FT OF W2/3 OF TRS 17-18-19 LESS N35FT FOR ROW OR 17189-2332 22330-0195 4 0496 6	RAFI-RASTRO 74 CORP	8200 NW 74TH ST	MEDLEY	FL	33166
2230150010189	15.53.40.3 AC ML FLA FRUIT LAND CO SUB PB 2-17 W356.20FT OF TRACT 19 LOT SIZE 130680 SQ FT OR 15143-3524 0891 1	OK U-TAKE USED AUTO PARTS INC	8240 NW 74TH ST	MEDLEY	FL	33166
2230150010190	LAKEVIEW COMMERCIAL PARK PB 143-98 PORT LOT 1 BLK 1 DESC COMM SW COR SEC 10.53.40 TH N 89 DEG E 1721.48FT N 00 DEG W 45.00FT TO SW COR OF LOT 1 BLK 1 FOR POB N 89 DEG E 298.07FT NELLY NLY AD 39.89FT N 01 DEG W 22.51 FT SWLY WLY AD 39.89FT S 89 DEG W 16.93FT WLY AD 281.09FT S 01 DEG E 14.76FT TO POB LOT SIZE 6559 SQ FT FAU 22 3010 008 0010	IMAD NORTH AMERICA INC	7225 NW 84TH AVE	MEDLEY	FL	33166
2230110230010	11.53.40.2.10 AC ML PB 100-100 GARREN INDUSTRIAL PARK TRACT A & S1.5FT OF TR 44 PER PB 2-17 OR 23173-0049 03 2005 1	7700 INDUSTRIAL PARK LLC	7700 NW 74TH AVE	MEDLEY	FL	33166
3030150390001	ESSINGTON INDUSTRIAL CONDO ESSINGTON INDUSTRIAL PARK PB 121-18 LOTS 1 THRU 12 BLK 1	REFERENCE ONLY		UNINCORPORATED COUNTY	FL	33166
3030150650080	EAGLE PARK CONDO UNIT 8 UNDIV 1/64 INT IN COMMON ELEMENTS OFF REC 25461-0143	MARY FLOWER INVESTMENT LLC	8349 NW 64TH ST # 8	MIAMI	FL	33166
3030150650230	EAGLE PARK CONDO UNIT 23 UNDIV 1/64 INT IN COMMON ELEMENTS OFF REC 25461-0143	SANE INVESTMENT CORP F03 2 LLC	8315 NW 64TH ST STE 7	MIAMI	FL	33166
3030140100025	14.53.40.1.739 AC ML AMD PL OF 8-16 S165FT OF W672.16FT OF TRACT 3 LESS BEG & SBS MAAMI BROADCAST CENTER INC			MIAMI	FL	33178
3030140100031	14.53.40.89 AC AMD PL OF PB 8-16 W132FT OF W264FT OF E793.12FT OF TR 7 LESS E2FT & LESS N35FT & LESS W150FT & LESS EXT AREA OF CURVE IN NW COR OF TR THEREOF FOR ROW LOT SIZE 171473 SQ FT OR 14755-2535 1090 5 COC 25260-0991 01 2007 2	SBS MAAMI BROADCAST CENTER INC	7007 NW 77TH AVE	MIAMI	FL	33166
3030140100040	14.53.40.3.394 AC AMD PL OF PB 8-16 W132FT OF W264FT OF E793.12FT OF TR 7 LESS E2FT & LESS N35FT & LESS W150FT & LESS EXT AREA OF CURVE IN NW COR OF TR THEREOF FOR ROW LOT SIZE 171473 SQ FT OR 19224-3938 0700 5	MILPACEN INC	7500 NW 70TH ST	MIAMI	FL	33166
3030140100051	14.53.40.3.72 AC ML AMD PL OF PB 8-16 E550FT OF W700FT OF TR-6 LESS S35FT LOT SIZE 162116 SQ FT OR 17502-4420 0197 1	VICTORIANO TOYOS	7500 NW 68TH ST	MIAMI	FL	33166
3030140100054	14.53.40.3.72 AC ML AMD PL OF PB 8-16 E550FT OF W700FT OF TR-6 LESS S35FT LOT SIZE 162116 SQ FT OR 19246-2080 0700 5	WESKA INC	6801 NW 77TH AVE	MIAMI	FL	33166
3030140100055	14.53.40.89 AC AMD PL OF PB 8-16 W264FT OF E793.12FT OF TR 7 LESS W132FT & LESS N35FT FOR ROW LOT SIZE 38769 SQ FT FAU 30-3014-010-0051 OR 18408-2888 1296 5 COC 25381-0995 02 2007 1	LEON MEDICAL CENTERS INC	7490 NW 68TH ST	MIAMI	FL	33166
3030140100061	S269.16FT TH BY CURVE TO LEFT ARC DIST OF 25FT TR E159.34FT N294.82FT ML W185FT TO POB PER UT TO DADE CO LOT SIZE 54450 SQ FT OR 10536-2764 0979 5	RONI O COHEN	6645 NW 77TH AVE	MIAMI	FL	33166
3030140100062	14.53.40.1.25 AC ML AMD PL OF PB 8-16 E185FT OF W610.04FT OF TR 8 AS MEAS ALG ML TR 8 LESS S35FT FOR ST PER UT TO DADE CO LOT SIZE 54450 SQUARE FEET OR 15136-335 0791 6 COC 22029-2954 01 2004 5	PAUL & RONNIE LLC	7601 NW 66TH ST	MIAMI	FL	33166
3030140100070	14.53.40.1.35 AC AMD PL OF PB 8-16 W1/2 OF TR 8 & W50FT OF E1/2 OF TR 8 LESS W10.04FT & S35FT THEREOF LOT SIZE 59000 SQUARE FEET OR 14561-408 0890 5	BAILEY INVESTMENTS INC	7501 NW 66TH ST	MIAMI	FL	33166
3030140100080	N269.88FT TH BY CURVE TO RIGHT ARC DIST OF 25FT E269.52FT S295.36FT ML W295FT TO POB PER UT TO DADE CO & E50FT OF W485.04FT O FTR 9 LESS N35FT	RMK PROP LLC	6501 NW 77TH AVE	MIAMI	FL	33166
3030140100100	14.53.40.4.559 AC SUB OF PB 8-16 W1/2 OF THE FOLLOWING DESC PARCEL-TR 10 LESS W100FT & LESS E35FT & LESS W1/2 OF S30FT THERE- OF LOT SIZE 198367 SQ FT OR 12047-427 0284 1	CAROLINA FREIGHT CARRIERS CORP	6402 NW 74TH AVE	MIAMI	FL	33166
3030140100130	14.53.40.3.80 AC AMD PL OF PB 8-16 W1/2 OF TR 11 LESS RDS & LESS R/L LOT SIZE 16474 SQ FT OR 19373-3499-3500 1100 1	LAYAM BROTHERS CORP	7555 NW 63RD ST	MIAMI	FL	33166



Parcel ID	Legal Description	Owner Name	Property Address	Property City	Property State	Property Zip Code
3030140100211	14.53 AC 1.627 AC M/L AND PL OF PB 8-16 PORT OF TRACT 12 DESC BEG 110.01 FT E OF SW COR OF TR 12 CONT E244.87 FT N74.90 FT W20 FT N65.50 FT E6.60 FT NLY 155.13 FT W241.56 FT TO ELY RW/L OF PALMETTO EXPWY SLY 235.90 FT TO POB LOT SIZE 70881 SQ FT OR 16334-1299 1098 6	JUAN RICARDO LORENZO	7660 NW 63RD ST	MIAMI	FL	33166
3030140210001	PALMETTO PALMS PARK CONDO AND PL OF PB 8-16 A PORT OF E392 FT OF W664 FT OF TR 12 BEG 36.01 FT S OF NE COR OF W664 FT S285.45 FT W228.35 FT N74.90 FT W20 FT N65.50 FT E6.60 FT NLY 155.13 FT E241.56 FT TO POB	REFERENCE ONLY		UNINCORPORATED COUNTY	FL	33166
3030140210010	PALMETTO PALMS PARK CONDO UNIT 1 UNDIV 1/5 INT IN COMMON ELEMENTS OFF REC 12868-1815 OR 16065-0014 0488 4	GERARD PORRY	7600 NW 63RD ST # 1	MIAMI	FL	33166
3030140210020	PALMETTO PALMS PARK CONDO UNIT 2 UNDIV 1/5 INT IN COMMON ELEMENTS OFF REC 12868-1815 OR 16065-0014 0488 4	PALMETTO PALMS PARK PARTNERSHIP	7610 NW 63RD ST # 2	MIAMI	FL	33166
3030140210030	PALMETTO PALMS PARK CONDO UNIT 3 UNDIV 1/5 INT IN COMMON ELEMENTS OFF REC 12868-1815 OR 14369-456 1289 3	PALMETTO PALMS PARK PARTNERSHIP	7620 NW 63RD ST	MIAMI	FL	33195
3030140210040	PALMETTO PALMS PARK CONDO UNIT 4 UNDIV 1/5 INT IN COMMON ELEMENTS OFF REC 12868-1815 OR 14732-504 16844-0875 1090 4	PALMETTO PALMS PARK PARTNERSHIP	7630 NW 63RD ST # 4	MIAMI	FL	33195
3030140210050	PALMETTO PALMS PARK CONDO UNIT 5 UNDIV 1/5 INT IN COMMON ELEMENTS OFF REC 12868-1815 OR 14732-504 16844-0875 1090 4	PALMETTO PALMS PARK PARTNERSHIP	7640 NW 63RD ST # 5	MIAMI	FL	33195
3030150010020	15.53 AC 7.36 AC FLA FRUIT LAND CO SUB PB 2-17 TRACT 2 LESS RW LOT SIZE IRREGULAR OR 18924-1464 1098 3	7290 DIAZ FAMILY LLC	7290 NW 77TH CT	MIAMI	FL	33166
3030150010031	15.53 AC 3.575 AC FLA FRUIT LAND CO SUB PB 2-17 W6328.17 FT OF TR 3 LESS S36 FT FOR RW PER W/P #20232 LOT SIZE 156750 SQ FT FAU 30-3015-001-0030 OR 18189-3699 0700 5 COC 23605-4328 07 2005 2	ALMEDIA INVESTMENTS LLC			FL	33166
3030150010032	15.53 AC 1.637 AC FLA FRUIT LAND CO SUB PB 2-17 E241.83 FT OF W770 FT OF TR 3 LESS S36 FT FOR RW PER W/P #20232 LOT SIZE 71311 SQ FT FAU 30-3015-001-0030	MILLENNIUM WORLD TRADE BUSINESS			FL	33166
3030150010040	15.53 AC 8.96 AC FLA FRUIT LAND CO SUB PB 2-17 TRACT 5 LESS RW LOT SIZE IRREGULAR OR 17957-4967 019 6	6950 LOGISTICS LLC	6950 NW 77TH CT	MIAMI	FL	33166
3030150010050	15.53 AC 4.43 AC M/L FLA FRUIT LAND CO SUB PB 2-17 N12 OF TR 6 LESS E150 FT FOR EX-WAY RW LOT SIZE 192971 SQ FT OR 15819-4141 THRU 4148 0293 1 COC 22927-1126 11 2004 4	ARM ACQUISITIONS LLC	6900 NW 77TH CT	MIAMI	FL	33166
3030150010051	FLA FRUIT LAND CO SUB PB 2-17 S12 OF TR 6 LESS E150 FT FOR EX-WAY RW & LESS PORT DESC IN CONDO DECL OR 12631-428 NAU 30-3015-040 K/A SUNSET PALMETTO PK PH 1 CONDO & LESS PORT DESC IN CONDO DECL OR 12631-506 NAU 30-3015-041 K/A SUNSET PALMETTO PK PH 3 CONDO & LESS PORT DESC IN CONDO DECL OR 13385-308 NAU 30-3015-043 K/A SUNSET PALMETTO PK PH II CONDO & LESS PORT DESC IN CONDO DECL OR 13377-1645 NAU 30-3015-044 K/A SUNSET PALMETTO PK PH IV CONDO & LESS PORT DESC IN CONDO DECL OR 13306-3987 NAU 30-3015-045 K/A SUNSET PALMETTO PK PH V CONDO	SUNSET PALMETTO PARK PH I & II			FL	33166
3030150010090	15.53 AC 7.934 AC M/L FLA FRUIT LAND CO SUB PB 2-17 TRACT 7 LESS E30 FT & S36 FT LOT SIZE IRREGULAR 736-63068 COC 26073-4784 11 2007 1	SPG NW 77TH COURT LLC	6700 NW 77TH CT	MIAMI	FL	33166
3030150010101	15.53 AC 896 AC FLA FRUIT LAND CO SUB PB 2-17 W300 FT OF E850.04 FT OF TR 8 LESS N164.92 FT & LESS S36 FT LOT SIZE 38030 SQUARE FEET OR 13110 35 1186 1	7901 INVESTMENT LLC	7901 NW 65TH ST	MIAMI	FL	33166
3030150010102	15.53 AC .596 AC FLA FRUIT LAND CO SUB PB 2-17 PORT TR 8 DESC -W700 FT OF E850.04 FT OF S12 OF S12 OF SE 1/4 OF NE 1/4 LESS N36 FT LOT SIZE 25982 SQ FT OR 18130-3191 0963 4	TWO AMIGOS INVESTMENT LLC	7775 NW 66TH ST	MIAMI	FL	33166
3030150010104	15.53 AC 30 AC FLA FRUIT LAND CO SUB PB 2-17 W700 FT OF E850.04 FT OF S12 OF S12 OF S12 OF SE 1/4 OF NE 1/4 LESS S36 FT FOR RW OR 16418-4689 0894 4	JOSEFA MACHINI	7945 NW 65TH ST	MIAMI	FL	33166
3030150010105	15.53 AC .30 AC FLA FRUIT LAND CO SUB PB 2-17 W100 FT OF E1050.04 FT OF S12 OF S12 OF S12 OF SE 1/4 OF NE 1/4 LESS S36 FT FOR RW OR 16418-4690 0594 4	NESTOR R GOMEZ & JUSTIN GOMEZ	7965 NW 65TH ST	MIAMI	FL	33166
3030150010106	15.53 AC 298 AC M/L FLA FRUIT LAND CO SUB PB 2-17 W100 FT OF E850.04 FT OF N12 TR 8 LESS N36 FT LOT SIZE 12990 SQ FT OR 18232-2039 0898 6	PORCELANAS VICTORIA CORP	7790 NW 67TH ST	MIAMI	FL	33166
3030150010120	15.53 AC 1.54 AC FLA FRUIT LAND CO SUB PB 2-17 BEG 57.83 FT OF NW COR TRACT 10 TH E664.43 FT S164.93 FT W668.39 FT N164.89 FT TO POB LESS N36 FT & LESS E30 FT FOR RW OR 17721-0888 0787 1	ORIAS ENTERPRISE INC	6750 NW 79TH AVE	MIAMI	FL	33166
3030150010121	15.53 AC .15 AC M/L FLA FRUIT LAND CO SUB PB 2-17 BEG 305.66 FT OF NW COR OF TR 10 TH S88 DEG E 50.33 FT S 01 DEG W 164.89 FT N 88 DEG W 50 FT N 01 DEG E 164.89 FT TO POB LESS N 36 FT FOR RW THEREOF LOT SIZE 6637 SQ FT FAU 30-3015-001-0122 OR 18498-3147 0199 2 (2) COC 21623-3517 08 2003 2	RILEY PROP LLC	8032 NW 68TH ST	MIAMI	FL	33166
3030150010122	15.53 AC 80 AC FLA FRUIT LAND CO SUB PB 2-17 BEG NW COR TRACT 10 TH E305.69 FT S164.89 FT W301.71 FT N164.93 FT TO POB LESS N36 FT & LESS W36 FT FOR RW OR 18375-4465 1298 1 COC 26403-1764 05 2008 1	8100 INVESTMENTS LLC	8100 NW 68TH ST	MIAMI	FL	33166

Parcel ID	Legal Description	Owner Name	Property Address	Property City	Property State	Property Zip Code
3030150010123	15 53 40 .15 AC M/L FLA FRUIT LAND CO SUB PB 2-17 PORT OF TR 10 DESC BEG 657.13FT E OF NW COR OF TR 10 CONT E50.37FT S76.4 39FT W50.37FT N64.89FT TO POB LESS N35FT FOR RW FAU 30-3015-001-0121 OR 17347-2746 0896 1	CASAL EXPORTS & IMPORTS LLC	8004 NW 68TH ST	MIAMI	FL	33166
3030150010124	15 53 40 .15 AC M/L FLA FRUIT LAND CO SUB PB 2-17 BEG 356.02FT OF NW COR OF TR 10 TH S 88 DEG E 50FT S 01 DEG W 164.89FT N 88 DEG W 50FT N 01 DEG E 164.89FT TO POB LESS N 35FT FOR RW THEREOF LOT SIZE 6485 SQ FT FAU 30-3015-001-0121 OR 18438-3147 0199 2 (2) COC 21628-3517 08 2003 2	RYLEY PROP LLC	8028 NW 68TH ST	MIAMI	FL	33166
3030150010125	15 53 40 .15 AC M/L FLA FRUIT LAND CO SUB PB 2-17 BEG 408.07FT OF NW COR OF TR 10 TH S 88 DEG E 50.37FT S 01 DEG W 164.89FT N 88 DEG W 50.37FT N 01 DEG E 164.89FT TO POB LESS N 35FT FOR RW THEREOF LOT SIZE 6543 SQ FT FAU 30-3015-001-0121 OR 18558-3828 0399 1 COC 24181-1914 01 2006 6	RYLEY PROP LLC	8024 NW 68TH ST	MIAMI	FL	33166
3030150010126	15 53 40 .15 AC M/L FLA FRUIT LAND CO SUB PB 2-17 BEG 486.39FT OF NW COR OF TR 10 TH S 88 DEG E 50.37FT S 01 DEG W 164.89FT N 88 DEG W 50.37FT N 01 DEG E 164.89FT TO POB LESS N 35FT FOR RW THEREOF LOT SIZE 6543 SQ FT FAU 30-3015-001-0121 OR 19782-3287 0701 1 COC 24181-1990 01 2006 6	RYLEY PROPERTIES LLC	9020 NW 68TH ST	MIAMI	FL	33166
3030150010127	15 53 40 .15 AC M/L FLA FRUIT LAND CO SUB PB 2-17 BEG 506.79FT OF NW COR OF TR 10 TH S 88 DEG E 50FT S 01 DEG W 164.89FT N 88 DEG W 50FT N 01 DEG E 164.89FT TO POB LESS N 35FT FOR RW THEREOF LOT SIZE 6543 SQ FT FAU 30-3015-001-0121 OR 19806-343925832-3634 0701 1 COC 25832-3636 09 2007 1	INTERSUPPLY TRADING LLC	8016 NW 68TH ST	MIAMI	FL	33166
3030150010128	15 53 40 .15 AC M/L FLA FRUIT LAND CO SUB PB 2-17 BEG 556.76FT OF NW COR OF TR 10 TH S 88 DEG E 50FT S 01 DEG W 164.89FT N 88 DEG W 50FT N 01 DEG E 164.89FT TO POB LESS N 35FT FOR RW THEREOF LOT SIZE 6495 SQ FT FAU 30-3015-001-0121 OR 18936-3147 0100 2 (2)	S A E G INC	8012 NW 68TH ST	MIAMI	FL	33166
3030150010129	15 53 40 .15 AC M/L FLA FRUIT LAND CO SUB PB 2-17 BEG 606.78FT OF NW COR OF TR 10 TH S 88 DEG E 50.37FT S 01 DEG W 164.89FT N 88 DEG W 50.37FT N 01 DEG E 164.89FT TO POB LESS N 35FT FOR RW THEREOF LOT SIZE 6543 SQ FT FAU 30-3015-001-0121 OR 18936-3147 0100 2 (2)	S A E G INC	8008 NW 68TH ST	MIAMI	FL	33166
3030150010130	15 53 40 .15 AC M/L FLA FRUIT LAND CO SUB PB 2-17 BEG 707.50FT OF NW COR OF TR 10 TH S 88 DEG E 50.37FT S 01 DEG W 164.89FT N 88 DEG W 50.37FT N 01 DEG E 164.89FT TO POB LESS N 35FT FOR RW THEREOF LOT SIZE 6543 SQ FT FAU 30-3015-001-0121 OR 19859-0167 03 2001 1	JOE ELEVEN LLC	6901 NW 62ND AVE	MIAMI	FL	33195
3030150010132	FLA FRUIT LAND CO SUB PB 2-17 S1/2 TR 12 LESS W35FT FOR RW LOT SIZE 212025 SQ FT OR 11111-336 0981 4	CASAL EXPORTS & IMPORTS LLC	8000 NW 68TH ST	MIAMI	FL	33166
3030150010140	15 53 40 .15 AC M/L FLA FRUIT LAND CO SUB PB 2-17 N1/2 TR 12 LESS W35FT FOR RW OR 14586-2047 0590 1	GEORGE VAZQUEZ & CARMEN	6901 NW 62ND AVE	MIAMI	FL	33166
3030150010150	15 53 40 .15 AC M/L FLA FRUIT LAND CO SUB PB 2-17 E1/2 OF TR 13 LESS W295.44FT & LESS N35FT FOR RW PER W/P #22364 FAU 30 3015 001 0161 OR 23605-4828 0705 2	GEORGE VAZQUEZ & CARMEN	6991 NW 62ND AVE	MIAMI	FL	33166
3030150010157	15 53 40 .15 AC M/L FLA FRUIT LAND CO SUB PB 2-17 PORT OF TR 10 DESC COMM SW COR OF NW1/4 OF SEC 14 N 89 DEG E 35.01FT FOR POB CONT N 89 DEG E 37.3 17FT N 0 DEG W 294.81FT S 89 DEG W 354.69FT C/C/C SE AD 39.87FT S 01 DEG E 269.29FT TO POB OR 17263-2105 0796 1 PER W/P #19509	DINOTOM VENTURE LLC			FL	33166
3030150010160	15 53 40 .15 AC M/L FLA FRUIT LAND CO SUB PB 2-17 W295.44FT OF E1/2 OF TR 13 LESS N35FT FOR RW PER W/P #22364 COC 25346-4083 01 2007 1	ROCKINVEST INC	8150 NW 71ST ST	MIAMI	FL	33166
3030150010161	15 53 40 .15 AC M/L FLA FRUIT LAND CO SUB PB 2-17 TR 14 LESS E107.65FT & LESS S35FT & W35FT FOR RW OR 15509-2228 0892 1	TD 125TH ST LLC			FL	33166
3030150010181	15 53 40 .131 AC M/L FLA FRUIT LAND CO SUB PB 2-17 E167FT OF W328FT OF TR 20 LESS S35FT OR 21226-2878 052003 1	LEONARD KESSLER TR	8187 NW 71ST ST	MIAMI	FL	33166
3030150010191	15 53 40 .89 AC E132FT OF W680FT OF TRACT 20 LESS S35FT OF 74R-32894 OR 13688-9222 0598 1	R & R PEREZ PROPERTY CORP	8221 NW 70TH ST	MIAMI	FL	33166
3030150010192	15 53 40 .73 AC W255FT OF E660FT OF TR 20 LESS S35FT FOR RW LOT SIZE 75225 SQ FT OR 11125-322 0881 1	JOHN A STILL & RICHARD A STILL	8309 NW 70TH ST	MIAMI	FL	33166
3030150010193	15 53 40 .56 AC M/L W41.17FT OF E405.17FT OF TR 20 LESS S35FT FOR RW LOT SIZE 41645 SQ FT OR 11128-278 0681 2	ENRIQUE GONAR	8285 NW 70TH ST	MIAMI	FL	33166
3030150010194	15 53 40 .135 AC FLA FRUIT LAND CO SUB PB 2-17 E264FT OF TR 20 LESS S35FT & E35 FT FOR RW LOT SIZE 67555 SQ FT OR 11128-277 0681 5 OR 10601-1989 1279 1	ENRIQUE GONAR	8201 NW 70TH ST	MIAMI	FL	33166
3030150010200	15 53 40 .76 AC M/L FLA FRUIT LAND CO SUB PB 2-17 TRACT 21 LESS W1376.69FT & LESS N35FT & E35FT FOR RW LOT SIZE 33055 SQ FT OR 16229-0020 0194 1	AIR MARITIME CARGO INC	8202 NW 70TH ST	MIAMI	FL	33166
3030150010201	15 53 40 .155 AC M/L FLA FRUIT LAND CO SUB PB 2-17 W264.12FT OF TR 21 LESS W & N35FT FOR RW OR 17909-1057 1197 5	ROCKINVEST INC	6969 NW 64TH AVE	MIAMI	FL	33166

Parcel ID	Legal Description	Owner Name	Property Address	Property City	Property State	Property Zip Code
3030150010202	15 53 40 89 AC M/L FLA FRUIT LAND CO SUB PB 2-17 E132.04FT OF W336.24FT OF TR 21 LESS N35FT FOR RW LOT SIZE 36916 SQ FT OR 19475-2281 0101 6	EMILIO N DIAZ REAL ESTATE LLC	8350 NW 70TH ST	MIAMI	FL	33166
3030150010203	15 53 40 89 AC FLA FRUIT LAND CO PB 2-17 E130.07FT OF W526.31 OF TR 21 LESS N35FT LOT SIZE 36572 SQ FT OR 11802-2265 0583 1 A MANTELLINI C OR 10189-724 1078 1 JOSE A CABRERA AW TOMASA OR 10898-1998 0980 1	RAYMOND R ROMINE	8340 NW 70TH ST	MIAMI	FL	33166
3030150010204	15 53 40 88 AC M/L FLA FRUIT LAND CO SUB PB 2-17 W656.38FT OF TR 21 LESS W526.31FT & LESS N35FT FOR RW LOT SIZE 43124 SQ FT OR 19900-0899 0801 1 COC 23654-0440 07 2005 1	BF PACKING CORP	8300 NW 70TH ST	MIAMI	FL	33166
3030150010205	15 53 40 88 AC M/L FLA FRUIT LAND CO SUB PB 2-17 W785.45FT OF TR 21 LESS W556.38FT & LESS N35FT FOR RW LOT SIZE 38332 SQUARE FEET OR 14505-1528 0390 2	ARTURO VAZQUEZ	8266 NW 70TH ST	MIAMI	FL	33166
3030150080060	PALMETTO PLACE CONDO UNIT 106-A UNDIV 3.57% INT IN COMMON ELEMENTS OFF REC 9261-1074 OR 17675-1028 0597 2 (3)	HENRY D CASTRO SR & YOLANDA	7750 NW 71ST ST # 106A	MIAMI	FL	33166
3030150010206	15 53 40 89 AC M/L FLA FRUIT LAND CO SUB PB 2-17 W916.52FT OF TR 21 LESS W786.45FT LESS N35FT FOR RW LOT SIZE 38332 SQUARE FEET OR 14505-1528 0390 2	ARTURO VAZQUEZ	8282 NW 70TH ST	MIAMI	FL	33166
3030150010207	W981.52FT & LESS N35FT FOR RW LOT SIZE 19147 SQFT OR 13887-804-0289-2	L V AUTO PARTS	8240 NW 70TH ST	MIAMI	FL	33166
3030150010208	TRACT 21 LESS N35FT LOT SIZE 36571.55 SQ FT OR 17186-3365 0486 1	TBS ENTERPRISES	8220 NW 70TH ST	MIAMI	FL	33166
3030150010209	15 53 40 44 AC FLA FRUIT LAND CO SUB PB 2-17 W981.52FT OF TR 21 LESS W816.52FT & LESS N35FT FOR RW FIAU 30-3015-001-0207 LOT SIZE 19185 SQFT OR 20317-0254 0402 6	VALPART ENTERPRISES LLC	8242 NW 70TH ST	MIAMI	FL	33166
3030150010210	15 53 40 8 459 AC FLA FRUIT LAND CO SUB PB 2-17 TR 22 LESS E-W-S 35FT FOR RW OR 12850-2695 0788 1 COC 24044-4126 12 2005 4	JOB TEN LLC	6900 NW 82ND AVE	MIAMI	FL	33166
3030150010221	15 53 40 8 68 AC FLA FRUIT LAND CO SUB PB 2-17 ALL OF TR 23 LESS W & E35FT FOR RW & LESS N35FT OF E1/2 & LESS N35FT OF W396FT FOR RW OR 13268-2538 0487 5 COC 24044-4124 12 2005 5	JOB NINE LLC	8256 NW 68TH ST	MIAMI	FL	33166
3030150010230	15 53 40 1 20 AC E1/2 OF TR 26 LESS E299.90FT & LESS W183FT & LESS S35FT THEREOF FIAU 30-3015-001-0232 OR 15518-0915 0592 6 COC 25251-2797 12 2006 4	8451 ENTERPRISES LLC	8451 NW 68TH ST	MIAMI	FL	33166
3030150010232	15 53 40 1 24 AC E1/2 TR 25 LESS E477FT & LESS S35FT OR 17079-1998 0196 1	FOREMOST FOLIAGE INC	8475 NW 68TH ST	MIAMI	FL	33166
3030150010240	15 53 40 827 AC M/L FLA FRUIT LAND CO SUB PB 2-17 W1/2 OF TR 25 LESS W534.47FT & LESS S35FT LOT SIZE 36587 SQ FT OR 18085-1152 0488 1	DMS PROPERTIES INC	8501 NW 68TH ST	MIAMI	FL	33166
3030150010243	15 53 40 82 AC FLA FRUIT LAND CO SUB PB 2-17 PORT OF TR 25 DESC BEG 288FT & 35FTN OF W1/4 OF SEC CONT N294.65FT W121.23FT S294.65FT E121.23FT TO POB LOT SIZE 35720 SQ FT FIAU 30-3015-001-0240 OR 17871-1797 1197 1	HIHMDOL INC	8665 NW 68TH ST	MIAMI	FL	33166
3030150010246	15 53 40 841 AC FLA FRUIT LAND CO SUB PB 2-17 PORT OF W1/2 OF TR 25 DESC BEG 410.27FT & 35FTN OF W1/4 OF SEC CONT N284.66FT E124.20FT S294.67FT W124.20FT TO POB LOT SIZE 36598 SQ FT FIAU 30-3015-001-0240 OR 20257-0905 0202 4	AMPRO INVESTMENTS LLC	8525 NW 68TH ST	MIAMI	FL	33166
3030150010246	15 53 40 841 AC FLA FRUIT LAND CO SUB PB 2-17 PORT OF W1/2 OF TR 25 DESC BEG 410.27FT & 35FTN OF W1/4 OF SEC CONT N284.66FT E124.20FT S294.67FT W124.20FT TO POB LOT SIZE 36598 SQ FT FIAU 30-3015-001-0240 OR 20257-0905 0202 4	AMPRO INVESTMENTS LLC	8525 NW 68TH ST	MIAMI	FL	33166
3030150010246	15 53 40 841 AC FLA FRUIT LAND CO SUB PB 2-17 PORT OF W1/2 OF TR 25 DESC BEG 410.27FT & 35FTN OF W1/4 OF SEC CONT N284.66FT E124.20FT S294.67FT W124.20FT TO POB LOT SIZE 36598 SQ FT FIAU 30-3015-001-0240 OR 20257-0905 0202 4	AMPRO INVESTMENTS LLC	8525 NW 68TH ST	MIAMI	FL	33166
3030150010250	15 53 40 88 AC FLA FRUIT LAND CO SUB PB 2-17 E132FT OF W1/2 OF TR 26 LESS TR 26 LESS N35FT FOR RW OR 14890-2818 0491 1	TOP SERVICES SYSTEMS CORP	8570 NW 68TH ST	MIAMI	FL	33166
3030150010251	15 53 40 88 AC FLA FRUIT LAND CO SUB PB 2-17 E132FT OF W1/2 OF TR 26 LESS TR 26 LESS N35FT FOR RW OR 15693-3568 1082 1 COC 24870-1162 08 2006 1	68TH ST HOLDINGS LLC	8510 NW 68TH ST	MIAMI	FL	33166
3030150010252	15 53 40 89 AC FLA FRUIT LAND CO SUB PB 2-17 W132FT OF E528FT OF E1/2 TR 26 LESS N35FT FOR RW LOT SIZE 38940 SQ FT OR 12337-1694 1184 4 JOSE SAN PEDRO OR 16484-1938 0894 1 COC 23026-1273 01 2005 1	MEL PROPERTY INC	8470 NW 68TH ST	MIAMI	FL	33166
3030150010253	15 53 40 89 AC FLA FRUIT LAND CO SUB PB 2-17 W132FT OF E528FT OF TR 26 LESS N35FT FOR RW LOT SIZE 38940 SQ FT OR 17084-0293 0296 1	DMR INVESTMENTS INC	8490 NW 68TH ST	MIAMI	FL	33166
3030150010254	15 53 40 1 74 AC FLA FRUIT LAND CO SUB PB 2-17 E257.04FT OF W389.08FT OF W1/2 OF TR 26 LESS N35FT FOR RW OR 15601-2767 0782 1 COC 26442-2138 06 2008 1	SNU HOLDINGS LLC	8686 NW 68TH ST	MIAMI	FL	33166
3030150010260	15 53 40 4 23 AC FLA FRUIT LAND CO SUB PB 2-17 E1/2 TR 27 LESS E35FT & S35FT FOR RW OR 12117-616 0484 4	ROUNVEST NV AC	6800 NW 84TH AVE	MIAMI	FL	33166

Parcel ID	Legal Description	Owner Name	Property Address	Property City	Property State	Property Zip Code
3030150010261	15 53 40 62 AC FLA FRUIT LAND CO SUB PB 2-17 W/12 OF TR 27 LESS E328FT & LESS S35FT & LESS W40FT THEREOF OR 21291-0757 05 2003 1	AAC LLC	6805 NW 87TH AVE	MIAMI	FL	33178
3030150010262	15 53 40 1.789 AC FLA FRUIT LAND CO SUB PB 2-17 W264FT OF E328FT OF W/12 OF TR 27 LESS S35FT FOR RW FAU 30-3015-001-0261 OR 17219-0776 0556 1	W M M INVESTMENTS INC	8601 NW 68TH ST	MIAMI	FL	33166
3030150010263	15 53 40 1.79 AC FLA FRUIT LAND CO SUB PB 2-17 E264FT OF W/12 OF TR 27 LESS S35FT FOR RW OR 16240-5083 0294 1	W M M INVESTMENTS INC	8505 NW 68TH ST	MIAMI	FL	33166
3030150010270	15 53 40 8.43 AC FLA FRUIT LAND CO SUB PB 2-17 TRACT 28 LESS N35FT & LESS E35FT & LESS W40FT FOR RW & LESS EXT AREA OF CURVE IN NW COR OR 15341-346 492 6	GLANAMARAL CORP	6900 NW 64TH AVE	MIAMI	FL	33166
3030150010310	15 53 40 67 AC ML FLA FRUIT LAND CO SUB PB 2-17 N/12 OF W264 49FT OF TR 32 LESS E35FT FOR RW LOT SIZE 37041 SQ FT OR 23949-2702 1105 5 (4)	FRAXEDAS MANAGEMENT CORP			FL	33166
3030150010312	15 53 40 1 AC FLA FRUIT LAND CO SUB PB 2-17 S/12 OF E264 49FT OF W528 98FT OF TR 32 LOT SIZE 43606 SQ FT OR 23949-2702 1105 5 (4)	FRAXEDAS MANAGEMENT CORP			FL	33166
3030150010313	15 53 40 7912 AC ML FLA FRUIT LAND CO SUB PB 2-17 N/12 OF E264 49FT OF W528 98FT OF TR 32 LOT SIZE 43606 SQ FT OR 23949-2702 1105 5 (4)	FRAXEDAS MANAGEMENT CORP			FL	33166
3030150010314	15 53 40 79 AC FLA FRUIT LAND CO SUB PB 2-17 N/12 OF E264 49FT OF W528 98FT OF TR 32 LOT SIZE 43606 SQ FT OR 23949-2702 1105 5 (4)	LOPEZ ASSETS CORP			FL	33166
3030150010315	15 53 40 50 AC FLA FRUIT LAND CO SUB PB 2-17 S/12 OF W/32 22FT OF E328 44FT OF TR 32 LOT SIZE 21802 SQ FT OR 20110-1941 1201 5 (2)	ARK ENTERPRISES LLC			FL	33166
3030150010317	15 53 40 2.48 AC FLA FRUIT LAND CO SUB PB 2-17 TR 35 LESS W823 86FT & LESS N & E35FT THEREOF LOT SIZE 107144 SQ FT OR 17416-1310 1096 5	82ND AVE WAREHOUSE INC	6350 NW 82ND AVE	MIAMI	FL	33166
3030150010343	15 53 40 4038 AC ML FLA FRUIT LAND CO SUB PB 2-17 N/12 OF W/32 22FT OF E328 44FT OF TR 32 LESS PORT OF TR 32 DESC BEG 797 85FT E & 40FTS OF NW COR OF TR 32 TH N 89 DEG E 129 25FT S 01 DEG E 33 22FT W/12 AD 101 41FT N 89 DEG W 27 88FT N 01 DEG W 31 67FT TO POB PER COURT CASE OR 28357-4713 LOT SIZE 17591 SQ FT				FL	33166
3030150010318	15 53 40 2.14 AC ML FLA FRUIT LAND CO SUB PB 2-17 E396 22FT OF TR 32 LESS N40FT & LESS E35FT & LESS EXT AREA OF CURVE IN NW COR & LESS PORT OF TR 32 DESC AS BEG 927 09FT E & 40 00FT S OF NW COR OF SEC 15 TH N 89 DEG E 336 92FT SELY AD 38 66FT S 01 DEG E 35 04FT NWLY & WLY AD 50 61FT WLY AD 328 91FT N 01 DEG W 33 22FT TO POB	MARIO O PINERA	7300 NW 84TH AVE	MEDLEY	FL	33166
3030150010321	15 53 40 1.85 AC ML FLA FRUIT LAND CO SUB PB 2-17 E268 52FT OF W563 83FT OF TR 33 LESS N35FT LOT SIZE 80692 SQ FT OR 23122-3894 11 2004 5	H&F REAL PROPERTY INVESTMENTS LLC	8338 NW 66TH ST	MIAMI	FL	33166
3030150010323	15 53 40 95 AC ML FLA FRUIT LAND CO SUB PB 2-17 E/40 17FT OF W/34 4FT OF TR 33 LESS N35FT LOT SIZE 41350 SQ FT OR 19427-2365 1200 5	ORNEV HOLDINGS LLC	8290 NW 66TH ST	MIAMI	FL	33166
3030150010330	15 53 40 2.36 AC ML FLA FRUIT LAND CO SUB PB 2-17 W383FT OF TR 34 LESS W35FT & S35FT FOR RW LOT SIZE 102680 SQ FT OR 10069-0041 0678 1	OCEAN CITY GROUP LLC	6401 NW 94TH AVE	MIAMI	FL	33166
3030150010332	15 53 40 1.42 AC FLA FRUIT LAND CO SUB PB 2-17 E280 08FT OF TR 34 LESS E & S25FT & LESS EXT AREA OF CURVE IN SE COR FOR RW OR 10933-1058/2081-2039 1180 1	TURTLE INDUSTRIAL DEVELOP CORP	8201 NW 64TH ST	MIAMI	FL	33166
3030150010340	15 53 40 2.22 AC FLA FRUIT LAND CO SUB PB 2-17 E329 71FT OF W823 86FT OF TR 35 LESS N35FT FOR RW LOT SIZE 96523 SQ FT OR 17416-1309 1096 5	64 ST WAREHOUSE INC	8280 NW 64TH ST	MIAMI	FL	33166
3030150010341	15 53 40 1.249 AC ML FLA FRUIT LAND CO SUB PB 2-17 E184 45FT OF W448 59FT OF TR 35 LESS N35FT FOR RW LOT SIZE 64398 SQ FT OR 19136-2270 0500 1	FIVE BROTHERS INVESTMENTS CORP	8372 NW 64TH ST	MIAMI	FL	33166
3030150010342	15 53 40 1.52 AC ML FLA FRUIT LAND CO SUB PB 2-17 W264 08FT OF TRACT 35 LESS W35FT & LESS N35FT & LESS EXT AREA OF CURVE IN NW COR FOR RW OR 18574-3009 0399 5	ALICE DIANE STEPHENS	6355 NW 64TH AVE	MIAMI	FL	33166
3030150010344	30 53 40 386 AC ML FLA FRUIT LAND CO SUB PB 2-17 E145 56FT OF W594 15FT OF TR 35 LESS N35FT FOR RW PER W/P #19957 LOT SIZE 42949 SQ FT FAU 30-3015-001-0341 CQC 23465-0023 06 2005 5	8322 NW CORP	8322 NW 64TH ST	MIAMI	FL	33166
3030150010350	15 53 40 9.47 AC FLA FRUIT LAND CO SUB PB 2-17 TRACT 36 LESS W35FT & LESS E35FT FOR RW	FLORIDA POWER & LIGHT CO	6255 NW 64TH AVE	MIAMI	FL	33166
3030150010360	15 53 40 9.47 AC ML FLA FRUIT LAND CO SUB PB 2-17 TR 37 LESS E & W35FT LOT SIZE 412500 SQ FT OR 9885-0210	KELLY TRACTOR CO	6125 NW 64TH AVE	MIAMI	FL	33166
3030150010370	15 53 40 9.47 AC ML FLA FRUIT LAND CO SUB PB 2-17 TR 38 LESS E & W35FT LOT SIZE 412500 SQ FT OR 9885-0210	KELLY TRACTOR CO	8255 NW 68TH ST	DORAL	FL	33166
3030150010380	15 53 40 15.966 AC ML FLA FRUIT LAND CO SUB PB 2-17 ALLOF TRACT 38 & 40 LESS E43 FT W35 FT & S100 FT	KELLY TRACTOR CO	8255 NW 68TH ST	DORAL	FL	33166
3030150010410	15 53 40 89 AC ML FLA FRUIT LAND CO SUB PB 2-17 TR 42 LESS E35FT & LESS W40FT FOR RW	KELLY TRACTOR CO	8255 NW 68TH ST	DORAL	FL	33166
3030150010440	15 53 40 89 AC ML FLA FRUIT LAND CO SUB PB 2-17 W/13 8FT OF E428FT OF TR 44 LESS S35FT FOR RW OR 19513-0480 0101 4 (2)	SUBIZ LLC	5900 NW 64TH AVE	MIAMI	FL	33166
3030150010441	15 53 40 87 AC ML FLA FRUIT LAND CO SUB PB 2-17 W259 2FT OF E294 4FT OF TR 44 LESS N/47.5 FT & LESS S35 FT OR 17779-0104 0497 5	EMILIO J SOLO	6100 NW 64TH AVE	MIAMI	FL	33166

Parcel ID	Legal Description	Owner Name	Property Address	Property City	Property State	Property Zip Code
3030150010441	15 53 40 - 87 AC ML FL FRUIT LAND CO SUB PB 2-17 W259.2FT OF E284.2FT OF TR 44 LESS N147.5 FT & LESS S35 FT OR 17779.0104 0497 5	EMILIO J SOLO	6100 NW 64TH AVE	MIAMI	FL	33166
3030150010442	15-53-40 .89 AC ML FL FRUIT LAND CO SUB PB 2-17 W132.1FT OF E558.10FT OF TR 44 LESS S35FT FOR ROW LOT SIZE 38936 SQ FT OR 19513.0480 0101 4 (2)	SUBIZ LLC	8476 NW 61ST ST	MIAMI	FL	33166
3030150010443	15 53 40 .89 AC ML FL FRUIT LAND CO SUB PB 2-17 W132.1FT OF E558.2FT OF TR 44 LESS S35FT FOR ROW LOT SIZE 38936 SQ FT OR 20428-2546 0302 6 (2)	DEC INVESTMENTS LLC			FL	33166
3030150010444	15 53 40 2.077 AC ML FL FRUIT LAND CO PB 2-17 PORT OF TR 44 DESC BEG 40FTW OF NW COR OF TR 44 TH E309.28FT S284.70FT W281.41FT N270.36FT TO POB OR 18564-4364 0499 1	TRIPLE S INTERNATIONAL INC	8645 NW 61ST ST	MIAMI	FL	33166
3030150010445	15 53 40 .894 AC ML FL FRUIT LAND CO SUB PB 2-17 W131.1FT OF E822.3FT OF TR 44 LESS S35FT LOT SIZE 38942 SQ FT OR 20428-2546 0502 6 (2)	DEC INVESTMENTS LLC	8511 NW 61ST ST	MIAMI	FL	33166
3030150010446	15 53 40 .89 AC ML FL FRUIT LAND CO SUB PB 2-17 W147.5FT OF W259.2FT OF E284.2FT OF TR 44 OR 12735-998 1285 1	HERZFELDS INC CORP	6180 NW 64TH AVE	MIAMI	FL	33166
3030150010447	15 53 40 1.036 AC ML FL FRUIT LAND CO PB 2-17 TR 44 LESS E822.3FT & LESS W349.28FT & LESS S35FT THEREOF OR 18715-0176 0799 1	MLFL HOLDINGS LLC	8601 NW 61ST ST	MIAMI	FL	33166
3030150010468	15 53 40 .88 AC FLA FRUIT LAND CO SUB PB 2-17 W130FT OF E1179FT OF TR 46 LESS N35FT FOR ROW OR 20832-2502 24538-4575 1202 4	CECILIO LOPEZ TR	8600 NW 64TH ST	MIAMI	FL	33166
3030150010469	15 53 40 .894 AC ML FL FRUIT LAND CO SUB PB 2-17 W143FT OF E1322FT OF TR 46 LESS N35FT & W40FT & LESS EXT CURVE AREA OF CURVE IN NW COR LOT SIZE 30210 SQ FT OR 23122-3688 11 2008	H&F REAL PROPERTY INVESTMENTS LLC	6301 NW 87TH AVE	MIAMI	FL	33178
3030150010470	15 53 40 1.023 AC FLA FRUIT LAND CO SUB PB 2-17 E230FT OF TR 47 LESS E & S 35FT & LESS EXT AREA OF CURVE IN SE COR FOR ROW OR 26914-3098 0609 11	ALICE DIANE STEPHENS	6400 NW 64TH AVE	MIAMI	FL	33166
3030150010475	15 53 40 FLA FRUIT LAND CO SUB PB 2-17 W184FT OF THE E347.50FT OF TR 47 LESS S35FT LOT SIZE 54259 SQ FT FAU 30 3015 001 0470	HOPTON CORPORATION	8551 NW 64TH ST	MIAMI	FL	33166
3030150080050	PALMETTO PLACE CONDO UNIT 105-A UNIV 3.57% INT IN COMMON ELEMENTS OFF REC 9281-1074 OR 15116-275 0791 4 COC 22222-2253 04 2004 1	HENRY D CASTRO	7750 NW 71ST ST # 105A	MIAMI	FL	33166
3030150010477	15 53 40 FLA FRUIT LAND CO SUB PB 2-17 W169FT OF THE E1116.50FT OF TR 47 LESS S35FT LOT SIZE 49915 SQ FT FAU 30 3015 001 0475	NEW MIA WAREHOUSES LLC	8615 NW 64TH ST	MIAMI	FL	33166
3030150010480	15 53 40 1.05 AC ML FLA FRUIT LAND CO SUB PB 2-17 W139FT OF E763.50FT OF TR 47 LESS S35FT THEREOF LOT SIZE 45970 SQFT FAU 30-3015-001-0470 OR 22233-4039 0404 1	AVH INVESTMENTS LLC	8501 NW 64TH ST	MIAMI	FL	33166
3030150010485	15 53 40 2.67 AC ML FLA FRUIT LAND CO SUB PB 2-17 W394.50FT OF E824.50FT OF TR 47 LESS S35FT FOR ROW LOT SIZE 116378 SQ FT FAU 30 3015 001 0470 OR 22527-4501 07041	R M D INVESTMENTS INC	8421 NW 64TH ST	MIAMI	FL	33166
3030150010490	15 53 40 1.587 AC TRACT 49 LESS W440FT E650FT & N35FT FOR ROW OR 13741-2462 0798 1	ALBERTO TAMAYO & FELIPA &			FL	33166
3030150010491	15 53 40 1.49 AC FLA FRUIT LAND CO SUB PB 2-17 N165FT OF W500FT OF E650FT OF TR 49 PER UNIT OF TITLE TO DADE COUNTY DATED 12-4-87 LESS N35FT FOR ROW LOT SIZE IRREGULAR OR 13741-2462 0798 2	ALBERTO TAMAYO & FELIPA	6550 NW 77TH CT	MIAMI	FL	33166
3030150010492	15 53 40 2.98 AC FLA FRUIT LAND CO SUB PB 2-17 W440FT OF TR 49 LESS N35FT FOR ROW LOT SIZE IRREGULAR OR 16746-1817 0395 1	OLDS INVESTMENTS INC	7850 NW 66TH ST	MIAMI	FL	33166
3030150010493	15 53 40 1.893 AC W500FT OF E650.04FT OF TR 49 LESS N165.01FT THEREOF OR 12809-507 0885 1 COC 25727-3476 05 2007 1	M & R INVESTMENT LLC	6500 NW 77TH CT	MIAMI	FL	33166
3030150010500	15 53 40 3.12 AC FLA FRUIT LAND CO SUB PB 2-17 W660FT OF N12 & W200FT OF S12 OF TR 50 LESS S35FT LOT SIZE IRREGULAR OR 18391-4484/86 1298 1	HNW BUILDING CORP	7875 NW 64TH ST	MIAMI	FL	33166
3030150010510	15 53 40 1 AC FLA FRUIT LAND CO SUB PB 2-17 W264FT OF E1120FT OF S12 OF TR 50 LOT SIZE IRREGULAR OR 9555 896	AMERICAN BUMPER CORP	7851 NW 64TH ST	MIAMI	FL	33166
3030150010520	15 53 40 93 AC FLA FRUIT LAND CO SUB PB 2-17 W247FT OF E397FT OF N12 TR 50 LESS ROW LOT SIZE 40510 SQUARE FEET OR 19850-0741 0801 1	6450 BUILDING LLC	6450 NW 77TH CT	MIAMI	FL	33166
3030150010550	15 53 40 .51 AC FLA FRUIT LAND CO SUB PB 2-17 W171FT OF E321FT OF S12 OF TR 50 LESS S35FT LOT SIZE 22722 SQ FT OR 20179-2102 0102 6	ZIM CORP	6400 NW 77TH CT	MIAMI	FL	33166
3030150010555	15 53 40 .22 AC FLA FRUIT LAND CO SUB PB 2-17 W75FT OF E396FT OF S12 OF TR 50 LESS S35FT THEREOF LOT SIZE 9767 SQ FT FAU 30-3015-001-0550 OR 17712-0694-0695-0697 5	REYES HOLDINGS LLC	7715 NW 64TH ST	MIAMI	FL	33166
3030150010560	15 53 40 .68 AC FLA FRUIT LAND CO SUB PB 2-17 E230FT OF W690FT OF S12 OF TR 50 LESS S35FT FOR ROW LOT SIZE 29621 SQ FT OR 14679-1619 0890 1	BOLTON PROPERTIES INC	7801 NW 64TH ST	MIAMI	FL	33166
3030150010581	13 53 40 .351 AC ML FLA FRUIT LAND CO SUB PB 2-17 E450FT OF TR 52 LESS N81.50FT OF W217FT OF E450FT & LESS N118FT OF W635FT OF E233FT & LESS E150FT & LESS S35FT FOR ROW LOT SIZE 9018 SQ FT OR 18574-3003 0399 5 (9)	ALICE DIANE STEPHENS	7715 NW 62ND ST	MIAMI	FL	33166
3030150010582	15-53-40 .77 AC ML FLORIDA FRUIT LAND CO SUB PB 2-17 E300FT OF W710.65FT OF TR 52 LESS N183FT & S35FT OR 18574-3003 0399 5 (9)	ALICE DIANE STEPHENS	7801 NW 62ND ST	MIAMI	FL	33166
3030150010583	15 53 40 .744 AC ML FLA FRUIT LAND CO SUB PB 2-17 TR 52 LESS W710.56FT & LESS E450FT & LESS N91.50FT & LESS S35FT THEREOF LOT SIZE 32838 SQ FT OR 23504-0147 06 2005 6(3)	ROLLINS CONTINENTAL INC	7725 NW 62ND ST	MIAMI	FL	33166



Parcel ID	Legal Description	Owner Name	Property Address	Property City	Property State	Property Zip Code
3030150010594	15 53 40 630 AC ML FLA FRUIT LAND CO SUB PB 2-17 S91.5FT OF N183FT OF E300FT OF W710.65FT OF TR 52 OR 18574-3003 0399 5 (5)	ALICE DIANE STEPHENS			FL	33166
3030150010595	15 53 40 .199 AC ML FLA FRUIT LAND CO SUB PB 2-17 N91.50FT OF E94.50FT OF W601.5FT OF TR 52 LOT SIZE 8647 SQ FT OR 22987-1927 01 2005 2(3)	7744 COMMERCE PARK LLC			FL	33166
3030150010597	FLA FRUIT LAND CO SUB PB 2-17 W410.65FT OF TR 52 LESS N91.5FT & LESS S91.5FT OF N183FT OF E135.65FT OF W225.65FT & LESS S35FT FOR RW LOT SIZE 71153 SQ FT OR 18574-3003 0399 5 (5)	ALICE DIANE STEPHENS	7851 NW 62ND ST	MIAMI	FL	33166
3030150010599	15 53 40 1.008 AC FLA FRUIT LAND CO SUB PB 2-17 PORT OF TR 53 LYG W OF PALMETTO EXPWY LESS W419.03FT & LESS BEG 35.01FTS & 863.71FTE OF NW COR OF TR 53 CONT E282.45FT SELY AD 41.46FT S 05 DEG W 269.26FT N 89 DEG W 284.22FT N 00 DEG E 295.34FT TO POB & LESS BEG 35FTS & 419.15FTE OF NW COR OF TR 53 CONT E155.66FT S235.25FT W48.50FT N295.30FT TO POB & LESS N35FT FOR RW & LESS COMM NW COR OF TR 53 S 01 DEG E 35.01FT N 90 DEG E 574.81FT FOR POB CONT N 90 DEG E 146.10FT S 00 DEG W 296.30FT N 89 DEG W 146.10FT N 00 DEG E 295.25FT TO POB OR 18569-2023 0499 1	COSTEX CORPORATION	7800 NW 62ND ST	MIAMI	FL	33166
3030150010591	15 53 40 .992 AC FLA FRUIT LAND CO SUB PB 2-17 PORT OF TR 53 BEG COMM NW COR OF TR 53 S 01 DEG E 35.01FT N 90 DEG E 574.81FT FOR POB CONT N 90 DEG E 146.10FT S 00 DEG W 296.30FT N 89 DEG W 146.10FT N 00 DEG E 295.25FT TO POB FAU 30-3015-001-0590 OR 22272-3782 02 2004 6	COSTEX CORPORATION	7820 NW 62ND ST	MIAMI	FL	33166
3030150010593	15 53 40 1.03 AC FLA FRUIT LAND CO SUB PB 2-17 PORT OF TR 53 BEG BEG 35FTS & 419.15FTE OF NW COR OF TR CONT E155.66FT S295.25FT W148.50FT N295.30FT TO POB LOT SIZE 44840 SQ FT FAU 30-3015-001-0590 OR 23424-282923424-2829 0505 1 COC 26333-1341 02 2008 5	HYMAN LASH	7840 NW 62ND ST	MIAMI	FL	33166
3030150010595	15 53 40 1.965 AC FLA FRUIT LAND CO SUB PB 2-17 PORT OF TR 53 LYG W OF PALMETTO EXPWY BEG BEG 35.01FTS & 863.71FTE OF NW COR OF TR 53 CONT E282.45FT SELY AD 41.46FT S 05 DEG W 269.26FT N 89 DEG W 284.22FT N 00 DEG E 295.34FT TO POB FAU 30-3015-001-0590 OR 17096-3535 0296 1	COSTEX CORP	6100 NW 77TH CT	MIAMI	FL	33166
3030150010610	15 53 40 1.12 AC FLA FRUIT LAND CO SUB PB 2-17 W90FT OF TR 53 & E75FT OF TR 60 LESS N35FT THEREOF FOR RW LOT SIZE 48697 SQ FT OR 20941-4191 0103 6 COC 22994-0299 12 2004 1	COSTEX CORP	7860 NW 62ND ST	MIAMI	FL	33166
3030150010620	15 53 40 8.51 AC ML FLA FRUIT LAND CO SUB PB 2-17 TR 54 LESS RW PER UNITY OF TITLE TO DADE CO PR ADD 6000 NW 77 AVE LOT SIZE IRREGULAR	LOSADA TRUCK & EQUIPMENT INC	6010 NW 77TH CT	MIAMI	FL	33166
3030150010631	15 53 40 .85 AC FLA FRUIT LAND CO SUB PB 2-17 BEG NW COR OF TR 55 E262FT SLY165FT W257.91FT NLY166.05FT TO POB LESS W35FT FOR RW LOT SIZE 37125 SQ FT OR 17647-3083 0597 1	HI POWER HOLDINGS INC	5975 NW 79TH AVE	MIAMI	FL	33166
3030150010690	15 53 40 TRACTS 60 & 61 LESS E75FT OF TR 60 & LESS 43FT FOR RW & PORT OF TR 52 BEG BEG NW COR OF TR 52 TH E507FT S91.5FT W281.35FT S91.5FT W135.65FT N91.5FT W90FT N91.5FT TO POB & W95.78FT OF E720.28FT OF N91.5FT & W93FT OF E235FT OF N118FT TR 52 LOT SIZE 78230 SQ FT	FLORIDA POWER & LIGHT CO	6195 NW 82ND AVE	MIAMI	FL	33166
3030150010710	15 53 40 1.834 AC ML FLA FRUIT LAND CO SUB PB 2-17 E340FT OF TR 62 LESS S60FT & N35FT FOR RW OR 23507-3272 06 2005 6	HNW 2 BUILDING CORP	7900 NW 64TH ST	MIAMI	FL	33166
3030150010711	15 53 40 1.79 AC ML FLA FRUIT LAND CO SUB PB 2-17 W293.85FT OF TR 62 LESS W & N35FT LOT SIZE 77997 SQ FT OR 11939-0637 0986 1	64TH STREET DORAL LLC	8150 NW 64TH ST	MIAMI	FL	33166
3030150010712	15 53 40 FLA FRUIT LAND CO SUB PB 2-17 TR 62 LESS E794FT & LESS W293.85FT & LESS N35FT THEREOF LOT SIZE 69694 SQ FT OR 16443-3304-05 1193 4	SERAND ENTERPRISES INC	8050 NW 64TH ST	MIAMI	FL	33166
3030150010716	15 53 40 .812 AC ML FLA FRUIT LAND CO SUB PB 2-17 W120FT OF E644FT OF TR 62 LESS N35FT FOR RW OR 18608-4169 0599 5 COC 24151-3976 26204-3450 0107 5	SEACOST EQUIPMENT CORP &	7970 NW 64TH ST	MIAMI	FL	33166
3030150010730	15 53 40 8.42 AC FLA FRUIT LAND CO SUB PB 2-17 TR 48 LESS N35FT & W40FT & E35FT FOR RW OR 24044-4122 1205 1	JOB EIGHT LLC	8400 NW 66TH ST	MIAMI	FL	33166
3030150030020	15 53 40 1.72 AC ML WOLARDO IND TRACT PB 72-74 W276.95FT OF TR A LOT SIZE IRREGULAR OR 13473-0712 1187 4	GENERAL CONTRACTING & CONST CO	7860 NW 71ST ST	MIAMI	FL	33166
3030150040010	GENERAL HENRY PROP PB 92-24 PORT OF TR-A BEG BEG 95FT E OF NW COR TR-A S116FT E70.05FT S143.93FT E107.39FT N129.98FT W8.49FT N129.93FT W172.40FT TO POB LOT SIZE 36361 SQUARE FEET OR 17336-4955 0896 4	GRUPO INMOBILIARIO DE	7860 NW 67TH ST	MIAMI	FL	33166
3030150040030	GENERAL HENRY PROP PB 92-24 PORT OF TR-A BEG BEG 25.61FTE OF X OF ML & WIL OF TR A TH E75FT S116FT E70.05FT S143.93FT W140.65FT NWLY AD 38.67FT N209.95FT NELY AD 39.87FT TO POB LOT SIZE 34501 SQUARE FEET OR 13728-662 0888 3	GRUPO INMOBILIARIO DE			FL	33166
3030150050010	15 53 40 0.8915 AC RON-DON SUBDIVISION PB 94-58 TRACT A LOT SIZE 38833 SQ FT OR 21146-3052 0903 6 COC 26146-3120 12 2007 1	OLYMPIA DORAL PROPERTIES	6650 NW 77TH CT	MIAMI	FL	33166
3030150050020	15 53 40 0.8912 AC RON-DON SUBDIVISION PB 94-58 TRACT B LOT SIZE 38820 SQ FT OR 11517-1994 0782 5	MOTOR SERVICE INC	6600 NW 77TH CT	MIAMI	FL	33166
3030150060010	CORAL INDUSTRIAL HGTS PB 99-29 LOT 1 BLK 1 LOT SIZE 33323 SQ FT COC 24753-2525 06 2006 1	MAYRUTH DOMINGUEZ GRANADO &			FL	33166



Parcel ID	Legal Description	Owner Name	Property Address	Property City	Property State	Property Zip Code
3030150060030	CORAL INDUSTRIAL HGTS PB 99-29 LOT 3 BLK 1 LOT SIZE 38471 SQ FT COC 23864-3242 06 2005 5	HYDROPOWER EQUIPMENT INTERNATL INC	8421 NW 70TH ST	MIAMI	FL	33166
3030150060040	CORAL INDUSTRIAL HGTS PB 99-29 LOT 4 BLK 1 LOT SIZE 38470 SQ FT OR 12419-1759 0285 5	STUART H ARCHER	8451 NW 70TH ST	MIAMI	FL	33166
3030150090050	CORAL INDUSTRIAL HGTS PB 99-29 LOT 5 BLK 1 LOT SIZE 38467 SQ FT OR 12419-1759 0285 5	STUART H ARCHER			FL	33166
3030150060060	CORAL INDUSTRIAL HGTS PB 99-29 LOT 6 BLK 1 LOT SIZE 38466 SQ FT OR 12419-1759 0285 5	STUART H ARCHER			FL	33166
3030150060070	CORAL INDUSTRIAL HGTS PB 99-29 LOT 7 BLK 1 LOT SIZE 38465 SQ FT OR 12419-1759 0285 5	STUART H ARCHER			FL	33166
3030150060080	CORAL INDUSTRIAL HGTS PB 99-29 LOT 8 BLK 1 LOT SIZE 38465 SQ FT OR 13520-2721 1287 1 COC 21495-4730 06 2003 1	SANCHEZ ARAIGO ENTERP INC	8651 NW 70TH ST	MIAMI	FL	33166
3030150070020	MANUFACTURERS IND PARK PB 100-37 LOT 2 & W1/2 OF LOT 3 BLK 1 LOT SIZE 30938 SQUARE FEET OR 16992-1394 1193 5	PALMETTO COMMERCIAL CENTER	8151 NW 60TH ST	MIAMI	FL	33166
3030150070040	MANUFACTURERS IND PARK PB 100-37 E1/2 OF LOT 3 & LOT 4 BLK 1 LOT SIZE 30938 SQUARE FEET OR 18392-1394 1193 5	PALMETTO COMMERCIAL CENTER	8101 NW 60TH ST	MIAMI	FL	33166
3030150070050	MANUFACTURERS IND PARK PB 100-37 LOT 5 BLK 1 LOT SIZE 20627 SQ FT OR 18200-1680 0798 1 COC 25398-4539 09 2007 4	TRAADINTER PROPERTIES LLC	8035 NW 60TH ST	MIAMI	FL	33166
3030150070060	MANUFACTURERS IND PARK PB 100-37 LOT 6 BLK 1 LOT SIZE 20628 SQ FT OR 11323-582 0182 1	ARAFAMY HOLDINGS LLC	8029 NW 60TH ST	MIAMI	FL	33166
3030150070070	MANUFACTURERS IND PARK PB 100-37 LOT 7 BLK 1 LOT SIZE 20629 SQ ST OR 11765-945 1280 4	ARAFAMY HOLDINGS LLC	8025 NW 60TH ST	MIAMI	FL	33166
3030150070080	MANUFACTURERS IND PARK PB 100-37 LOT 13 BLK 1 LOT SIZE 19139 SQ FT OR 17502-2551 0157 1	ARAFAMY HOLDINGS LLC	8001 NW 60TH ST	MIAMI	FL	33166
3030150070140	MANUFACTURERS IND PARK PB 100-37 LOT 14 BLK 1 LOT SIZE 23069 SQ FT OR 16552-1038 0984 1 COC 22186-3441 03 2004 1	REYES PROP INVEST INC	7905 NW 60TH ST	MIAMI	FL	33166
3030150070150	MANUFACTURERS IND PARK PB 100-37 PORT OF LOT 1 BLK 2 DESC COMM SW COR OF LOT 1 TH N 01 DEG W 281.98FT FOR POB TH N 89 DEG E 39FT N 01 DEG W 38FT S89 DEG W 4.38FT SWLY-SLY & SELY AD 98.90FT S 01 DEG E 7.38FT TO POB LOT SIZE 847 SQ FT OR 17351-3193 0287 3	MIAMI-DADE COUNTY	5599 NW 82ND AVE	MIAMI	FL	33166
3030150070170	MANUFACTURERS IND PK PB 100-37 LOT 2 LESS W30FT & ALL OF LOTS 3 & 4 BLK 2 LOT SIZE 63288 SQ FT OR 14781-1368 1190 1	PREMIER 8020 LLC	8020 NW 60TH ST	MIAMI	FL	33195
3030150070210	MANUFACTURERS IND PARK PB 100-37 LOT 7 BLK 2 LOT SIZE 23640 SQ FT OR 17589-1966 0397 6 COC 22998-1800 01 2005 1	ARAFAMY HOLDINGS LLC	7930 NW 60TH ST	MIAMI	FL	33166
3030150070220	MANUFACTURERS IND PARK PB 100-37 LOTS 8 & 9 BLK 2 LOT SIZE 53719 SQUARE FEET OR 18916-2205 0799 4	UNDER POWER ITS CORP	7900 NW 60TH ST	MIAMI	FL	33166
3030150070240	MANUFACTURERS IND PARK PB 100-37 372 AC M/L TRACT A LOT SIZE 16201 SQ FT / PARK	MIAMI-DADE COUNTY			FL	33166
3030150080010	PALMETTO PLAGE CONDO UNIT 104-B UNDIV 3.57% INT IN COMMON ELEMENTS OFF REC 9261-1074 OR 18450-2231 0199 1	LED ORBITO LLC	7750 NW 71ST ST # 101B	MIAMI	FL	33166
3030150080020	PALMETTO PLAGE CONDO UNIT 102-A UNDIV 3.57% INT IN COMMON ELEMENTS OFF REC 9261-1074 OR 17907-2848 1297 1	MEDICAL HI TECH INC	7750 NW 71ST ST # 102A	MIAMI	FL	33166
3030150080030	PALMETTO PLAGE CONDO UNIT 103-A UNDIV 3.57% INT IN COMMON ELEMENTS OFF REC 9261-1074 OR 16887-40781 0293 1	PAUL HERNANDEZ & HELENA	7750 NW 71ST ST # 103A	MIAMI	FL	33166
3030150080040	PALMETTO PLAGE CONDO UNIT 104-A UNDIV 3.57% INT IN COMMON ELEMENTS OFF REC 9261-1074 OR 16127-1311 0893 1	QUALITY MOLDS CORP	7750 NW 71ST ST # 104-A	MIAMI	FL	33166
3030150080070	PALMETTO PLAGE CONDO UNIT 107-A UNDIV 3.57% INT IN COMMON ELEMENTS OFF REC 9261-1074 OR 21326-2229 062003 4	ALBERT D CASTRO	7750 NW 71ST ST # 107-A	MIAMI	FL	33166
3030150080080	PALMETTO PLAGE CONDO UNIT 106-A UNDIV 3.57% INT IN COMMON ELEMENTS OFF REC 9261-1074 OR 16800-4162 0593 1	CLAUDIO SANTAROSSA	7750 NW 71ST ST # 108-A	MIAMI	FL	33166
3030150090090	PALMETTO PLAGE CONDO UNIT 109-A UNDIV 3.57% INT IN COMMON ELEMENTS OFF REC 9261-1074 OR 19115-5650 04 2000 4	SND REAL ESTATE HOLDING LLC	7750 NW 71ST ST # 109-A	MIAMI	FL	33166
3030150090100	PALMETTO PLAGE CONDO UNIT 110-A UNDIV 3.57% INT IN COMMON ELEMENTS OFF REC 9261-1074 OR 15629-2773 0892 1 COC 25758-5375 06 2007 1	SND REAL ESTATE HOLDING LLC	7750 NW 71ST ST # 110A	MIAMI	FL	33166
3030150090110	PALMETTO PLAGE CONDO UNIT 111-A UNDIV 3.57% INT IN COMMON ELEMENTS OFF REC 9261-1074 OR 16529-2775 0892 1	ANGEL G TAMARGO	7750 NW 71ST ST # 111A	MIAMI	FL	33166
3030150090120	PALMETTO PLAGE CONDO UNIT 112-A UNDIV 3.57% INT IN COMMON ELEMENTS OFF REC 9261-1074 OR 13330-5885 0487 1	ANGEL REGUEIRA	7750 NW 71ST ST # 112A	MIAMI	FL	33166
3030150090130	PALMETTO PLAGE CONDO UNIT 113-A UNDIV 3.57% INT IN COMMON ELEMENTS OFF REC 9261-1074 OR 12683-2077 0686 1 COC 26408-1962 02 2008 4	S N D REAL ESTATE HOLDING LLC	7750 NW 71ST ST # 113A	MIAMI	FL	33166
3030150090150	PALMETTO PLAGE CONDO UNIT 115-A UNDIV 3.57% INT IN COMMON ELEMENTS OFF REC 9261-1074 OR 16286-2974 475 0394 1 COC 26178-4535 01 2008 1	HENRY M GUERRA	7730 NW 71ST ST # 115A	MIAMI	FL	33166

Parcel ID	Legal Description	Owner Name	Property Address	Property City	Property State	Property Zip Code
3030150080160	PALMETTO PLAGE CONDO UNIT 116-A UNDIV 3.57% INT IN COMMON ELEMENTS OFF REC 9261-1074 OR 16286-2861 0394 1 COC 26122-4070 12 2007 1	HENRY M GUERRA	7750 NW 71ST ST # 116-A	MIAMI	FL	33166
3030150080170	PALMETTO PLAGE CONDO UNIT 117-A UNDIV 3.57% INT IN COMMON ELEMENTS OFF REC 9261-1074 OR 20300-0796 0202 1	THE LIRA GROUP CORP	7750 NW 71ST ST # 117A	MIAMI	FL	33166
3030150080180	PALMETTO PLAGE CONDO UNIT 118-A UNDIV 3.57% INT IN COMMON ELEMENTS OFF REC 9261-1074 OR 19811-3327 0401 5 COC 24921-0359 08 2008 1	CARLOS VALDEZ	7750 NW 71ST ST # 118A	MIAMI	FL	33166
3030150080190	PALMETTO PLAGE CONDO UNIT 119-A UNDIV 3.57% INT IN COMMON ELEMENTS OFF REC 9261-1074 OR 12934-730 0586 2 COC 21479-4122 07 2003 1	CUSI ELECTRICAL SOLUTIONS INC	7750 NW 71ST ST # 119A	MIAMI	FL	33166
3030150080200	PALMETTO PLAGE CONDO UNIT 120-A UNDIV 3.57% INT IN COMMON ELEMENTS OFF REC 9261-1074 OR 12934-730 0586 2 COC 24983-0362 05 2006 1	CUSI ELECTRICAL SOLUTIONS INC	7750 NW 71ST ST # 120A	MIAMI	FL	33166
3030150080210	PALMETTO PLAGE CONDO UNIT 121-C UNDIV 7.14% INT IN COMMON ELEMENTS OFF REC 9261-1074 OR 12934-730 0586 2 COC 21831-3646 10 2003 1	MARIA GUERRERO	7750 NW 71ST ST # 121C	MIAMI	FL	33166
3030150080220	PALMETTO PLAGE CONDO UNIT 122-A UNDIV 3.57% INT IN COMMON ELEMENTS OFF REC 9261-1074 OR 17675-1028 0597 2 (2)	HENRY D CASTRO SR & YOLANDA	7750 NW 71ST ST # 122A	MIAMI	FL	33166
3030150080230	PALMETTO PLAGE CONDO UNIT 123-A UNDIV 3.57% INT IN COMMON ELEMENTS OFF REC 9261-1074 OR 15541-3420 0692 5	NICOLAS KAWAS	7750 NW 71ST ST # 123A	MIAMI	FL	33166
3030150080240	PALMETTO PLAGE CONDO UNIT 124-A UNDIV 3.57% INT IN COMMON ELEMENTS OFF REC 9261-1074 OR 17708-0777 0797 1 COC 24179-2914 01 2006 1	JORGE L SANABRIA & EMMA H	7750 NW 71ST ST # 124-A	MIAMI	FL	33166
3030150080250	PALMETTO PLAGE CONDO UNIT 125-A UNDIV 3.57% INT IN COMMON ELEMENTS OFF REC 9261-1074 OR 16892-1803 1099 1	NIGHT DAY COURIER INC	7750 NW 71ST ST # 125A	MIAMI	FL	33166
3030150080260	PALMETTO PLAGE CONDO UNIT 126-A UNDIV 3.57% INT IN COMMON ELEMENTS OFF REC 9261-1074 OR 18450-2192 0199 2	LANDUZZI INVESTMENT LLC	7750 NW 71ST ST	MIAMI	FL	33166
3030150080270	PALMETTO PLAGE CONDO UNIT 127-B UNDIV 3.57% INT IN COMMON ELEMENTS OFF REC 9261-1074 OR 18450-2192 0199 2	HENRY D CASTRO JRTRS	7750 NW 71ST ST # 127B	MIAMI	FL	33166
3030150100030	MANUFACTURERS IND PARK REPL PB 113-91 LOT 6-B BLK 2 LOT SIZE 52026 SQ FT COC 25094-1817 11 2006 1	UED LLC	7990 NW 60TH ST	MIAMI	FL	33166
3030150110010	MALINA TRESS COMM CENTER SITES PB 113-98 LOT 1 BLK1 LOT SIZE 18360 SQ FT OR 17169-4070 0396 4	BMD DORAL LLC	8496 NW 61ST ST	MIAMI	FL	33166
3030150110020	MALINA TRESS COMM CENTER SITES PB 113-98 LOT 2 BLK 1 LOT SIZE 22111 SQ FT OR 18264-3330 0396 6 (2)	FRANCISCO & RICARDO GONZALEZ			FL	33166
3030150110030	MALINA TRESS COMM CENTER SITES PB 113-98 LOT 3 BLK 1 LOT SIZE 22112 SQ FT OR 18264-3330 0996 6 (2)	FRANCISCO & RICARDO GONZALEZ	8470 NW 61ST ST	MIAMI	FL	33166
3030150110040	MALINA TRESS COMM CENTER SITES PB 113-98 LOT 4 BLK 1 LOT SIZE 36642 SQ FT BEVERLY-ANN INDUSTRIAL PARK PB 114-31 LOT 1 BLK 1 & N91.5FT OF W474.5FT OF E624.5FT OF TR 62 LESS E83FT THEREOF OF FLA FRUIT LAND CO SUB PB 2-17 LOT SIZE 97822 SQ FT ML OR 12076-570 0284 5	MALINA-TRESS DEVELOP CORP	8436 NW 61ST ST	MIAMI	FL	33166
3030150120010	BEVERLY-ANN INDUST PK PB 114-31 LOT 2 BLK 1 LOT SIZE 27972 SQ FT OR 19684-2495 05 2001 6 (2)	SABAYRAC WAREHOUSE LLC	6300 NW 77TH CT	MIAMI	FL	33166
3030150120020	BEVERLY-ANN INDUST PK PB 114-31 LOT 2 BLK 1 LOT SIZE 27972 SQ FT OR 19684-2495 05 2001 6 (2)	SAN LAZARO HOLDINGS INC			FL	33166
3030150120030	BEVERLY-ANN INDUST PK PB 114-31 LOT 3 BLK 1 LOT SIZE 28092 SQ FT OR 19684-2495 05 2001 6 (2)	SAN LAZARO HOLDINGS INC	7724 NW 64TH ST	MIAMI	FL	33166
3030150120040	BEVERLY-ANN INDUSTRIAL PARK PB 114-31 LOT 4 BLK 1 LOT SIZE 38405 SQ FT OR 22987-1927 01 2005 2(3)	7744 COMMERCE PARK LLC	7744 NW 64TH ST	MIAMI	FL	33166
3030150120050	BEVERLY-ANN INDUSTRIAL PARK PB 114-31 LOT 5 BLK 1 LOT SIZE 38402 SQ FT OR 22987-1927 01 2005 2(3)	7744 COMMERCE PARK LLC	7722 NW 64TH ST	MIAMI	FL	33166
3030150120061	BEVERLY-ANN INDUSTRIAL PARK PB 114-31 LOT 7 BLK 1 LOT SIZE 25609 SQ FT OR 20523-2217 0702 1	HERMES TECH INTERNATIONAL INC	7830 NW 64TH ST	MIAMI	FL	33166
3030150120070	BEVERLY-ANN INDUSTRIAL PARK PB 114-31 LOT 8 BLK 1 LOT SIZE 25606 SQ FT OR 18557-1810 0489 1 COC23371-109123510-3999 0505 2	MARINAIS LLC	7840 NW 64TH ST	MIAMI	FL	33166
3030150120080	BEVERLY-ANN INDUSTRIAL PARK PB 114-31 LOT 8 BLK 1 LOT SIZE 25606 SQ FT OR 14589-3339 0690 4 COC 23371-1091 05 2005 2	MARINAIS LLC	7850 NW 64TH ST	MIAMI	FL	33166
3030150120091	BEVERLY-ANN INDUSTRIAL PARK PB 114-31 THE W65FT OF LOT 9 BLK 1 LOT SIZE 19194 SQ FT OR 16648-353424061-0412 0195 6 COC 24081-0414 12 2005 1	RICHY YARDA INC			FL	33166
3030150130010	K Y M INDUSTRIAL PARK PB 116-41 LOT 1 BLK 1 LOT SIZE 41777 SQ FT OR 16494-3481 0894 1	SCOTT K SIME & BELINDA	6405 NW 62ND AVE	MIAMI	FL	33166
3030150130020	K Y M INDUSTRIAL PARK PB 116-41 LOT 2 & W35FT LOT 3 BLK 1 LOT SIZE 47216 SQ FT OR 20722-0467 0902 1	NCM REAL ESTATE HOLDINGS LLC	8125 NW 64TH ST	MIAMI	FL	33166
3030150130030	K Y M INDUSTRIAL PARK PB 116-41 LOT 3 LESS W35FT & LOT 4 BLK 1 LOT SIZE 66107 SQ FT OR 21073-5646 0203 1	PRUSA INC	8095 NW 64TH ST	MIAMI	FL	33166
3030150130050	K Y M INDUSTRIAL PARK PB 116-41 LOT 5 BLK 1 LOT SIZE 37780 SQ FT OR 16580-4915 0295 5	I M A FAMILY LTD	8045 NW 64TH ST	MIAMI	FL	33166
3030150130060	K Y M INDUSTRIAL PARK PB 116-41 LOT 6 BLK 1 LOT SIZE 37783 SQ FT OR 17255-0614 0696 1	8015 LLC	8015 NW 64TH ST	MIAMI	FL	33166
3030150140030	GONLYON IND PARK PB 117-37 LOT 3 BLK 1 LOT SIZE 12994 SQ FT OR 23314-4481 0405 2 (2)	BARR LLC	8130 NW 67TH ST	MIAMI	FL	33166



Parcel ID	Legal Description	Owner Name	Property Address	Property City	Property State	Property Zip Code
3030150140050	GONL YON IND PARK PB 117-37 LOT 5 BLK 1 LOT SIZE 12993 SQ FT OR 21337-2541 06 2003 1	JADELYA JAGUAR LLC	8060 NW 67TH ST	MIAMI	FL	33166
3030150140060	GONL YON IND PARK PB 117-37 LOT 6 BLK 1 LOT SIZE 12993 SQ FT OR 19138-2891 0500 1	MIAMI CUSTOM BODY SHOP INC	8040 NW 67TH ST	MIAMI	FL	33166
3030150140090	GONL YON IND PARK PB 117-37 LOT 8 BLK 1 LOT SIZE 12993 SQ FT OR 13118-2801 0886 5 COC 21674-2282 09 2003 1	VEYANI PROP LLC	8000 NW 67TH ST	MIAMI	FL	33166
3030150140090	GONL YON IND PARK PB 117-37 LOT 9 BLK 1 LOT SIZE 12993 SQ FT OR 17902-2891 1197 5	RONNIE & VALERIE CHAI-CHANG (TRS)	7960 NW 67TH ST	MIAMI	FL	33166
3030150140140	GONL YON IND PARK PB 117-37 LOT 14.8 & 15 BLK 1 LOT SIZE 25986 SQ FT M/L	7925 NW 66TH ST LLC	7921 NW 66TH ST	MIAMI	FL	33166
3030150140160	GONL YON IND PARK PB 117-37 LOT 16 BLK 1 LOT SIZE 12993 SQ FT OR 17902-2994 1197 5	RONNIE & VALERIE CHAI-CHANG (TRS)	8013 NW 66TH ST	MIAMI	FL	33166
3030150140190	GONL YON IND PARK PB 117-37 LOT 19 BLK 1 LOT SIZE 12993 SQ FT OR 15571-1700 0892 1 COC 22962-0703 12 2004 1	U S STONE DESIGN CORP	8041 NW 66TH ST	MIAMI	FL	33166
3030150140200	GONL YON IND PARK PB 117-37 LOT 20 BLK 1 LOT SIZE 12993 SQ FT	DOUGLAS M KETCHAM	8061 NW 66TH ST	MIAMI	FL	33166
3030150140210	GONL YON IND PARK PB 117-37 LOT 21 BLK 1 LOT SIZE 12994 SQ FT OR 11174-1514 0781 1	8083 LLC	8081 NW 66TH ST	MIAMI	FL	33166
3030150140220	GONL YON IND PARK PB 117-37 LOT 22 BLK 1 LOT SIZE 12994 SQ FT OR 11179-1965 0781 1	MIRAGE PROP INC	8131 NW 66TH ST	MIAMI	FL	33166
3030150150010	BARTOLO IND SITES PB 117-82 LOTS 1 & 2 BLK 1 LOT SIZE 74754 SQ FT COC 24044-4120 12 2005 4	JOB SEVEN LLC	8379 NW 66TH ST	MIAMI	FL	33166
3030150150030	BARTOLO IND SITES PB 117-82 LOTS 3 & 4 BLK 1 LOT SIZE 73098 SQ FT COC 24044-4120 12 2005 4	JOB SEVEN LLC	8325 NW 66TH ST	MIAMI	FL	33166
3030150150050	BARTOLO IND SITES PB 117-82 LOTS 5 & 6 BLK 1 LOT SIZE 73103 SQ FT COC 24044-4120 12 2005 4	JOB SEVEN LLC	8301 NW 66TH ST	MIAMI	FL	33166
3030150150070	BARTOLO IND SITES PB 117-82 LOTS 7 & 8 BLK 1 LOT SIZE 73108 SQ FT COC 24044-4120 12 2005 4	JOB SEVEN LLC	8227 NW 66TH ST	MIAMI	FL	33195
3030150150090	BARTOLO IND SITES PB 117-82 LOTS 9 & 10 BLK 1 LOT SIZE 74773 SQ FT COC 24044-4120 12 2005 4	JOB SEVEN LLC	6600 NW 82ND AVE	MIAMI	FL	33166
3030150170010	BRADY SUB PB 118-5 LOT 1 BLK 1 LOT SIZE 38934 SQ FT COC 10201-349 10 1978 1	EST OF CLINTON H LINGERFELT	8490 NW 64TH ST	MIAMI	FL	33166
3030150170020	BRADY SUB PB 118-5 LOT 2 BLK 1 LOT SIZE 38934 SQ FT COC 24950-87525167 2330 1106 5	HOPTON CORPORATION			FL	33166
3030150180010	PALMETTO WEST WAREHOUSE CONDO UNIT 101-A UNDIV 4.69% INT IN COMMON ELEMENTS OFF REC 11091-1534 OR 16529-4093 0694 4	ARI LIPSON	7870 NW 64TH ST # 101-A	MIAMI	FL	33166
3030150180020	PALMETTO WEST WAREHOUSE CONDO UNIT 102-A UNDIV 5.47% INT IN COMMON ELEMENTS OFF REC 11091-1534 OR 13727-0531 0688 1	JUAN M REYNES & DENIA P	7870 NW 64TH ST # 102-A	MIAMI	FL	33166
3030150180030	PALMETTO WEST WAREHOUSE CONDO UNIT 103-B UNDIV 11.23% INT IN COMMON ELEMENTS OFF REC 11091-1534 OR 16529-4093 0694 4	ARI LIPSON	7874 NW 64TH ST	MIAMI	FL	33166
3030150180040	PALMETTO WEST WAREHOUSE CONDO UNIT 104-B UNDIV 11.23% INT IN COMMON ELEMENTS OFF REC 11091-1534 OR 16529-4093 0694 4	ARI LIPSON	7876 NW 64TH ST	MIAMI	FL	33166
3030150180050	PALMETTO WEST WAREHOUSE CONDO UNIT 105-B UNDIV 11.23% INT IN COMMON ELEMENTS OFF REC 11091-1534 OR 11096-979 0581 1	7878 LLC	7878 NW 64TH ST	MIAMI	FL	33166
3030150180070	PALMETTO WEST WAREHOUSE CONDO UNIT 107-B UNDIV 11.23% INT IN COMMON ELEMENTS OFF REC 11091-1534 OR 18812-822 0999 1	E & P PRINTING CORP	7882 NW 64TH ST	MIAMI	FL	33166
3030150180080	PALMETTO WEST WAREHOUSE CONDO UNIT 108-B UNDIV 11.23% INT IN COMMON ELEMENTS OFF REC 11091-1534 OR 15978-265 0893 1	E & P PRINTING CORP	7884 NW 64TH ST	MIAMI	FL	33166
3030150180090	PALMETTO WEST WAREHOUSE CONDO UNIT 109-B UNDIV 11.23% INT IN COMMON ELEMENTS OFF REC 11091-1534 OR 11136-104 0681 1	ARMANDO MOLINA & F SALAZAR	7886 NW 64TH ST	MIAMI	FL	33166
3030150180100	PALMETTO WEST WAREHOUSE CONDO UNIT 110-B UNDIV 11.23% INT IN COMMON ELEMENTS OFF REC 11091-1534 OR 17510-4986 0197 1 COC 23997-1312 11 2005 1	MMI LLC	7888 NW 64TH ST	MIAMI	FL	33166
3030150190010	PALMETTO INDUSTRIAL CONDO UNIT 1 UNDIV .08% INT IN COMMON ELEMENTS OFF REC 11241-74 OR 18153-3258 0698 1 COC 26523-4712 08 2008 1	SERMAP PRINTING INC	8410 NW 61ST ST	MIAMI	FL	33166
3030150190020	PALMETTO INDUSTRIAL CONDO UNIT 2 UNDIV .0838% COMM ELEMENTS OFF REC 11241-74 OR 17528-2853 0297 1	REBECA MARRERO	8412 NW 61ST ST # 2	MIAMI	FL	33166
3030150190030	PALMETTO INDUSTRIAL CONDO UNIT 3 UNDIV .0838% INT IN COMMON ELEMENTS OFF REC 11241-74 OR 20433-0694 0502 1	INTERNATIONAL EXPORT TRADE INC	8414 NW 61ST ST # 3	MIAMI	FL	33166
3030150190040	PALMETTO INDUSTRIAL CONDO UNIT 4 UNDIV .0838% INT IN COMMON ELEMENTS OFF REC 11241-74 OR 19937-2804 1001 6 COC 25524-2731 25585-3746 0307 5	AMERICANA HOLDINGS GROUP LLC	8416 NW 61ST ST # 4	MIAMI	FL	33166
3030150190050	PALMETTO INDUSTRIAL CONDO UNIT 5 UNDIV .0838% INT IN COMMON ELEMENTS OFF REC 11241-74 OR 13418-684 0987 1	JOSE A RODRIGUEZ & MARIANA	8418 NW 61ST ST # 5	MIAMI	FL	33166
3030150190060	PALMETTO INDUSTRIAL CONDO UNIT 6 UNDIV .0838% INT IN COMMON ELEMENTS OFF REC 11241-74 OR 17590-2409 0397 1 COC 25586-4578 25586-4582 0407 5	AMERICANA HOLDINGS GROUP LLC	8420 NW 61ST ST	MIAMI	FL	33166

<b>Parcel ID</b>	<b>Legal Description</b>	<b>Owner Name</b>	<b>Property Address</b>	<b>Property City</b>	<b>Property State</b>	<b>Property Zip Code</b>
3030150190070	PALMETTO INDUSTRIAL CONDO UNIT 7 UNDIV 8.38% COMM ELEMENTS OFF REC 11241-74 OR 17169-4096 0386 4	AMERICANA HOLDINGS GROUP LLC	8422 NW 61ST ST # 7	MIAMI	FL	33166
3030150190080	PALMETTO INDUSTRIAL CONDO UNIT 8 UNDIV 8.38% COMM ELEMENTS OFF REC 11241-74 OR 17169-4096 0386 4	AMERICANA HOLDINGS GROUP LLC	8424 NW 61ST ST # 8	MIAMI	FL	33166
3030150190090	PALMETTO INDUSTRIAL CONDO UNIT 9 UNDIV 8.38% COMM ELEMENTS OFF REC 11241-74 OR 20270-1931 0202 2	GIVANNI BLAND	8426 NW 61ST ST # 9	MIAMI	FL	33166
3030150190100	PALMETTO INDUSTRIAL CONDO UNIT 10 UNDIV 8.38% COMM ELEMENTS OFF REC 11241-74 OR 20270-1931 0202 2	GIVANNI BLAND	8428 NW 61ST ST # 10	MIAMI	FL	33166
3030150190110	PALMETTO INDUSTRIAL CONDO UNIT 11 UNDIV 8.38% COMM ELEMENTS OFF REC 11241-74 OR 12891-377 0186 4	JUAN RAFAEL REYES MARINEZ	8430 NW 61ST ST # 11	MIAMI	FL	33166
3030150190120	PALMETTO INDUSTRIAL CONDO UNIT 12 UNDIV 8.38% COMM ELEMENTS OFF REC 11241-74 OR 20641-3029 0802 3	JOSE R ABREU	8432 NW 61ST ST # 12	MIAMI	FL	33166
3030150260010	INTER-AMER INDUSTRIALISTS CONDO UNIT 8150 UNDIV 10% INT IN COMMON ELEMENTS OFF REC 11414-807 OR 20401-3317 0402 2 COC 26496-4105 02 2007 1	GUERRA INTERNATIONAL INC	8150 NW 67TH ST # 8150	MIAMI	FL	33166
3030150260020	INTER-AMER INDUSTRIALISTS CONDO UNIT 8152 UNDIV 10% INT IN COMMON ELEMENTS OFF REC 11414-807 OR 18837-2652 0999 4	RALPH D SLATON (TR)	8152 NW 67TH ST # 8152	MIAMI	FL	33166
3030150260030	INTER-AMER INDUSTRIALISTS CONDO UNIT 8154 UNDIV 10% INT IN COMMON ELEMENTS OFF REC 11414-807 OR 20345-2757 0402 1 COC 25371-4776 05 2008 1	NP COMPUTER NETWORK &	8154 NW 67TH ST # 8154	MIAMI	FL	33166
3030150260040	INTER-AMER INDUSTRIALISTS CONDO UNIT 8156 UNDIV 10% INT IN COMMON ELEMENTS OFF REC 11414-807 OR 12655-500 1085 1	SOUTHERN BELL T & T CO	8156 NW 67TH ST # 8156	MIAMI	FL	33166
3030150260050	INTER-AMER INDUSTRIALISTS CONDO UNIT 8158 UNDIV 10% INT IN COMMON ELEMENTS OFF REC 11414-807 OR 20401-3317 0402 2 COC 21471-3610 08 2003 1	GUERRA INTL INC	8158 NW 67TH ST # 8158	MIAMI	FL	33166
3030150260060	INTER-AMER INDUSTRIALISTS CONDO UNIT 8159 UNDIV 10% INT IN COMMON ELEMENTS OFF REC 11414-807 OR 16298-3364 0394 2 COC 26256-1896 02 2008 2	MARIA ALFONSIÑA PELAEZ	8151 NW 66TH ST # 8151	MIAMI	FL	33166
3030150260070	INTER-AMER INDUSTRIALISTS CONDO UNIT 8153 UNDIV 10% INT IN COMMON ELEMENTS OFF REC 11414-807 OR 16298-3354 0394 2 COC 26256-1896 02 2008 2	YORMAN RUIZ	8153 NW 66TH ST # 8153	MIAMI	FL	33166
3030150260080	INTER-AMER INDUSTRIALISTS CONDO UNIT 8155 UNDIV 10% INT IN COMMON ELEMENTS OFF REC 11414-807 OR 20489-3918 0602 1	MAJESTIC LLC	8155 NW 66TH ST # 8155	MIAMI	FL	33166
3030150260090	INTER-AMER INDUSTRIALISTS CONDO UNIT 8157 UNDIV 10% INT IN COMMON ELEMENTS OFF REC 11414-807 OR 17602-1462 0467 1	MAJESTIC LLC	8157 NW 66TH ST # 8157	MIAMI	FL	33166
3030150260100	INTER-AMER INDUSTRIALISTS CONDO UNIT 8159 UNDIV 10% INT IN COMMON ELEMENTS OFF REC 11414-807 OR 20250-0959 0202 1	MAJESTIC LLC	8159 NW 66TH ST # 8159	MIAMI	FL	33166
3030150280010	GONL YON INDUSTRIALISTS CONDO UNIT 101 UNDIV 25% COMM ELEMENTS OFF REC 11348-830 OR 18728-960 0699 4	WAREHOUSE UNIT 101 LLC	7926 NW 67TH ST # 101	MIAMI	FL	33166
3030150280020	GONL YON INDUSTRIALISTS CONDO UNIT 102 UNDIV 25% COMM ELEMENTS OFF REC 11348-830 OR 18728-960 0699 4	WAREHOUSE UNIT 101 LLC	7924 NW 67TH ST # 102	MIAMI	FL	33166
3030150280040	C W GABLES CONDO UNIT D UNDIV 25% INT IN COMMON ELEMENTS OFF REC 11832-705 OR 16334-4049 0694 1	LAMCO PROPERTIES INC	6535 NW 94TH AVE	MIAMI	FL	33166
3030150280050	GONL YON INDUSTRIALISTS CONDO UNIT 103 UNDIV 25% COMM ELEMENTS OFF REC 11348-830 OR 13571-2258 0188 5	JUAN P LOPEZ & ROSA M	7922 NW 67TH ST # 103	MIAMI	FL	33166
3030150280060	GONL YON INDUSTRIALISTS CONDO UNIT 104 UNDIV 25% COMM ELEMENTS OFF REC 11348-830 OR 20167-0048 0102 1	AUTO A/C WORLD INC	7920 NW 67TH ST # 104	MIAMI	FL	33166
3030150290010	GONL YON PARK CONDO UNIT 1 & 2 UNDIV 40% INT IN COMMON ELEMENTS OFF REC 11652-2079 OR 19486-200 1200 1	MICHAEL G KEENER	8030 NW 67TH ST	MIAMI	FL	33166
3030150320010	INDUSTRY ONE CONDO UNIT 101 UNDIV 20% INT IN COMMON ELEMENTS OFF REC 11677-1413 OR 17888-2211 1097 1 COC 21388-0982 06 2003 1	TRACTO PT CORP	8029 NW 66TH ST	MIAMI	FL	33166
3030150320020	INDUSTRY ONE CONDO UNIT 102 UNDIV 20% INT IN COMMON ELEMENTS OFF REC 11677-1413 OR 19413-1997 0399 5 COC 24943-2402 09 2006 1	VICTOR D CORTES	8027 NW 66TH ST	MIAMI	FL	33166
3030150320030	INDUSTRY ONE CONDO UNIT 103 UNDIV 20% INT IN COMMON ELEMENTS OFF REC 11677-1413 OR 19413-1997 0399 5 COC 25239-4525 12 2005 1	VICTOR D CORTES	8025 NW 66TH ST	MIAMI	FL	33166
3030150320040	INDUSTRY ONE CONDO UNIT 104 UNDIV 20% INT IN COMMON ELEMENTS OFF REC 11677-1413 OR 17554-3058 0397 1 COC 25239-4532 12 2006 4	AAA BODY SHOP CORP	8023 NW 66TH ST	MIAMI	FL	33166
3030150320050	INDUSTRY ONE CONDO UNIT 105 UNDIV 20% INT IN COMMON ELEMENTS OFF REC 11677-1413 OR 18893-502 1299 5 COC 25239-4539 12 2006 5	AAA BODY SHOP CORP	8021 NW 66TH ST	MIAMI	FL	33166
3030150330010	BENJAMIN INDUSTRIAL CONDO UNIT 7901 UNDIV 25% INT IN COMMON ELEMENTS OFF REC 11694-1146 OR 20588-4326 0802 1	DELUXE INVESTMENTS LLC	7901 NW 66TH ST	MIAMI	FL	33166
3030150330020	BENJAMIN INDUSTRIAL CONDO UNIT 7903 UNDIV 25% INT IN COMMON ELEMENTS OFF REC 11694-1146 OR 20588-4326 0802 1	MASTROLIFT INVESTMENT CORP	7903 NW 66TH ST	MIAMI	FL	33166
3030150330030	BENJAMIN INDUSTRIAL CONDO UNIT 7905 UNDIV 25% INT IN COMMON ELEMENTS OFF REC 11694-1146 OR 19647-2114 0501 6 COC 24747-2542 07 2006 1	ARLYN HERNANDEZ	7905 NW 66TH ST	MIAMI	FL	33166
3030150340010	R J L INDUSTRIAL CONDO UNIT 1 UNDIV 25% INT IN COMMON ELEMENTS OFF REC 11743-667 OR 12309-1462 1094 2 COC 26335-3788 04 2008 5	ANTONIO SANCHEZ	7900 NW 67TH ST	MIAMI	FL	33166
3030150340020	R J L INDUSTRIAL CONDO UNIT 2 UNDIV 25% INT IN COMMON ELEMENTS OFF REC 11743-667 OR 16339-1989 0494 1	ROBERTO GARCIA & NINFA	7902 NW 67TH ST	MIAMI	FL	33166

<i>Parcel ID</i>	<i>Legal Description</i>	<i>Owner Name</i>	<i>Property Address</i>	<i>Property City</i>	<i>Property State</i>	<i>Property Zip Code</i>
3030150390030	R J L INDUSTRIAL CONDO UNIT 3 UNDIV 25% INT IN COMMON ELEMENTS OFF REC 11743-667 OR 11745-1175 0383 2	ALBERT S KNOX	7904 NW 67TH ST	MIAMI	FL	33166
3030150390040	R J L INDUSTRIAL CONDO UNIT 4 UNDIV 25% INT IN COMMON ELEMENTS OFF REC 11743-667 OR 11745-1175 0383 2	ARIES AND D INVESTMENTS LLC	7906 NW 67TH ST	MIAMI	FL	33166
3030150350010	ADANA CONDO UNIT 1 UNDIV 50% INT IN COMMON ELEMENTS OFF REC 11831-8 OR 18248-0739 0888 1	BARLOP LLC	6508 NW 82ND AVE	MIAMI	FL	33166
3030150350020	ADANA CONDO UNIT 2 UNDIV 50% INT IN COMMON ELEMENTS OFF REC 11831-8 OR 18177-703 0800 1	BELCA LLC	6500 NW 82ND AVE # 2	MIAMI	FL	33166
3030150360010	C W GABLES CONDO UNIT A UNDIV 25% INT IN COMMON ELEMENTS OFF REC 11829-1762 & 11832-705 OR 18533-1110 0399 1	LAMCO PROPERTIES INC	6535 NW 94TH AVE	MIAMI	FL	33166
3030150360020	C W GABLES CONDO UNIT B UNDIV 25% INT IN COMMON ELEMENTS OFF REC 11829-1762 & 11832-705 OR 11836-2141 0783 1	MAIM IMPROVEMENTS LLC	6535 NW 94TH AVE	MIAMI	FL	33166
3030150360030	C W GABLES CONDO UNIT C UNDIV 25% INT IN COMMON ELEMENTS OFF REC 11829-1762 & 11832-705 OR 16394-4035 0694 1	LAMCO PROPERTIES INC	6535 NW 94TH AVE	MIAMI	FL	33166
3030150390010	ESSINGTON INDUSTRIAL CONDO UNIT 1 UNDIV .08343% INT IN COMMON ELEMENTS OFF REC 12338-152 OR 18439-1488 0199 1 COC 28065-4362 11 2007 5	SANCHEZ RTLY HOLDING LLC	8195 NW 67TH ST # 1	MIAMI	FL	33166
3030150390020	ESSINGTON INDUSTRIAL CONDO UNIT 2 UNDIV .02825% INT IN COMMON ELEMENTS OFF REC 12338-152 OR 20083-2898 1001 6 COC 28065-4348 11 2007 5	ACAYMO & TEGUESTE LLC	8181 NW 67TH ST # 2	MIAMI	FL	33166
3030150390030	ESSINGTON INDUSTRIAL CONDO UNIT 3 UNDIV .02769% INT IN COMMON ELEMENTS OFF REC 12338-152 OR 18220-2818 0700 1 COC 23117-1793 02 2005 1	JOSE MARQUES	8177 NW 67TH ST # 3	MIAMI	FL	33166
3030150390040	ESSINGTON INDUSTRIAL CONDO UNIT 4 UNDIV .02769% INT IN COMMON ELEMENTS OFF REC 12338-152 OR 18484-3673 0201 4	GARAJE Y ESTACIONAMIENTO PLAYA	8171 NW 67TH ST # 4	MIAMI	FL	33166
3030150390050	ESSINGTON INDUSTRIAL CONDO UNIT 5 UNDIV .02770% INT IN COMMON ELEMENTS OFF REC 12338-152 OR 17485-1824 1236 1	FELIX & AMELIA GARCIA	8169 NW 67TH ST # 5	MIAMI	FL	33166
3030150390060	ESSINGTON INDUSTRIAL CONDO UNIT 6 UNDIV .02769% INT IN COMMON ELEMENTS OFF REC 12338-152 OR 17595-3524 0397 1	FELIX R GARCIA & AMELIA A	8161 NW 67TH ST	MIAMI	FL	33166
3030150390070	ESSINGTON INDUSTRIAL CONDO UNIT 7 UNDIV .02832% INT IN COMMON ELEMENTS OFF REC 12338-152 OR 20151-0488 1201 5	FELIX & AMELIA GARCIA	8155 NW 67TH ST	MIAMI	FL	33166
3030150390080	ESSINGTON INDUSTRIAL CONDO UNIT 8 UNDIV .02805% INT IN COMMON ELEMENTS OFF REC 12338-152 OR 19484-3972 0201 4	BLANMAR INVESTMENTS INC	8147 NW 67TH ST # 8	MIAMI	FL	33166
3030150390090	ESSINGTON INDUSTRIAL CONDO UNIT 9 UNDIV .02727% INT IN COMMON ELEMENTS OFF REC 12338-152 OR 17120-3368 0395 5 COC 24965-0892 09 2006 6	BLANMAR INVESTMENTS INC	8133 NW 67TH ST # 9	MIAMI	FL	33166
3030150390100	ESSINGTON INDUSTRIAL CONDO UNIT 10 UNDIV .02774% INT IN COMMON ELEMENTS OFF REC 12338-152 OR 20888-3453 0902 4 COC 26160-2773 11 2007 5	PRAM INVESTMENTS INC	8125 NW 67TH ST	MIAMI	FL	33166
3030150390120	ESSINGTON INDUSTRIAL CONDO UNIT 12 UNDIV .02778% INT IN COMMON ELEMENTS OFF REC 12338-152 OR 16711-3312 0395 1	JAVIER E HERRERA	8093 NW 67TH ST	MIAMI	FL	33166
3030150390130	ESSINGTON INDUSTRIAL CONDO UNIT 13 UNDIV .02815% INT IN COMMON ELEMENTS OFF REC 12338-152 OR 12711-2136 1185 1	RICHARD P ANDERSON	8089 NW 67TH ST	MIAMI	FL	33166
3030150390140	ESSINGTON INDUSTRIAL CONDO UNIT 14 UNDIV .02818% INT IN COMMON ELEMENTS OFF REC 12338-152 OR 15371-1975 1291 4	LUIS C DEL RIO	8081 NW 67TH ST	MIAMI	FL	33166
3030150390150	ESSINGTON INDUSTRIAL CONDO UNIT 15 UNDIV .02845% INT IN COMMON ELEMENTS OFF REC 12338-152 OR 17775-4590 0897 4 COC 28724-1445 06 2007 1	JAG 40 LLC	8073 NW 67TH ST	MIAMI	FL	33166
3030150390160	ESSINGTON INDUSTRIAL CONDO UNIT 16 UNDIV .02769% INT IN COMMON ELEMENTS OFF REC 12338-152 OR 12603-352 0895 1	LUIS C DEL RIO	8069 NW 67TH ST	MIAMI	FL	33166
3030150390170	ESSINGTON INDUSTRIAL CONDO UNIT 17 UNDIV .02819% INT IN COMMON ELEMENTS OFF REC 12338-152 OR 18182-4801 0798 1 COC 23982-3425 04 2005 1	FELIX R GARCIA & AMELIA	8061 NW 67TH ST	MIAMI	FL	33166
3030150390180	ESSINGTON INDUSTRIAL CONDO UNIT 18 UNDIV .02774% INT IN COMMON ELEMENTS OFF REC 12338-152 OR 17949-3289 0198 1 COC 23508-2906 06 2005 1	VANN ANDERSON HOLDINGS INC	8051 NW 67TH ST # 18	MIAMI	FL	33166
3030150390190	ESSINGTON INDUSTRIAL CONDO UNIT 19 UNDIV .02824% INT IN COMMON ELEMENTS OFF REC 12338-152 OR 16633-0575 0892 1	INTERAMERICAN R CORPORATION	8043 NW 67TH ST	MIAMI	FL	33166
3030150390200	ESSINGTON INDUSTRIAL CONDO UNIT 20 UNDIV .02824% INT IN COMMON ELEMENTS OFF REC 12338-152 OR 20959-2146 01 2003 4	CAROL A FEDERICO &	8035 NW 67TH ST	MIAMI	FL	33166
3030150390210	ESSINGTON INDUSTRIAL CONDO UNIT 21 UNDIV .02781% INT IN COMMON ELEMENTS OFF REC 12338-152 OR 20918-2034 1102 4 2	CAROL A FEDERICO	8017 NW 67TH ST	MIAMI	FL	33166
3030150390220	ESSINGTON INDUSTRIAL CONDO UNIT 22 UNDIV .02769% INT IN COMMON ELEMENTS OFF REC 12338-152 OR 21075-2885 02 2003 4 COC 21604-2609 08 2003 3 COC 227114 3755 03 2004 2	LEGACY OF MIAMI INC	8003 NW 67TH ST	MIAMI	FL	33166
3030150390230	ESSINGTON INDUSTRIAL CONDO UNIT 23 UNDIV .02771% INT IN COMMON ELEMENTS OFF REC 12338-152 OR 21075-2885 02 2003 4 COC 227114-3755 03 2004 2	LEGACY OF MIAMI INC	7971 NW 67TH ST	MIAMI	FL	33166
3030150390240	ESSINGTON INDUSTRIAL CONDO UNIT 24 UNDIV .02771% INT IN COMMON ELEMENTS OFF REC 12338-152 OR 17360-3355 1294 4 COC 21984-0566 12 2003 1	ULTIMATE HOME DECOR INC	7966 NW 67TH ST	MIAMI	FL	33166
3030150390250	ESSINGTON INDUSTRIAL CONDO UNIT 25 UNDIV .02825% INT IN COMMON ELEMENTS OFF REC 12338-152 OR 17120-3377 0396 5	DAVID RODRIGUEZ JARAMILLO	7957 NW 67TH ST	MIAMI	FL	33166



<i>Parcel ID</i>	<i>Legal Description</i>	<i>Owner Name</i>	<i>Property Address</i>	<i>Property City</i>	<i>Property State</i>	<i>Property Zip Code</i>
3030150390260	ESSINGTON INDUSTRIAL CONDO UNIT 26 UNDIV. 027796% INT IN COMMON ELEMENTS OFF REC 12338-152 OR 20437-1368 0302.1	GEORGE A ISRAEL III	7563 NW 67TH ST	MIAMI	FL	33166
3030150390270	ESSINGTON INDUSTRIAL CONDO UNIT 27 UNDIV. 027433% INT IN COMMON ELEMENTS OFF REC 12338-152 OR 19892-4128 1001.1 COC 26507-3016 07 2008 1	CELLULAR TRADING CORP	7941 NW 67TH ST	MIAMI	FL	33166
3030150390280	ESSINGTON INDUSTRIAL CONDO UNIT 28 UNDIV. 027772% INT IN COMMON ELEMENTS OFF REC 12338-152 OR 17656-4364 1097.1	BARON STEWART	7395 NW 67TH ST	MIAMI	FL	33166
3030150390290	ESSINGTON INDUSTRIAL CONDO UNIT 29 UNDIV. 027733% INT IN COMMON ELEMENTS OFF REC 12338-152 COC 24173-0702 01 2006 1	WORLD LINK TRADING & SHIPPING CO	7927 NW 67TH ST	MIAMI	FL	33166
3030150390300	ESSINGTON INDUSTRIAL CONDO UNIT 30 UNDIV. 027723% INT IN COMMON ELEMENTS OFF REC 12338-152 OR 20926-3242 11 2002 4 COC 26160-1565 01 2008 4	BECHER COMMERCIAL INVESTMENTS INC	7921 NW 67TH ST	MIAMI	FL	33166
3030150390310	ESSINGTON INDUSTRIAL CONDO UNIT 31 UNDIV. 028275% INT IN COMMON ELEMENTS OFF REC 12338-152 OR 17187-2299 0486.1 COC 22775-1967 09 2004 1	ALBERTO LINERO	7915 NW 67TH ST	MIAMI	FL	33166
3030150390320	ESSINGTON INDUSTRIAL CONDO UNIT 32 UNDIV. 028253% INT IN COMMON ELEMENTS OFF REC 12338-152 OR 17790-1511 0897.5 COC 22510-3407 05 2003 4	67TH STREET PROP LLC	7907 NW 67TH ST	MIAMI	FL	33166
3030150390330	ESSINGTON INDUSTRIAL CONDO UNIT 33 UNDIV. 051693% INT IN COMMON ELEMENTS OFF REC 12338-152 OR 17790-1511 0897.5 COC 22510-3407 08 2003 4	67TH STREET PROP LLC	7901 NW 67TH ST	MIAMI	FL	33166
3030150400010	SUNSET PALMETTO PARK PH I CONDO UNIT 6840 UNDIV. 0967% INT IN COMMON ELEMENTS OFF REC 12831-428 OR 14156-0975 0689.1 COC 26156-3560 12 2007 1	M T F INVESTMENTS INC	6840 NW 77TH CT # 6840	MIAMI	FL	33166
3030150400020	SUNSET PALMETTO PARK PH I CONDO UNIT 6842 UNDIV. 0967% INT IN COMMON ELEMENTS OFF REC 12831-428 OR 21128-2654 022003.1 COC 22898-2498 01 2005 4	JOSEPH SIMMONS	6842 NW 77TH CT # 6842	MIAMI	FL	33166
3030150400030	SUNSET PALMETTO PARK PH I CONDO UNIT 6844 UNDIV. 0967% INT IN COMMON ELEMENTS OFF REC 12831-428 OR 17867-1737 1097.2	JOSEPH SIMMONS & JACQUELINE	6844 NW 77TH CT # 6844	MIAMI	FL	33166
3030150400040	SUNSET PALMETTO PARK PH I CONDO UNIT 6846 UNDIV. 0967% INT IN COMMON ELEMENTS OFF REC 12831-428 OR 17867-1737 1097.2	JOSEPH SIMMONS & JACQUELINE	6846 NW 77TH CT # 6846	MIAMI	FL	33166
3030150400050	SUNSET PALMETTO PARK PH I CONDO UNIT 6848 UNDIV. 0967% INT IN COMMON ELEMENTS OFF REC 12831-428 OR 17867-1737 1097.2	JOSEPH SIMMONS & JACQUELINE	6848 NW 77TH CT # 6848	MIAMI	FL	33166
3030150400060	SUNSET PALMETTO PARK PH I CONDO UNIT 6850 UNDIV. 0967% INT IN COMMON ELEMENTS OFF REC 12831-428 OR 20009-4653 1101.1	WAN KEUNG TAM & SO SHELUNG	6850 NW 77TH CT # 6850	MIAMI	FL	33166
3030150400070	SUNSET PALMETTO PARK PH I CONDO UNIT 6852 UNDIV. 0967% INT IN COMMON ELEMENTS OFF REC 12831-428 COC 24753-3319 07 2006 2	MIAMI SUNSET REAL ESTATE HOLDINGS	6852 NW 77TH CT # 6852	MIAMI	FL	33166
3030150400080	SUNSET PALMETTO PARK PH I CONDO UNIT 6854 UNDIV. 0967% INT IN COMMON ELEMENTS OFF REC 12831-428 COC 24753-3319 07 2006 2	MIAMI SUNSET REAL ESTATE HOLDINGS	6854 NW 77TH CT # 6854	MIAMI	FL	33166
3030150400090	SUNSET PALMETTO PARK PH I CONDO UNIT 6856 UNDIV. 1117% INT IN COMMON ELEMENTS OFF REC 12831-428 OR 16434-4652 0794.2	CECO INVESTMENTS CORP	6856 NW 77TH CT # 6856	MIAMI	FL	33166
3030150400100	SUNSET PALMETTO PARK PH I CONDO UNIT 6858 UNDIV. 1133% INT IN COMMON ELEMENTS OFF REC 12831-428 OR 16434-4652 0794.2	CECO INVESTMENTS CORP	6858 NW 77TH CT # 6858	MIAMI	FL	33166
3030150410010	SUNSET PALMETTO PARK PH 3 CONDO UNIT 1 UNDIV. 50% INT IN COMMON ELEMENTS OFF REC 12831-506 OR 19372-1033 11 2003 2 (2)	MEDIX INVESTMENT GROUP INC	6860 NW 77TH CT	MIAMI	FL	33166
3030150410020	SUNSET PALMETTO PARK PH 3 CONDO UNIT 2 UNDIV. 50% INT IN COMMON ELEMENTS OFF REC 12831-506 OR 19372-1033 11 2003 2 (2)	MEDIX INVESTMENT GROUP INC	6862 NW 77TH CT	MIAMI	FL	33166
3030150420010	METRO WEST PARK CONDO UNIT 1-BLDG A UNDIV. 10.0483% INT IN COMMON ELEMENTS OFF REC 12724-2588 OR 16488-812 0482.1	CROSFITT TOOLS LLC	8280 NW 66TH ST	MIAMI	FL	33166
3030150420020	METRO WEST PARK CONDO UNIT 2-BLDG A UNDIV. 10.1503% INT IN COMMON ELEMENTS OFF REC 12724-2588 COC 26151-3660 01 2008 1	CORPORACION ALDAN SA	8282 NW 66TH ST	MIAMI	FL	33166
3030150420030	METRO WEST PARK CONDO UNIT 3-BLDG A UNDIV. 10.1463% INT IN COMMON ELEMENTS OFF REC 12724-2588	ADANA NV	8284 NW 66TH ST	MIAMI	FL	33166
3030150420040	METRO WEST PARK CONDO UNIT 4-BLDG A UNDIV. 10.1153% INT IN COMMON ELEMENTS OFF REC 12724-2588	ADANA NV	8286 NW 66TH ST	MIAMI	FL	33166
3030150420050	METRO WEST PARK CONDO UNIT 5-BLDG A UNDIV. 9.601% INT IN COMMON ELEMENTS OFF REC 12724-2588	LETICAS 827288 INVESTS LLC	8288 NW 66TH ST	MIAMI	FL	33195
3030150420060	METRO WEST PARK CONDO UNIT 1-BLDG B UNDIV. 10.0333% INT IN COMMON ELEMENTS OFF REC 12724-2588 OR 12724-2588 1185.1 COC 26236-4275 03 2008 5	GONZALEZ FAMILY R E HOLDINGS LLC	8270 NW 66TH ST	MIAMI	FL	33166
3030150420070	METRO WEST PARK CONDO UNIT 2-BLDG B UNDIV. 10.1193% INT IN COMMON ELEMENTS OFF REC 12724-2588	LETICAS 827288 INVESTS LLC	8272 NW 66TH ST	MIAMI	FL	33166
3030150420080	METRO WEST PARK CONDO UNIT 3-BLDG B UNDIV. 10.0983% INT IN COMMON ELEMENTS OFF REC 12724-2588	ADANA NV	8274 NW 66TH ST	MIAMI	FL	33166
3030150420090	METRO WEST PARK CONDO UNIT 4-BLDG B UNDIV. 10.0973% INT IN COMMON ELEMENTS OFF REC 12724-2588	ADANA NV	8276 NW 66TH ST	MIAMI	FL	33166
3030150420100	METRO WEST PARK CONDO UNIT 5-BLDG B UNDIV. 9.5893% INT IN COMMON ELEMENTS OFF REC 12724-2588	ADANA NV	8278 NW 66TH ST	MIAMI	FL	33166
3030150430010	SUNSET PALMETTO PARK CONDO PH II UNIT 1 UNDIV. 10% INT IN COMMON ELEMENTS OFF REC 13386-308 OR 20214-3041 0202.1	ANGELICA ORTEGA BUSTAMANTE & CORP	6838 NW 77TH CT	MIAMI	FL	33166



<i>Parcel ID</i>	<i>Legal Description</i>	<i>Owner Name</i>	<i>Property Address</i>	<i>Property City</i>	<i>Property State</i>	<i>Property Zip Code</i>
3030150650240	EAGLE PARK CONDO UNIT 24 UNDIV 1/64 INT IN COMMON ELEMENTS OFF REC 25461 0143	SANE INVESTMENT CORP	8315 NW 64TH ST STE 8	MIAMI	FL	33166
3030150430020	SUNSET PALMETTO PARK CONDO PH II UNIT II UNDIV 10% INT IN COMMON ELEMENTS OFF REC 13385-308 OR 16633-1780 0599 4 COC 21928-3015 12 2003 1	BENNY CALAFELL	6836 NW 77TH CT	MIAMI	FL	33166
3030150430030	SUNSET PALMETTO PARK CONDO PH II UNIT III UNDIV %10 INT IN COMMON ELEMENTS OFF REC 13385-308 OR 16396-465 1299 2	FLORIDA FLEX INK & SUPPLIES INC	6834 NW 77TH CT	MIAMI	FL	33166
3030150430040	SUNSET PALMETTO PARK CONDO PH II UNIT IV UNDIV %10 INT IN COMMON ELEMENTS OFF REC 13385-308 OR 16396-465-480 1299 2	FLORIDA FLEX INK & SUPPLIES INC	6832 NW 77TH CT	MIAMI	FL	33166
3030150430050	SUNSET PALMETTO PARK CONDO PH II UNIT V UNDIV %10 INT IN COMMON ELEMENTS OFF REC 13385-308 OR 20669-3746 0902 1	MIAMI SUNSET REAL ESTATE	6830 NW 77TH CT	MIAMI	FL	33166
3030150430060	SUNSET PALMETTO PARK CONDO PH II UNIT VI UNDIV %10 INT IN COMMON ELEMENTS OFF REC 13385-308 OR 19419-2287 1200 1	RONALDO & MAURICIO BLANCO	6828 NW 77TH CT	MIAMI	FL	33166
3030150430070	SUNSET PALMETTO PARK CONDO PH II UNIT VII UNDIV %10 INT IN COMMON ELEMENTS OFF REC 13385-308 OR 15798-1089 0193 4 COC 21941-1186 12 2003 1	SILBAR INC	6825 NW 77TH CT	MIAMI	FL	33166
3030150430080	SUNSET PALMETTO PARK CONDO PH II UNIT VIII UNDIV %10 INT IN COMMON ELEMENTS OFF REC 13385-308 OR 13483-1950 1187 1 COC 25929-2041 08 2007 5	MICHAEL E SIMMONS	6824 NW 77TH CT	MIAMI	FL	33166
3030150430090	SUNSET PALMETTO PARK CONDO PH II UNIT IX UNDIV %10 INT IN COMMON ELEMENTS OFF REC 13385-308 OR 13483-1952 1187 2 COC 25929-2039 08 2007 5	MICHAEL E & SILVIA R SIMMONS &	6822 NW 77TH CT	MIAMI	FL	33166
3030150430100	SUNSET PALMETTO PARK CONDO PH II UNIT X UNDIV %10 INT IN COMMON ELEMENTS OFF REC 13385-308 OR 13483-1952 1187 2 COC 25929-2039 08 2007 5	MICHAEL E SIMMONS & SYLVIA R &	6820 NW 77TH CT	MIAMI	FL	33166
3030150440010	SUNSET PALMETTO PARK CONDO PH IV UNIT I UNDIV 50% INT IN COMMON ELEMENTS OFF REC 13377-1645 OR 20513-3796 0602 2(2) COC 22680-4846 09 2004 2	MUNDIAL GROUP LLC	6812 NW 77TH CT	MIAMI	FL	33166
3030150650360	EAGLE PARK CONDO UNIT 38 UNDIV 1/64 INT IN COMMON ELEMENTS OFF REC 25461 0143	SUNRISE INTL TRADING CORP	8285 NW 64TH ST	MIAMI	FL	33166
3030150440020	SUNSET PALMETTO PARK CONDO PH IV UNIT II UNDIV 50% INT IN COMMON ELEMENTS OFF REC 13377-1645 OR 20513-3796 0602 2 (2) COC 22680-4846 09 2004 2	MUNDIAL GROUP LLC	6814 NW 77TH CT	MIAMI	FL	33166
3030150450010	SUNSET PALMETTO PARK CONDO PH V UNIT I UNDIV 50% INT IN COMMON ELEMENTS OFF REC 13306-3997 OR 19794-2362 0701 2	MIRCLA LLC	6816 NW 77TH CT	MIAMI	FL	33166
3030150450020	SUNSET PALMETTO PARK CONDO PH V UNIT II UNDIV 50% INT IN COMMON ELEMENTS OFF REC 13306-3997 OR 19794-2362 0701 2	MIRCLA LLC	6818 NW 77TH CT	MIAMI	FL	33166
3030150460010	FOURPLEX AT 84TH AVENUE CONDO UNIT 1 UNDIV 22.424639 INT IN COMMON ELEMENTS OFF REC 14018-729 OR 16566-3603 0301 3 COC 22731-4267 10 2004 2	SKY MEDIA INC	6392 NW 84TH AVE	MIAMI	FL	33166
3030150460020	FOURPLEX AT 84TH AVENUE CONDO UNIT 2 UNDIV 22.424639 INT IN COMMON ELEMENTS OFF REC 14018-729 OR 19566-3603 0301 3 COC 22731-4267 10 2004 2	SKY MEDIA INC	6391 NW 84TH AVE	MIAMI	FL	33166
3030150460030	FOURPLEX AT 84TH AVENUE CONDO UNIT 3 UNDIV 27.575361 INT IN COMMON ELEMENTS OFF REC 14018-729 OR 18739-4592 0899 2	MARGUI FAMIL Y PARTNERS LTD	8402 NW 64TH ST # 3	MIAMI	FL	33166
3030150460040	FOURPLEX AT 84TH AVENUE CONDO UNIT 4 UNDIV 27.575361 INT IN COMMON ELEMENTS OFF REC 14018-729 OR 18739-4592 0899 2	MARGUI FAMIL Y PARTNERS LTD	8404 NW 64TH ST	MIAMI	FL	33166
3030150500010	BROTHERS TWO CONDO UNIT 1 UNDIV 50% INT IN COMMON ELEMENTS OFF REC 16900-944 OR 16903-1017 0895 5	RGAG ENTERPRISES LLC	5975 NW 82ND AVE	MIAMI	FL	33166
3030150500020	BROTHERS TWO CONDO UNIT 2 UNDIV 30% INT IN COMMON ELEMENTS OFF REC 16900-944 OR 17555-2129 0397 5	RGAG ENTERPRISES LLC	5975 NW 82ND AVE	MIAMI	FL	33166
3030150500030	BROTHERS TWO CONDO UNIT 3 UNDIV 20% INT IN COMMON ELEMENTS OFF REC 16900-944 & 17551-3122 OR 19425-2604 1200 1	RGAG ENTERPRISES LLC	5975 NW 82ND AVE	MIAMI	FL	33166
3030150550020	CROWN PARK CONDO UNIT 7355 UNDIV 9.45% INT IN COMMON ELEMENTS OFF REC 17590-0091 OR 17599-1790 0298 1	MEV VESTI LLC	7955 NW 64TH ST # 7955	MIAMI	FL	33166
3030150550030	CROWN PARK CONDO UNIT 7357 UNDIV 4.74% INT IN COMMON ELEMENTS OFF REC 17590-0091 OR 17764-0856 0897 1	BJS EXPORT AND SHIPPING CORP	7957 NW 64TH ST # 7957	MIAMI	FL	33166
3030150550040	CROWN PARK CONDO UNIT 7359 UNDIV 4.74% INT IN COMMON ELEMENTS OFF REC 17590-0091 OR 17555-4882 1097 1	DISCOMODA USA CORP	7959 NW 64TH ST # 7959	MIAMI	FL	33166
3030150550050	CROWN PARK CONDO UNIT 7361 UNDIV 9.48% INT IN COMMON ELEMENTS OFF REC 17590-0091 OR 17681-0498 0697 2 COC 22518-3694 07 2004 1	N&S INTL DISTRIBUTOR CORP	7961 NW 64TH ST # 7961	MIAMI	FL	33166
3030150550060	CROWN PARK CONDO UNIT 7363 UNDIV 4.74% INT IN COMMON ELEMENTS OFF REC 17590-0091 OR 20695-4521 09 2002 2 COC 25997-2830 10 2007 5	IKIYA INC	7963 NW 64TH ST # 7963	MIAMI	FL	33166
3030150550070	CROWN PARK CONDO UNIT 7365 UNDIV 4.74% INT IN COMMON ELEMENTS OFF REC 17590-0091 OR 20695-4521 09 2002 2 COC 25995-0428 10 2007 1	IKIYA INC	7965 NW 64TH ST # 7965	MIAMI	FL	33166
3030150550080	CROWN PARK CONDO UNIT 7367 UNDIV 9.41% INT IN COMMON ELEMENTS OFF REC 17590-0091 OR 21146-1443 042003 1	CHANG SHIH LIN & YAECUN W LIN	7967 NW 64TH ST	MIAMI	FL	33166
3030150550090	CROWN PARK CONDO UNIT 8001 UNDIV 5.66% INT IN COMMON ELEMENTS OFF REC 17590-0091 OR 17619-4869 0497 2	ALEXANDRE HEBRA	8001 NW 64TH ST # 8001	MIAMI	FL	33166
3030150550100	CROWN PARK CONDO UNIT 8003 UNDIV 5.95% INT IN COMMON ELEMENTS OFF REC 17590-0091 OR 17619-4869 0497 2	JAKOZ LLC	8003 NW 64TH ST # 8003	MIAMI	FL	33166

<i>Parcel ID</i>	<i>Legal Description</i>	<i>Owner Name</i>	<i>Property Address</i>	<i>Property City</i>	<i>Property State</i>	<i>Property Zip Code</i>
3030150560120	CROWN PARK CONDO UNIT 8007 UNDIV 5.95% INT IN COMMON ELEMENTS OFF REC 17580-0091 OR 20249-20296 0302 1	ARMANDO J FORONDA & CARLA C	8007 NW 64TH ST	MIAMI	FL	33166
3030150550140	CROWN PARK CONDO UNIT 8011 UNDIV 5.95% INT IN COMMON ELEMENTS OFF REC 17590-0091 OR 18706-1984 0899 4	8011 OZKOS LLC	8011 NW 64TH ST # 8011	MIAMI	FL	33166
3030150550150	CROWN PARK CONDO UNIT 8013 UNDIV 12.94% INT IN COMMON ELEMENTS OFF REC 17590-0091 OR 18601-3173 0489 1 COC 28411-0861 05 2008 1	MSDZ CORPORATION	8013 NW 64TH ST # 8013	MIAMI	FL	33166
3030150570010	ROYAL POINCIANA INDUSTRIAL PARK CONDO NO 1 UNIT 101 UNDIV 12.50% INT IN COMMON ELEMENTS OFF REC 18061-1498 OR 18115-2884 0598 1	OSCAR BLANCO & REYNA	8500 NW 61ST ST # 101	MIAMI	FL	33166
3030150570020	ROYAL POINCIANA INDUSTRIAL PARK CONDO NO 1 UNIT 102 UNDIV 12.50% INT IN COMMON ELEMENTS OFF REC 18061-1498 OR 19875-0475 0801 1	READY A/C SHEETMETAL CORP	8506 NW 61ST ST	MIAMI	FL	33166
3030150570030	ROYAL POINCIANA INDUSTRIAL PARK CONDO NO 1 UNIT 103 UNDIV 17% INT IN COMMON ELEMENTS OFF REC 18061-1498 OR 19864-3508 0801 1 COC 25612-1987 04 2007 1	INVESTMENT CACOA LLC	8612 NW 61ST ST	MIAMI	FL	33166
3030150570040	ROYAL POINCIANA INDUSTRIAL PARK CONDO NO 1 UNIT 104 UNDIV 17% INT IN COMMON ELEMENTS OFF REC 18061-1498 OR 18082-3875 18442-4762 0498 1	OMAR EXPORT INC	8518 NW 61ST ST # 104	MIAMI	FL	33166
3030150570050	ROYAL POINCIANA INDUSTRIAL PARK CONDO NO 1 UNIT 105 UNDIV 17% INT IN COMMON ELEMENTS OFF REC 18061-1498 OR 18114-0511 18442-4762 0498 1	DIEGO & JUAN CARLOS MEDINA	8524 NW 61ST ST # 105	MIAMI	FL	33166
3030150570060	ROYAL POINCIANA INDUSTRIAL PARK CONDO NO 1 UNIT 106 UNDIV 24% INT IN COMMON ELEMENTS OFF REC 18061-1498 OR 21168-2692 03 2003 1	PROMOTORA NL USA CORP	8630 NW 61ST ST # 106	MIAMI	FL	33166
3030150580010	ROYAL POINCIANA INDUSTRIAL PARK CONDO NO 2 UNIT 8562 AKA 201 UNDIV 1/8 INT IN COMMON ELEMENTS OFF REC 18494-3172 OR 19194-1561 07 2000 5	EVERTON LAWRENCE	8562 NW 61ST ST	MIAMI	FL	33166
3030150580020	ROYAL POINCIANA INDUSTRIAL PARK CONDO NO 2 UNIT 8558 AKA 202 UNDIV 1/8 INT IN COMMON ELEMENTS OFF REC 18494-3172 OR 18707-1059 19194-1561 0799 2	EVERTON LAWRENCE	8558 NW 61ST ST	MIAMI	FL	33166
3030150580030	ROYAL POINCIANA INDUSTRIAL PARK CONDO NO 2 UNIT 8554 AKA 203 UNDIV 1/8 INT IN COMMON ELEMENTS OFF REC 18494-3172 OR 18693-4172 0599 1	PUZTON TRADING CORPORATION	8554 NW 61ST ST	MIAMI	FL	33166
3030150580040	ROYAL POINCIANA INDUSTRIAL PARK CONDO NO 2 UNIT 8550 AKA 204 UNDIV 1/8 INT IN COMMON ELEMENTS OFF REC 18494-3172 OR 18707-1059 19194-1561 0799 2	EVERTON LAWRENCE	8550 NW 61ST ST	MIAMI	FL	33166
3030150580050	ROYAL POINCIANA INDUSTRIAL PARK CONDO NO 2 UNIT 8556 AKA 205 UNDIV 1/8 INT IN COMMON ELEMENTS OFF REC 18494-3172 OR 18562-2046 0499 1	TEAM FOUR LLC	8566 NW 61ST ST	MIAMI	FL	33166
3030150580060	ROYAL POINCIANA INDUSTRIAL PARK CONDO NO 2 UNIT 8570 AKA 206 UNDIV 1/8 INT IN COMMON ELEMENTS OFF REC 18494-3172 OR 18562-2048 0499 1 COC 26261-4842 02 2008 6	ANGEL FALLS PROPERTIES LLC	8570 NW 61ST ST	MIAMI	FL	33166
3030150580070	ROYAL POINCIANA INDUSTRIAL PARK CONDO NO 2 UNIT 8574 AKA 207 UNDIV 1/8 INT IN COMMON ELEMENTS OFF REC 18494-3172 OR 19454-3743 1100 1 COC 26244-2021 07 2007 4	M B SERVICES & EXPORTING INC	8574 NW 61ST ST	MIAMI	FL	33166
3030150580080	ROYAL POINCIANA INDUSTRIAL PARK CONDO NO 2 UNIT 8578 AKA 208 UNDIV 1/8 INT IN COMMON ELEMENTS OFF REC 18494-3172 OR 18657-2250 0499 1 COC 24844-0509 07 2006 5	RUD INVESTMENT LLC	8578 NW 61ST ST	MIAMI	FL	33166
3030150590001	PALMETTO INDUSTRIAL PARK CONDO FLA FRUIT LAND CO SUB PB 2-17 E197.16FT OF W227.16FT OF TR 53 LESS N35FT & E131.87FT OF W419.03FT OF TR 53 LESS N35FT LOT SIZE 96538 SQ FT FAUJ 30-3015-001-0800 & 0601	REFERENCE ONLY		UNINCORPORATED COUNTY	FL	33166
3030150590010	PALMETTO INDUSTRIAL PARK CONDO UNIT 7850 UNDIV 0.0640% INT IN COMMON ELEMENTS OFF REC 18456-316 OR 18992-3664 0200 1	LUIS E & BEATRIZ V RIVERA	7850 NW 62ND ST	MIAMI	FL	33166
3030150590020	PALMETTO INDUSTRIAL PARK CONDO UNIT 7852 UNDIV 0.1260% INT IN COMMON ELEMENTS OFF REC 18456-316 OR 19099-2042 0400 1 COC 24491-0548 10 2005 4	PALMETTO WAREHOUSE LLC	7852 NW 62ND ST	MIAMI	FL	33166
3030150590030	PALMETTO INDUSTRIAL PARK CONDO UNIT 7854 UNDIV 0.1260% INT IN COMMON ELEMENTS OFF REC 18456-316 COC 24199-4077 01 2006 5	7854 PALMETTO WAREHOUSE LLC	7854 NW 62ND ST	MIAMI	FL	33166
3030150590040	PALMETTO INDUSTRIAL PARK CONDO UNIT 7860 UNDIV 0.1442% INT IN COMMON ELEMENTS OFF REC 18456-316 OR 18590-2117 0499 1	ANTONIO RIVAS & VIRGINIA	7860 NW 62ND ST	MIAMI	FL	33166
3030150590050	PALMETTO INDUSTRIAL PARK CONDO UNIT 7862 UNDIV 0.0713% INT IN COMMON ELEMENTS OFF REC 18456-316 OR 20721-1885 1002 1 COC 23153-1444 02 2005 1	ANTONIO RIVAS	7862 NW 62ND ST	MIAMI	FL	33166
3030150590060	PALMETTO INDUSTRIAL PARK CONDO UNIT 7864 UNDIV 0.0714% INT IN COMMON ELEMENTS OFF REC 18456-316 OR 18025-2656 0200 1 COC 22791-1402 10 2004 6	FRANCISCO CASTRO	7864 NW 62ND ST	MIAMI	FL	33166
3030150590070	PALMETTO INDUSTRIAL PARK CONDO UNIT 7866 UNDIV 0.0709% INT IN COMMON ELEMENTS OFF REC 18456-316 OR 18468-4825 0299 1 COC 23707-4226 05 2005 4	SBA WINDOW FILM INC	7866 NW 62ND ST	MIAMI	FL	33166
3030150590080	PALMETTO INDUSTRIAL PARK CONDO UNIT 7868 UNDIV 0.0710% INT IN COMMON ELEMENTS OFF REC 18456-316 OR 19725-4551 0601 1	ALFREDO C SOTO JTRS	7868 NW 62ND ST	MIAMI	FL	33166
3030150590090	PALMETTO INDUSTRIAL PARK CONDO UNIT 7870 UNDIV 0.2555% INT IN COMMON ELEMENTS OFF REC 18456-316 OR 20962-510 11 2002 1	TT'S TASK TOTAL SERVICE LLC	7870 NW 62ND ST	MIAMI	FL	33166
3030150610001	ROYAL POINCIANA IND PK CONDO NO 3 ALERO INDUSTRIAL PK ALL OF TRACT A LESS PORTIONS N/AUJ 30-3015-057 AND 058 LOT SIZE 77058 SQ FT (1.77 AC) FAUJ 30-3015-054-0010	REFERENCE ONLY		UNINCORPORATED COUNTY	FL	33166
3030150610010	ROYAL POINCIANA IND PK CONDO NO 3 UNIT 1 UNDIV 1/8% INT IN COMMON ELEMENTS OFF REC 19165-862 OR 19178-39 0800 1	R D R EXPORT LLC	6055 NW 87TH AVE	MIAMI	FL	33178

<b>Parcel ID</b>	<b>Legal Description</b>	<b>Owner Name</b>	<b>Property Address</b>	<b>Property City</b>	<b>Property State</b>	<b>Property Zip Code</b>
3030150610020	ROYAL POINCIANA IND PK CONDO NO 3 UNIT 2 UNDIV 1/65% INT IN COMMON ELEMENTS OFF REC 19165-562 OR 19402-0986 1200 1 COC 2647-3780 06 2006 1	CONTINENTAL SERV & CARRIER INC	6045 NW 87TH AVE	MIAMI	FL	33178
3030150610030	ROYAL POINCIANA IND PK CONDO NO 3 UNIT 3 UNDIV 1/65% INT IN COMMON ELEMENTS OFF REC 19165-562 OR 20695-2888 10 2002 1	TEAM FOUR LLC	6035 NW 87TH AVE	MIAMI	FL	33178
3030150610040	ROYAL POINCIANA IND PK CONDO NO 3 UNIT 4 UNDIV 1/65% INT IN COMMON ELEMENTS OFF REC 19165-562 OR 19653-1641 0501 1	M&D SUPPLY LLC	6025 NW 87TH AVE	MIAMI	FL	33178
3030150610050	ROYAL POINCIANA IND PK CONDO NO 3 UNIT 5 UNDIV 1/65% INT IN COMMON ELEMENTS OFF REC 19165-562 OR 19171-2072 0600 1 COC 23816-4343 09 2005 6	DIOR HOLDINGS INC	6015 NW 87TH AVE	MIAMI	FL	33198
3030150610060	ROYAL POINCIANA IND PK CONDO NO 3 UNIT 6 UNDIV 1/65% INT IN COMMON ELEMENTS OFF REC 19165-562 OR 19173-302 0600 1 COC 23472-4562 05 2005 1	INVERSORA E & D CORP	6005 NW 87TH AVE	MIAMI	FL	33178
3030150620001	SORRENTO INDUSTRIAL PARK CONDO UNIT 7901 UNDIV 3.1400% INT IN COMMON & 10 BLK 1 AS DESC IN DEC OR 23359-3890 LOT SIZE 73496 SQ FT FAU 30-3015-013-0090	REFERENCE ONLY		UNINCORPORATED COUNTY	FL	33166
3030150620010	SORRENTO INDUSTRIAL PARK CONDO UNIT 7901 UNDIV 3.1400% INT IN COMMON ELEMENTS OFF REC 23359-3890 OR 22987-1925 0105 2 COC 23591-4782 07 2005 1	TEMPLO CALVARIO ASAMBLEAS	7901 NW 64TH ST # 7901	MIAMI	FL	33166
3030150620020	SORRENTO INDUSTRIAL PARK CONDO UNIT 7903 UNDIV 4.3480% INT IN COMMON ELEMENTS OFF REC 23359-3890 OR 22987-1925 0105 2 COC 24778-2276 07 2006 1	HUMBERTO SANTOS & MARIA	7903 NW 64TH ST # 7903	MIAMI	FL	33166
3030150620030	SORRENTO INDUSTRIAL PARK CONDO UNIT 7905 UNDIV 3.6230% INT IN COMMON ELEMENTS OFF REC 23359-3890 OR 22987-1925 0105 2 COC 23826-0767 09 2005 1	CARLOS A MESA 7905 LLC	7905 NW 64TH ST # 7905	MIAMI	FL	33166
3030150620040	SORRENTO INDUSTRIAL PARK CONDO UNIT 7907 UNDIV 3.6230% INT IN COMMON ELEMENTS OFF REC 23359-3890 OR 22987-1925 0105 2 COC 24190-1678 01 2006 1	CARLOS BERGE & MARIA M	7907 NW 64TH ST # 7907	MIAMI	FL	33166
3030150620050	SORRENTO INDUSTRIAL PARK CONDO UNIT 7909 UNDIV 3.6230% INT IN COMMON ELEMENTS OFF REC 23359-3890 OR 22987-1925 0105 2 COC 24589-4430 05 2006 1	SORRENTO LLC	7909 NW 64TH ST # 7909	MIAMI	FL	33166
3030150620060	SORRENTO INDUSTRIAL PARK CONDO UNIT 7911 UNDIV 4.3480% INT IN COMMON ELEMENTS OFF REC 23359-3890 OR 22987-1925 0105 2 COC 24589-4118 05 2006 1	SORRENTO LLC	7911 NW 64TH ST # 7911	MIAMI	FL	33166
3030150620070	SORRENTO INDUSTRIAL PARK CONDO UNIT 7913 UNDIV 4.3480% INT IN COMMON ELEMENTS OFF REC 23359-3890 OR 22987-1925 0105 2 COC 24294-0817 03 2006 1	ISMAEL N NAPOLES &	7913 NW 64TH ST # 7913	MIAMI	FL	33166
3030150620080	SORRENTO INDUSTRIAL PARK CONDO UNIT 7915 UNDIV 3.6230% INT IN COMMON ELEMENTS OFF REC 23359-3890 OR 22987-1925 0105 2 COC 24756-1006 09 2006 1	D AND A GLOBAL SERVICES LLC	7915 NW 64TH ST # 7915	MIAMI	FL	33166
3030150620100	SORRENTO INDUSTRIAL PARK CONDO UNIT 7919 UNDIV 3.6230% INT IN COMMON ELEMENTS OFF REC 23359-3890 OR 22987-1925 0105 2 COC 23474-0183 05 2005 1	MARIO M SARRIA	7919 NW 64TH ST # 7919	MIAMI	FL	33166
3030150620110	SORRENTO INDUSTRIAL PARK CONDO UNIT 7921 UNDIV 3.6230% INT IN COMMON ELEMENTS OFF REC 23359-3890 OR 22987-1925 0105 2 COC 23930-4852 11 2005 1	UNS ULTRASOUND & HOSPITAL	7921 NW 64TH ST # 7921	MIAMI	FL	33166
3030150620120	SORRENTO INDUSTRIAL PARK CONDO UNIT 7923 UNDIV 3.6230% INT IN COMMON ELEMENTS OFF REC 23359-3890 OR 22987-1925 0105 2 COC 23964-4093 10 2005 1	HUMBERTO M REGO	7923 NW 64TH ST # 7923	MIAMI	FL	33166
3030150620130	SORRENTO INDUSTRIAL PARK CONDO UNIT 7925 UNDIV 1.9100% INT IN COMMON ELEMENTS OFF REC 23359-3890 OR 22987-1925 0105 2 COC 23811-1042 09 2005 1	DAKI CORP	7925 NW 64TH ST # 7925	MIAMI	FL	33166
3030150620140	SORRENTO INDUSTRIAL PARK CONDO UNIT 7927 UNDIV 1.8910% INT IN COMMON ELEMENTS OFF REC 23359-3890 OR 22987-1925 0105 2 COC 23936-213724007-265 1005 1	DAKI CORP	7927 NW 64TH ST # 7927	MIAMI	FL	33166
3030150620150	SORRENTO INDUSTRIAL PARK CONDO UNIT 7929 UNDIV 7.2460% INT IN COMMON ELEMENTS OFF REC 23359-3890 OR 22987-1925 0105 2 COC 26243-0413 09 2007 5	TAI HOLDINGS CORP	7929 NW 64TH ST # 7929	MIAMI	FL	33166
3030150620160	SORRENTO INDUSTRIAL PARK CONDO UNIT 7931 UNDIV 3.6230% INT IN COMMON ELEMENTS OFF REC 23359-3890 OR 22987-1925 0105 2 COC 26243-0414 01 2008 4	FIRST BANK OF MIAMI	7931 NW 64TH ST # 7931	MIAMI	FL	33166
3030150620170	SORRENTO INDUSTRIAL PARK CONDO UNIT 7933 UNDIV 3.6230% INT IN COMMON ELEMENTS OFF REC 23359-3890 OR 22987-1925 0105 2 COC 25623-0218 05 2007 1	OGURA IT & SECURITY LLC	7933 NW 64TH ST # 7933	MIAMI	FL	33166
3030150620190	SORRENTO INDUSTRIAL PARK CONDO UNIT 7937 UNDIV 3.6230% INT IN COMMON ELEMENTS OFF REC 23359-3890 OR 22987-1925 0105 2 COC 25623-0073 05 2007 1	PEDRO ROSELL & TERRY	7937 NW 64TH ST # 7937	MIAMI	FL	33166
3030150620200	SORRENTO INDUSTRIAL PARK CONDO UNIT 7939 UNDIV 4.1060% INT IN COMMON ELEMENTS OFF REC 23359-3890 OR 22987-1925 0105 2 COC 26049-3030 11 2007 1	PAUVIC CORP	7939 NW 64TH ST # 7939	MIAMI	FL	33166
3030150620230	SORRENTO INDUSTRIAL PARK CONDO UNIT 7945 UNDIV 3.6230% INT IN COMMON ELEMENTS OFF REC 23359-3890 COC 24476-3514 04 2006 1	LOCALLOG LLC	7945 NW 64TH ST # 7945	MIAMI	FL	33166
3030150620240	SORRENTO INDUSTRIAL PARK CONDO UNIT 7947 UNDIV 3.6230% INT IN COMMON ELEMENTS OFF REC 23359-3890 OR 22987-1925 0105 2 COC 23446-0066 05 2005 1	VILAU PROPERTY MANAGEMENT INC	7947 NW 64TH ST # 7947	MIAMI	FL	33166
3030150620250	SORRENTO INDUSTRIAL PARK CONDO UNIT 7949 UNDIV 4.3480% INT IN COMMON ELEMENTS OFF REC 23359-3890 OR 22987-1925 0105 2 COC 23694-1822 08 2005 1	FARELL CORP	7949 NW 64TH ST # 7949	MIAMI	FL	33166
3030150620260	SORRENTO INDUSTRIAL PARK CONDO UNIT 7951 UNDIV 3.1400% INT IN COMMON ELEMENTS OFF REC 23359-3890 OR 22987-1925 0105 2 COC 23456-3516 06 2005 1	HECTOR R ARGUELLO & ADELA T	7951 NW 64TH ST # 7951	MIAMI	FL	33166
3030150640001	TRACT A FAU 30 3015 063 0010 ML	REFERENCE ONLY		UNINCORPORATED COUNTY	FL	33166
3030150640010	COMMON ELEMENTS OFF REC 24848-1427 COC 25099-4718 11 2006 1	CERMALLAS PROP HOLDING INC	7763 NW 64TH ST STE 1A	MIAMI	FL	33166

Parcel ID	Legal Description	Owner Name	Property Address	Property City	Property State	Property Zip Code
3030150640020	PALMETTO COMMERCE CNTR CONDO INC UNIT 2 BLDG A UNDIV 0.0637% INT IN COMMON ELEMENTS OFF REC 24848-1427 COC 25099-4143 11 2006 1	CERMALLAS PROP HOLDINGS INC	7763 NW 64TH ST STE 2A	MIAMI	FL	33166
3030150640040	PALMETTO COMMERCE CNTR CONDO INC UNIT 4 BLDG A UNDIV 0.0604% INT IN COMMON ELEMENTS OFF REC 24848-1427 COC 26251-1593/26251-1593 0108 1	BFG INTERNATIONAL CORP	7763 NW 64TH ST STE 4A	MIAMI	FL	33166
3030150640050	PALMETTO COMMERCE CNTR CONDO INC UNIT 5 BLDG A UNDIV 0.0601% INT IN COMMON ELEMENTS OFF REC 24848-1427 COC 25162-0444 11 2006 2	PF LUE HOLDINGS LLC	7763 NW 64TH ST STE 5A	MIAMI	FL	33166
3030150640070	PALMETTO COMMERCE CNTR CONDO INC UNIT 7 BLDG A UNDIV 0.0610% INT IN COMMON ELEMENTS OFF REC 24848-1427 COC 25162-0444 11 2006 2	PF LUE HOLDINGS LLC	7763 NW 64TH ST STE 7A	MIAMI	FL	33166
3030150640080	PALMETTO COMMERCE CNTR CONDO INC UNIT 1 BLDG B UNDIV 0.0644% INT IN COMMON ELEMENTS OFF REC 24848-1427 COC 25099-4473 11 2006 2	SAN LAZARO ENTERPRISES INC	7735 NW 64TH ST STE 1B	MIAMI	FL	33166
3030150640090	PALMETTO COMMERCE CNTR CONDO INC UNIT 2 BLDG B UNDIV 0.0639% INT IN COMMON ELEMENTS OFF REC 24848-1427 COC 25099-4473 11 2006 2	SAN LAZARO ENTERPRISES INC	7735 NW 64TH ST STE 2B	MIAMI	FL	33166
3030150640100	PALMETTO COMMERCE CNTR CONDO INC UNIT 3 BLDG B UNDIV 0.0639% INT IN COMMON ELEMENTS OFF REC 24848-1427 COC 25099-4473 11 2006 2	SAN LAZARO ENTERPRISES INC	7735 NW 64TH ST STE 3B	MIAMI	FL	33166
3030150640110	PALMETTO COMMERCE CNTR CONDO INC UNIT 4 BLDG B UNDIV 0.0639% INT IN COMMON ELEMENTS OFF REC 24848-1427 COC 25099-4473 11 2006 2	SAN LAZARO ENTERPRISES INC	7735 NW 64TH ST STE 4B	MIAMI	FL	33166
3030150640120	PALMETTO COMMERCE CNTR CONDO INC UNIT 5 BLDG B UNDIV 0.0639% INT IN COMMON ELEMENTS OFF REC 24848-1427 COC 25099-4473 11 2006 2	SAN LAZARO ENTERPRISES INC	7735 NW 64TH ST STE 5B	MIAMI	FL	33166
3030150640140	PALMETTO COMMERCE CNTR CONDO INC UNIT 7 BLDG B UNDIV 0.0644% INT IN COMMON ELEMENTS OFF REC 24848-1427 COC 25099-4473 11 2006 2	SAN LAZARO ENTERPRISES INC	7735 NW 64TH ST STE 7B	MIAMI	FL	33166
3030150650001	EAGLE PARK CONDO 4 BLK 1 AS DESC IN DECL OR 25461-0143 LOT SIZE 155895 SQ FT FAU 30 3015 025 0010	REFERENCE ONLY		UNINCORPORATED COUNTRY	FL	33166
3030150650010	EAGLE PARK CONDO UNIT 1 UNDIV 1/64 INT IN COMMON ELEMENTS OFF REC 25461-0143 COC 26164-0343 01 2008 1	SILVA SHIPPING USA LLC	8335 NW 64TH ST # 1	MIAMI	FL	33166
3030150650020	EAGLE PARK CONDO UNIT 3 UNDIV 1/64 INT IN COMMON ELEMENTS OFF REC 25461-0143 COC 26536-2473 08 2008 1	TRIPLE AAA PROPERTIES LLC	8337 NW 64TH ST # 2	MIAMI	FL	33166
3030150650030	EAGLE PARK CONDO UNIT 9 UNDIV 1/64 INT IN COMMON ELEMENTS OFF REC 25461-0143 COC 26136-3038 12 2007 1	DAVID BANEAS STUDIO INC	8339 NW 64TH ST # 3	MIAMI	FL	33166
3030150650050	EAGLE PARK CONDO UNIT 10 UNDIV 1/64 INT IN COMMON ELEMENTS OFF REC 25461-0143 COC 25986-3951 08 2007 1	MOISES REGALADO	8343 NW 64TH ST # 5	MIAMI	FL	33166
3030150650070	EAGLE PARK CONDO UNIT 11 UNDIV 1/64 INT IN COMMON ELEMENTS OFF REC 25461-0143 COC 25986-3951 08 2007 1	REAL ESTATE BUSINESS LAND L CORP	8345 NW 64TH ST # 6	MIAMI	FL	33166
3030150650080	EAGLE PARK CONDO UNIT 12 UNDIV 1/64 INT IN COMMON ELEMENTS OFF REC 25461-0143 COC 25986-3951 08 2007 1	PROVIDERS SUPPLIES AM LLC	8347 NW 64TH ST # 7	MIAMI	FL	33166
3030150650090	EAGLE PARK CONDO UNIT 13 UNDIV 1/64 INT IN COMMON ELEMENTS OFF REC 25461-0143 COC 25986-3951 08 2007 1	INVERSIONES ROSEMARY INC	8319 NW 64TH ST # 9	MIAMI	FL	33166
3030150650100	EAGLE PARK CONDO UNIT 14 UNDIV 1/64 INT IN COMMON ELEMENTS OFF REC 25461-0143 COC 25986-3951 08 2007 1	WILLIAM MAYOL	8321 NW 64TH ST # 10	MIAMI	FL	33166
3030150650110	EAGLE PARK CONDO UNIT 15 UNDIV 1/64 INT IN COMMON ELEMENTS OFF REC 25461-0143 COC 25986-3951 08 2007 1	ROGER MORA INVESTMENTS INC	8323 NW 64TH ST # 11	MIAMI	FL	33166
3030150650120	EAGLE PARK CONDO UNIT 16 UNDIV 1/64 INT IN COMMON ELEMENTS OFF REC 25461-0143 COC 25986-3951 08 2007 1	FARON INVESTMENT CORP	8325 NW 64TH ST # 12	MIAMI	FL	33166
3030150650130	EAGLE PARK CONDO UNIT 17 UNDIV 1/64 INT IN COMMON ELEMENTS OFF REC 25461-0143 COC 25986-3951 08 2007 1	FARAON INVESTMENT CORP	8327 NW 64TH ST # 13	MIAMI	FL	33166
3030150650140	EAGLE PARK CONDO UNIT 18 UNDIV 1/64 INT IN COMMON ELEMENTS OFF REC 25461-0143 COC 25986-3951 08 2007 1	FARAON INVESTMENT CORP	8329 NW 64TH ST # 14	MIAMI	FL	33166
3030150650150	EAGLE PARK CONDO UNIT 19 UNDIV 1/64 INT IN COMMON ELEMENTS OFF REC 25461-0143 COC 25986-3951 08 2007 1	REAL ESTATE BUSINESS LAND L CORP	8331 NW 64TH ST # 15	MIAMI	FL	33166
3030150650160	EAGLE PARK CONDO UNIT 20 UNDIV 1/64 INT IN COMMON ELEMENTS OFF REC 25461-0143 COC 25986-3951 08 2007 1	TELEH INVESTMENTS LLC	8333 NW 64TH ST # 16	MIAMI	FL	33166
3030150650170	EAGLE PARK CONDO UNIT 21 UNDIV 1/64 INT IN COMMON ELEMENTS OFF REC 25461-0143 COC 25986-3951 08 2007 1	RHD SERV USA CORP	8315 NW 64TH ST STE 2	MIAMI	FL	33166
3030150650180	EAGLE PARK CONDO UNIT 22 UNDIV 1/64 INT IN COMMON ELEMENTS OFF REC 25461-0143 COC 25986-3951 08 2007 1	DIESEL TRADING INC	8315 NW 64TH ST STE 3	MIAMI	FL	33166
3030150650190	EAGLE PARK CONDO UNIT 23 UNDIV 1/64 INT IN COMMON ELEMENTS OFF REC 25461-0143 COC 25986-3951 08 2007 1	INDUCHEM CORP	8315 NW 64TH ST	MIAMI	FL	33166
3030150650200	EAGLE PARK CONDO UNIT 24 UNDIV 1/64 INT IN COMMON ELEMENTS OFF REC 25461-0143 COC 25986-3951 08 2007 1	STAR CARIBBEAN TRADING CORP	8315 NW 64TH ST STE 5	MIAMI	FL	33166
3030150650210	EAGLE PARK CONDO UNIT 25 UNDIV 1/64 INT IN COMMON ELEMENTS OFF REC 25461-0143 COC 25986-3951 08 2007 1	SANE INVESTMENT CORP	8315 NW 64TH ST	MIAMI	FL	33166
3030150650220	EAGLE PARK CONDO UNIT 26 UNDIV 1/64 INT IN COMMON ELEMENTS OFF REC 25461-0143 COC 25986-3951 08 2007 1	JV HOLDINGS COMMERCIAL LLC	8311 NW 64TH ST STE 1	MIAMI	FL	33166
3030150650230	EAGLE PARK CONDO UNIT 27 UNDIV 1/64 INT IN COMMON ELEMENTS OFF REC 25461-0143 COC 25986-3951 08 2007 1	MIDTOWN SOL LLC	8311 NW 64TH ST STE 2	MIAMI	FL	33166
3030150650240	EAGLE PARK CONDO UNIT 28 UNDIV 1/64 INT IN COMMON ELEMENTS OFF REC 25461-0143 COC 25986-3951 08 2007 1	REPLACEMENT PRODUCTS SUPPLY CORP	8311 NW 64TH ST STE 3	MIAMI	FL	33166
3030150650250	EAGLE PARK CONDO UNIT 29 UNDIV 1/64 INT IN COMMON ELEMENTS OFF REC 25461-0143 COC 25986-3951 08 2007 1	ZAFIRO ENTERPRISES LLC	8311 NW 64TH ST	MIAMI	FL	33166
3030150650260	EAGLE PARK CONDO UNIT 30 UNDIV 1/64 INT IN COMMON ELEMENTS OFF REC 25461-0143 COC 25986-3951 08 2007 1	ONTRACK MACHINERY & PARTS INC	8311 NW 64TH ST STE 5	MIAMI	FL	33166
3030150650270	EAGLE PARK CONDO UNIT 31 UNDIV 1/64 INT IN COMMON ELEMENTS OFF REC 25461-0143 COC 25986-3951 08 2007 1	ZAFIRO ENTERPRISES LLC	8311 NW 64TH ST	MIAMI	FL	33166
3030150650280	EAGLE PARK CONDO UNIT 32 UNDIV 1/64 INT IN COMMON ELEMENTS OFF REC 25461-0143 COC 25986-3951 08 2007 1					
3030150650290	EAGLE PARK CONDO UNIT 33 UNDIV 1/64 INT IN COMMON ELEMENTS OFF REC 25461-0143 COC 25986-3951 08 2007 1					
3030150650300	EAGLE PARK CONDO UNIT 34 UNDIV 1/64 INT IN COMMON ELEMENTS OFF REC 25461-0143 COC 25986-3951 08 2007 1					

Parcel ID	Legal Description	Owner Name	Property Address	Property City	Property State	Property Zip Code
3030150650310	0143 EAGLE PARK CONDO UNIT 32 UNDIV 1/64 INT IN COMMON ELEMENTS OFF REC 25461	VENUR LLC	8311 NW 64TH ST STE 7	MIAMI	FL	33166
3030150650320	0143 COC 25737-1247 06 2007 1 EAGLE PARK CONDO UNIT 33 UNDIV 1/64 INT IN COMMON ELEMENTS OFF REC 25461	ONTRACK MACHINERY & PARTS INC	8311 NW 64TH ST STE 8	MIAMI	FL	33166
3030150650330	0143 COC 26370-2272 04 2008 1 EAGLE PARK CONDO UNIT 34 UNDIV 1/64 INT IN COMMON ELEMENTS OFF REC 25461	MAC REPLACEMENT PARTS LLC	8265 NW 64TH ST STE 1	MIAMI	FL	33166
3030150650340	0143 EAGLE PARK CONDO UNIT 35 UNDIV 1/64 INT IN COMMON ELEMENTS OFF REC 25461	MVDM HOLDINGS LLC	8265 NW 64TH ST STE 2	MIAMI	FL	33166
3030150650350	0143 COC 25957-2213 09 2007 1 EAGLE PARK CONDO UNIT 36 UNDIV 1/64 INT IN COMMON ELEMENTS OFF REC 25461	8265 WAREHOUSE HOLDINGS LLC	8265 NW 64TH ST STE 3	MIAMI	FL	33166
3030150650370	0143 EAGLE PARK CONDO UNIT 37 UNDIV 1/64 INT IN COMMON ELEMENTS OFF REC 25461	8265 HOLDING LLC	8265 NW 64TH ST	MIAMI	FL	33166
3030150650380	0143 EAGLE PARK CONDO UNIT 38 UNDIV 1/64 INT IN COMMON ELEMENTS OFF REC 25461	8265 HOLDING LLC	8265 NW 64TH ST STE 5	MIAMI	FL	33166
3030150650400	0143 EAGLE PARK CONDO UNIT 39 UNDIV 1/64 INT IN COMMON ELEMENTS OFF REC 25461	ALVARO SANTAMARIA	8265 NW 64TH ST STE 7	MIAMI	FL	33166
3030150650410	0143 COC 25651-4077 05 2007 1 EAGLE PARK CONDO UNIT 40 UNDIV 1/64 INT IN COMMON ELEMENTS OFF REC 25461	METAL MET USA CORP	8265 NW 64TH ST STE 8	MIAMI	FL	33166
3030150650420	0143 EAGLE PARK CONDO UNIT 41 UNDIV 1/64 INT IN COMMON ELEMENTS OFF REC 25461	TAV RACING CORP &	8263 NW 64TH ST STE 1	MIAMI	FL	33166
3030150650430	0143 EAGLE PARK CONDO UNIT 42 UNDIV 1/64 INT IN COMMON ELEMENTS OFF REC 25461	8263 HOLDING LLC	8263 NW 64TH ST STE 2	MIAMI	FL	33166
3030150650440	0143 COC 26240-0720 02 2008 1 EAGLE PARK CONDO UNIT 43 UNDIV 1/64 INT IN COMMON ELEMENTS OFF REC 25461	ALVARO SANTA MARIA	8263 NW 64TH ST STE 3	MIAMI	FL	33166
3030150650450	0143 EAGLE PARK CONDO UNIT 44 UNDIV 1/64 INT IN COMMON ELEMENTS OFF REC 25461	ALVARO SANTA MARIA	8263 NW 64TH ST	MIAMI	FL	33166
3030150650460	0143 EAGLE PARK CONDO UNIT 45 UNDIV 1/64 INT IN COMMON ELEMENTS OFF REC 25461	ALVARO SANTA MARIA	8263 NW 64TH ST STE 5	MIAMI	FL	33166
3030150650470	0143 EAGLE PARK CONDO UNIT 46 UNDIV 1/64 INT IN COMMON ELEMENTS OFF REC 25461	SUNRISE INTL TRADING CORP	8263 NW 64TH ST	MIAMI	FL	33166
3030150650480	0143 EAGLE PARK CONDO UNIT 47 UNDIV 1/64 INT IN COMMON ELEMENTS OFF REC 25461	MIGUEL ANGEL MOROS TOVAR	8263 NW 64TH ST STE 7	MIAMI	FL	33166
3030150650490	0143 EAGLE PARK CONDO UNIT 48 UNDIV 1/64 INT IN COMMON ELEMENTS OFF REC 25461	MIGUEL ANGEL MOROS TOVAR	8263 NW 64TH ST STE 8	MIAMI	FL	33166
3030150650500	0143 EAGLE PARK CONDO UNIT 49 UNDIV 1/64 INT IN COMMON ELEMENTS OFF REC 25461	ALVARO SANTA MARIA	8267 NW 64TH ST # 49	MIAMI	FL	33166
3030150650510	0143 COC 26277-0192 03 2008 2 EAGLE PARK CONDO UNIT 50 UNDIV 1/64 INT IN COMMON ELEMENTS OFF REC 25461	EMPORIUM LOGISTICS LLC 1708 LLC	8271 NW 64TH ST # 51	MIAMI	FL	33166
3030150650520	0143 COC 25810-3234 07 2007 1 EAGLE PARK CONDO UNIT 51 UNDIV 1/64 INT IN COMMON ELEMENTS OFF REC 25461	MANUEL GONZALEZ	8273 NW 64TH ST # 52	MIAMI	FL	33166
3030150650530	0143 COC 25792-3764 07 2007 1 EAGLE PARK CONDO UNIT 52 UNDIV 1/64 INT IN COMMON ELEMENTS OFF REC 25461	ET PLASTERING INC	8275 NW 64TH ST # 53	MIAMI	FL	33166
3030150650540	0143 EAGLE PARK CONDO UNIT 53 UNDIV 1/64 INT IN COMMON ELEMENTS OFF REC 25461	ADVISORS CORPORATION	8277 NW 64TH ST # 54	MIAMI	FL	33166
3030150650550	0143 EAGLE PARK CONDO UNIT 54 UNDIV 1/64 INT IN COMMON ELEMENTS OFF REC 25461	ADVISORS CORPORATION	8279 NW 64TH ST # 55	MIAMI	FL	33166
3030150650560	0143 EAGLE PARK CONDO UNIT 55 UNDIV 1/64 INT IN COMMON ELEMENTS OFF REC 25461	CARNERO CORP	8281 NW 64TH ST # 56	MIAMI	FL	33166
3030150650570	0143 COC 25985-4912 07 2007 1 EAGLE PARK CONDO UNIT 56 UNDIV 1/64 INT IN COMMON ELEMENTS OFF REC 25461	MIRELLA I SANCHEZ &	8251 NW 64TH ST # 57	MIAMI	FL	33166
3030150650580	0143 COC 25811-1614 07 2007 1 EAGLE PARK CONDO UNIT 57 UNDIV 1/64 INT IN COMMON ELEMENTS OFF REC 25461	JMM INVESTMENTS INC	8253 NW 64TH ST # 58	MIAMI	FL	33166
3030150650590	0143 EAGLE PARK CONDO UNIT 58 UNDIV 1/64 INT IN COMMON ELEMENTS OFF REC 25461	ALAMAND LLC	8255 NW 64TH ST # 59	MIAMI	FL	33166
3030150650600	0143 EAGLE PARK CONDO UNIT 59 UNDIV 1/64 INT IN COMMON ELEMENTS OFF REC 25461	PACIFIC AUTO PARTS HARDWARE	8257 NW 64TH ST # 60	MIAMI	FL	33166
3030150650610	0143 EAGLE PARK CONDO UNIT 60 UNDIV 1/64 INT IN COMMON ELEMENTS OFF REC 25461	PACIFIC AUTO PARTS HARDWARE	8259 NW 64TH ST # 61	MIAMI	FL	33166
3030150650620	0143 EAGLE PARK CONDO UNIT 61 UNDIV 1/64 INT IN COMMON ELEMENTS OFF REC 25461	CRIS INVESTMENTS LLC	8261 NW 64TH ST # 62	MIAMI	FL	33166
3030150650630	0143 EAGLE PARK CONDO UNIT 62 UNDIV 1/64 INT IN COMMON ELEMENTS OFF REC 25461	CRIS INVESTMENTS LLC	8263 NW 64TH ST # 63	MIAMI	FL	33166
3030150650640	0143 EAGLE PARK CONDO UNIT 63 UNDIV 1/64 INT IN COMMON ELEMENTS OFF REC 25461	CRIS INVESTMENTS LLC	8265 NW 64TH ST	MIAMI	FL	33166
3030150650650	0143 EAGLE PARK CONDO UNIT 64 UNDIV 1/64 INT IN COMMON ELEMENTS OFF REC 25461	REFERENCE ONLY		UNINCORPORATED COUNTY	FL	33166
3030150650660	0143 EAGLE PARK CONDO UNIT 65 UNDIV 1/64 INT IN COMMON ELEMENTS OFF REC 25461	EGM HOLDINGS GRP INC	6799 NW 87TH AVE # 6799	MIAMI	FL	33178
3030150650670	0143 EAGLE PARK CONDO UNIT 66 UNDIV 1/64 INT IN COMMON ELEMENTS OFF REC 25461	EGM HOLDINGS GRP INC	6795 NW 87TH AVE # 6795	MIAMI	FL	33178
3030150650680	0143 EAGLE PARK CONDO UNIT 67 UNDIV 1/64 INT IN COMMON ELEMENTS OFF REC 25461	EGM HOLDINGS GRP INC	6791 NW 87TH AVE # 6791	MIAMI	FL	33178
3030150650690	0143 EAGLE PARK CONDO UNIT 68 UNDIV 1/64 INT IN COMMON ELEMENTS OFF REC 25461	PUBLIC STORAGE INSTITUTIONAL FUND	7511 NW 73RD ST	MIAMI	FL	33166
3030140200010	0143 EAGLE PARK CONDO UNIT 69 UNDIV 1/64 INT IN COMMON ELEMENTS OFF REC 25461	KRIS ALTER	7550 NW 74TH AVE	MIAMI	FL	33166
3030140200010	0143 EAGLE PARK CONDO UNIT 70 UNDIV 1/64 INT IN COMMON ELEMENTS OFF REC 25461	IRENE ALTER TR		FL	FL	33166

Parcel ID	Legal Description	Owner Name	Property Address	Property City	Property State	Property Zip Code
3030140290010	POWERTRAC SUB PB 159-71 T-20591 TRACT A LOT SIZE 165502 SQ FT FAU 30-3014-010-0015	MACHINERY PARTNERS FINANCE LTD	7181 NW 77TH AVE	MIAMI	FL	33166
3030140290020	POWERTRAC SUB PB 159-71 T-20591 PARCEL 3 LOT SIZE 4218 SQ FT FAU 30-3014-010-0015	MACHINERY PARTNERS FINANCE LTD			FL	33166
3030150010030	15 53 40 2.659 AC FLA FRUIT LAND CO SUB PB 2-17 TR 3 LESS W770FT & LESS S35FT FOR R/W PER W/P #20232 LOT SIZE 115642 SQ FT OR 10283-281 & 284 0980 2	MILLENNIUM WORLD TRADE BUSINESS		MIAMI	FL	33166
3030150010164	15 53 40 1.688 AC FLA FRUIT LAND CO SUB PB 2-17 PORT OF W1/2 OF TR 13 DESG COMM SW COR OF NW1/4 OF NE1/4 TH N 89 DEG E 408.18FT FOR POB TH N 89 DEG E 232.92FT N 01 DEG W 294.99FT S 89 DEG W 245.81FT S 0 DEG E 234.81FT TO POB LOT SIZE 73528 SQ FT FAU 30-3015-001-0160 PER W/P #19509 OR 17283-2137 0798 1	ARTURO VAZQUEZ	8020 NW 71ST ST	MIAMI	FL	33166
3030150010300	FLA FRUIT LAND CO SUB PB 2-17 E1/2 TR 31 LESS S35FT & LESS E35FT FOR R/W LOT SIZE 183016 SQ FT	ENRIQUE GONDR	7200 NW 64TH AVE	MEDLEY	FL	33166
3030150010421	15 53 40 96 AC ML FLA FRUIT LAND CO SUB PB 2-17 W1/45 OF E180.06FT OF S294.86FT OF TR 43 LOT SIZE 42765 SQ FT OR 16222-2338 0194 5		6000 NW 64TH AVE	MIAMI	FL	33166
3030150010640	15 53 40 3.02 AC ML FLA FRUIT LAND CO SUB PB 2-17 N1/2 OF TR 55 LESS W284FT & LESS R/W PR ADD 5950 NW 77 AVE LOT SIZE 131651 SQUARE FEET OR 16597-4629 1194 1	EDB INVESTMENTS INC	5950 NW 77TH CT	MIAMI	FL	33166
3030150010717	15 53 40 456 AC ML FLA FRUIT LAND CO SUB PB 2-17 W84FT OF E424FT OF TR 62 LESS S60FT & N35FT FOR R/W OR 18574-3007 0399 5	ALICE DIANE STEPHENS	7950 NW 64TH ST	MIAMI	FL	33166
3030150070100	MANUFACTURERS IND PARK REPL PB 100-37 LOTS 9 & 10 BLK 1 LOT SIZE 56131 SQ FT OR 17479-4359 1296 1	CARLOS M NUNEZ & MARIA I	7993 NW 60TH ST	MIAMI	FL	33166
3030150090010	15 53 40 0.634 AC ML MALINA-TRESS DEV PB 105-66 TRACT A LOT SIZE 27617 SQ FT OR 16313-3988 1193 5	PALMETTO COMMERCIAL CENTER LLC	6045 NW 62ND AVE	MIAMI	FL	33166
3030150100010	MANUFACTURERS IND PARK REPL PB 113-91 LOT 5-A BLK 2 LOT SIZE 42547 SQ FT OR 15407-2789 0292 3	MIAMI-DADE COUNTY	8010 NW 60TH ST	MIAMI	FL	33166
3030150100020	MANUFACTURERS IND PARK REPL PB 113-91 LOT 6-A BLK 2 LOT SIZE 48857 SQ FT OR 20780-0232 1002 1	ARAFAMY HOLDINGS LLC	7970 NW 60TH ST	MIAMI	FL	33166
3030150210010	PRADES SUB PB 118-60 LOTS 1 THRU 10 BLK 1 LOT SIZE 379652 SQ FT OR 13661-0485 0289 5	HOPTON CORPORATION	8450 NW 64 ST	MIAMI	FL	33166
3030150230020	MALINA IND SITE PB 119-13 TR A LOT SIZE 753 AC ML OR 14066-2423 0989 5	PEADES USA INC	7946 NW 66TH ST	MIAMI	FL	33166
3030150220020	CLERICO SUB PB 119-42 LOT 2 BLK 1 LOT SIZE 40671 SQ FT OR 18590-1206 0499 1	MALINA INDUSTRIAL PROPERTIES INC	8601 NW 62ND AVE	MIAMI	FL	33166
3030150230010	CONDOR TRAILERS PB 119-55 LOT 1 BLK 1 LOT SIZE 38333 SQ FT OR 19487-2059 0201 4 COC 25306-2999 03 2006 1	INTERGLASS HOLDING CO	6550 NW 62ND AVE	MIAMI	FL	33166
3030150240010	PORTALES SUB PB 119-75 TR A LOT SIZE 76 AC ML OR 23122-3696 11045	FLEET TECH & MAINTENANCE CORP	8600 NW 64TH ST	MIAMI	FL	33166
3030150310010	IMA SUB PB 121-44 TRACT A LOT SIZE 34494 SQ FT OR 16847-2752 1199 1	H & F REAL PROPERTY INVESTMENTS	8401 NW 70TH ST	MIAMI	FL	33166
3030150370010	ARTHUR INDUSTRIAL SITES PB 125-6 LOTS 1 & 2 BLK 1 OR 12410-132 & 133 0185 1	NEW DORAL INVESTMENT CORP	6300 NW 64TH AVE	MIAMI	FL	33166
3030150380010	OCCALA SUB PB 125-94 LOT 1 BLK 1 LOT SIZE 33640 SQ FT ML OR 20720-3070 1002 1	GEORGE VAZQUEZ & CARMEN	8530 NW 64TH ST	MIAMI	FL	33166
3030150380020	OCCALA SUB PB 125-94 LOT 1 LOT SIZE 33765 SQ FT ML COC 22388-4631 05 2004 1	S & V INVESTMENTS OF MIAMI LLC	6790 NW 64TH AVE	MIAMI	FL	33166
3030150380030	OCCALA SUB PB 125-94 LOT 3 BLK 1 LOT SIZE 39825 SQ FT ML OR 17541-4091 0297 1	DORAL COMMERCIAL CENTER LLC	8430 NW 68TH ST	MIAMI	FL	33166
3030150470010	C I G INVESTORS GROUP PB 144-21 T-14469 LOTS 1 THRU 10 BLK 1 & TR A OF WESTHILL INDUSTRIAL PB 149-59 LOT SIZE 437239 SQ FT FAU 30-3015 001 1280 OR 17003-2367 1195 2 (6)	WEST HILL INDUSTRIAL CORP	8600 NW 72ND ST	MIAMI	FL	33166
3030150490010	Q G D INDUSTRIAL SITE PB 147-8 T-18945 TR A LOT SIZE 3.812 AC FAU 30-3015-003-0010 OR 16550-2441 1094 1	Q G D INDUSTRIAL GROUP INC	7824 NW 71ST ST	MIAMI	FL	33195
3030150530010	MOUNTAINVIEW NORTH PB 149-87 T-19289 TR A LOT SIZE 4.20 AC ML FAU 30-3015-001-0311 OR 17054-2313 1285 1	WEST HILL CORP	8301 NW 72ND ST	MIAMI	FL	33166
3030150560010	J M TRACT PB 151-68 T-19468 TR A LOT SIZE 1.12 AC ML FAU 30-3015-001-0470 COC 22115-0267 03 2004 1	MARCELO LIERENA	6475 NW 87TH AVE	MIAMI	FL	33178
3030150180060	PALMETTO WEST WAREHOUSE CONDO UNIT 106-B UNDIV 11.23% INT IN COMMON ELEMENTS OFF REC 11091-1534 OR 18701-42 0799 1	EDGAR ELECTRIC SYSTEM INC	7880 NW 64TH ST	MIAMI	FL	33166
3030150330040	BENJAMIN INDUSTRIAL CONDO UNIT 7907 UNDIV 25% INT IN COMMON ELEMENTS OFF REC 11664-1146 OR 17625-2126 0497 1	ISAAC P RODRIGUEZ & CARMEN N	7907 NW 66TH ST # 7907	MIAMI	FL	33166
3030150390110	ESSINGTON INDUSTRIAL CONDO UNIT 11 UNDIV 0.2779% INT IN COMMON ELEMENTS OFF REC 12338-152 OR 17120-3369 0396 5	WALTER ODISHO	8097 NW 67TH ST	MIAMI	FL	33166
3030150550110	GROWN PARK CONDO UNIT 8055 UNDIV 5.55% INT IN COMMON ELEMENTS OFF REC 17590-0091 OR 17619-4869 0497 2	JAKOZ LLC	8005 NW 64TH ST # 8005	MIAMI	FL	33166
3030150620180	SORENTO INDUSTRIAL PARK CONDO UNIT 7935 UNDIV 3.6230% INT IN COMMON ELEMENTS OFF REC 23359-3890 OR 22987-1925 0105 2 COC 24828-4237 25170-4543 0906 1	LUIS FERNANDEZ & MARCIA	7935 NW 64TH ST # 7935	MIAMI	FL	33166



Parcel ID	Legal Description	Owner Name	Property Address	Property City	Property State	Property Zip Code
3030150640030	PALMETTO COMMERCE CNTR CONDO INC UNIT 3 BLDG A UNDIV 0.0633% INT IN COMMON ELEMENTS OFF REC 24848-1427 COC 25108-0842 11 2006 1	JOSE GONZALEZ	7763 NW 64TH ST STE 3A	MIAMI	FL	33166
3030150640130	PALMETTO COMMERCE CNTR CONDO INC UNIT 6 BLDG B UNDIV 0.0633% INT IN COMMON ELEMENTS OFF REC 24848-1427 COC 25099-4473 11 2006 2	SAN LAZARO ENTERPRISES INC	7735 NW 64TH ST STE 6B	MIAMI	FL	33166
3030150650500	EAGLE PARK CONDO UNIT 50 UNDIV 1/64 INT IN COMMON ELEMENTS OFF REC 25461-0143 COC 26272-0182 03 2008 2	EMPORIUM LOGISTICS LLC 1706 LLC	8269 NW 64TH ST # 50	MIAMI	FL	33166
3030150010190	15.53 AC 2.205 AC ML FLA FRUIT LAND CO SUB PB 2-17 TR-20 LESS E35FT & LESS W35FT & S35FT FOR RW LOT SIZE 96036 SQ FT OR 20639-0587 0802 1 COC 21988-2018 01 2004 5	ALL INVESTMENT HOLDINGS LLC	7001 NW 84TH AVE	MIAMI	FL	33166
3030150040020	15.53 AC 62 AC ML GENERAL HENRY PROPERTIES PB 82-24 PORT TR A - BEG 287.82FT E OF NW COR TRA TH SWLY 1723.95FT E209.76FT NELY 1723.95FT W209.76FT TO POB LOT SIZE 27041 SQ FT OR 20600-3443 07 02 5 (2)	TANGO REAL ESTATE INVESTMENTS LLC	7940 NW 67TH ST	MIAMI	FL	33166
2230100000445	10.53 AC 0.079 AC ML PORT DESC BEG 1314.36FT E & 40FT N OF SW COR OF SEC FOR POB TH N 89 DEG E 407.24 FT N 01 DEG W 15.77FT TH SWLY AD 64.22FT TH SWLY AD 343.06 FT TO POB PER COURT CASE NO. 12-12819 CA 15 FAU 22 3010 000 0440				FL	33166
3030140100084	14.53 AC 1.50 AC ML AND PL OF PB B-16 E221.08FT OF W706.12FT OF TR 9 LOT SIZE IRREGULAR OR 18331-4464 0900 1	STAR ELECTRIC DISTRIBUTORS INC	7800 NW 66TH ST	MIAMI	FL	33166
3030150010180	15.53 AC 4.24 AC ML FLA FRUIT LAND CO SUB PB 2-17 PORT TR 14 BEG 38FTN & 484FTW OF SE COR N294.83FT W623.85FT E294.83FT E623.85FT TO POB OR 19189-3697 0700 5 (3) COC 23505-4328 07 2005 2	ALMEDIA INVESTMENTS LLC	8027 NW 71ST ST	MIAMI	FL	33166
3030150010231	15.53 AC 1.78 FLA FRUIT LAND CO SUB PB 2-17 E239.9FT OF TR 25 LESS E35FT & LESS S35FT OR 11886-2315 0983 COC 24678-2048 03 2006 5	HYMAN ASH	8405 NW 66TH ST	MIAMI	FL	33166
3030150010316	15.53 AC 1 AC FLA FRUIT LAND CO SUB PB 2-17 S1/2 OF E264.48FT OF W793.41FT OF TR 32 LOT SIZE 43609 SQ FT OR 19631-4801 1294 416) COC 23949-2700 24813-2934 11 05 5	LOPEZ ASSETS CORP			FL	33166
3030150010331	15.53 AC 1.11 AC FLA FRUIT LAND CO SUB PB 2-17 W158.6FT OF E408.88FT OF TR 34 LESS S25FT OR 14408-1914 0190 5	CONCORDE WAREHOUSES LTD	8235 NW 64TH ST	MIAMI	FL	33166
3030150010450	15.53 AC 9.43 AC FLA FRUIT LAND CO SUB PB 2-17 TRACT 45 LESS E35FT & W40FT FOR RW	FLORIDA POWER & LIGHT CO			FL	33166
3030150010630	15.53 AC 2.17 AC ML FLA FRUIT LAND CO SUB PB 2-17 S1/2 OF TR 55 LESS RW & LESS W358.30FT ML AS MEAS ALG SL OR 18301-3059 1297 5	HERTZ EQUIPMENT RENTAL CORP	5900 NW 77TH CT	MIAMI	FL	33166
3030150010632	15.53 AC 1.23 AC ML FLA FRUIT LAND CO SUB PB 2-17 W358.30FT OF S1/2 OF TR 55 AS MEAS ALG SL LESS W35FT OR 18338-2229 0100 6 (23)	ELLER MEDIA COMPANY	5901 NW 79TH AVE	MIAMI	FL	33166
3030150010715	15.53 AC .812 AC ML FLA FRUIT LAND CO SUB PB 2-17 W120FT OF E664FT OF TR 62 LESS N35FT FOR RW OR 12243-0554 0884 5 COC 26458-4013 06 2008 5	BLADIMIR A MARRERO &	7990 NW 64TH ST	MIAMI	FL	33166
3030150070110	MANUFACTURERS IND PARK PB 100-37 LOT 11 BLK 1 LOT SIZE 19136 SQ FT OR 10916-1103 0980 1	MANUEL A GUTIERREZ TR	7945 NW 60TH ST	MIAMI	FL	33166
3030150080140	PALMETTO PLACE CONDO UNIT 114-A UNDIV 3.57% INT IN COMMON ELEMENTS OFF REC 8261-1074 OR 16586-435 0499 1 COC 21609-1664 08 2003 1	SUD REAL ESTATE HOLDING LLC	7750 NW 71ST ST # 114A	MIAMI	FL	33166
3030150140040	GONLYON IND PARK PB 117-37 LOT 4 BLK 1 LOT SIZE 72994 SQ FT OR 23314-4481 0405 2(2)	BARR LLC	8090 NW 67TH ST	MIAMI	FL	33166
3030150280001	10 & 11 BLK 1	REFERENCE ONLY		UNINCORPORATED COUNTY	FL	33166
3030150280020	GONLYON PARK CONDO UNIT 3 UNDIV 20% INT IN COMMON ELEMENTS OFF REC 11552-2079 OR 17881-2365 1197 5	MICHAEL KEENER	8034 NW 67TH ST	MIAMI	FL	33166
3030150290030	GONLYON PARK CONDO UNIT 4 & 5 UNDIV 40% INT IN COMMON ELEMENTS OFF REC 11552-2079 OR 20625-1422 0402 1	MICHAEL G KEENER	8036 NW 67TH ST	MIAMI	FL	33166
3030150550010	CROWN PARK CONDO UNIT 7933 UNDIV 4.35% INT IN COMMON ELEMENTS OFF REC 17590-0991 OR 20046-2622 1101 1 COC 22885-1525 09 2004 5	JOSE MANUEL MARQUES	7953 NW 64TH ST	MIAMI	FL	33166
3030150620090	SORRENTO INDUSTRIAL PARK CONDO UNIT 7917 UNDIV 3.6230% INT IN COMMON ELEMENTS OFF REC 23359-3890 OR 22987-1925 0105 2 COC 25720-2943 08 2007 1	9804 COSTA DEL SOL LLC	7917 NW 64TH ST # 7917	MIAMI	FL	33166
3030150620210	SORRENTO INDUSTRIAL PARK CONDO UNIT 7941 UNDIV 3.6230% INT IN COMMON ELEMENTS OFF REC 23359-3890 OR 22987-1925 0105 2 COC 25798-1774 07 2007 1	ULTRA FENCE INC	7941 NW 64TH ST # 7941	MIAMI	FL	33166
3030150620220	SORRENTO INDUSTRIAL PARK CONDO UNIT 7943 UNDIV 3.6230% INT IN COMMON ELEMENTS OFF REC 23359-3890 OR 22987-1925 0105 2 COC 23818-1830 09 2005 1	LOCALLOG LLC	7943 NW 64TH ST # 7943	MIAMI	FL	33166
3030150640060	PALMETTO COMMERCE CNTR CONDO INC UNIT 6 BLDG A UNDIV 0.0901% INT IN COMMON ELEMENTS OFF REC 24848-1427 COC 25162-0444 11 2006 2	PE LUE HOLDINGS LLC	7763 NW 64TH ST STE 6A	MIAMI	FL	33166
3030150650040	0143	VIRGILIO ANTONIO CHOJURNO BLOIS	8341 NW 64TH ST	MIAMI	FL	33166
3030150650170	EAGLE PARK CONDO UNIT 17 UNDIV 1/64 INT IN COMMON ELEMENTS OFF REC 25461-0143 COC 25586-3730 04 2007 1	MIDTOWN MIRAMAR LLC	8315 NW 64TH ST STE 1	MIAMI	FL	33166
3030150010714	15.53 AC .812 AC ML FLA FRUIT LAND CO SUB PB 2-17 W120FT OF E784FT OF TR 62 LESS N35FT FOR RW LOT SIZE 35400 SQ FT OR 20789-2453 1002 6	MASTER CONSTRUCTION OF SOUTH	8040 NW 64TH ST	MIAMI	FL	33166

<i>Parcel ID</i>	<i>Legal Description</i>	<i>Owner Name</i>	<i>Property Address</i>	<i>Property City</i>	<i>Property State</i>	<i>Property Zip Code</i>
	15 53.40 .39 AC NWL GENERAL HENRY PROPERTIES PB 92.24 PORT OF TR A BEG 476.98FTE OF NW COR TR A TH S129.95FT E198.24FT W195.5FT TO POB OR 20600-3443 0702 5 (2)	TANGO REAL ESTATE INVESTMENTS LLC	7810 NW 67TH ST	MIAMI	FL	33166
3030150040040	GOONLYON IND PARK PB 117-37 LOT 18 BLK 1 LOT SIZE 12993 SQ FT OR 20460-1207 0602 6	ALLINSON GROUP LLC	8031 NW 66TH ST	MIAMI	FL	33166
3030150140180	MANUFACTURERS IND PARK PB 100-37 LOT 12 BLK 1 LOT SIZE 19137 SQ FT OR 16858-1276 1095 1	DAVID MEDINA	7935 NW 60TH ST	MIAMI	FL	33166
3030150070120	CROWN PARK CONDO UNIT 8009 UNDIV 5 35% INT IN COMMON ELEMENTS OFF REC 17590-0091 OR 17681-0498 0697 2	BIK INVESTMENTS INC	8009 NW 64TH ST # 8009	MIAMI	FL	33166
3030150550130		REFERENCE ONLY	6000 NW 84TH AVE	MIAMI	FL	33166
3030150670001						





Parcel ID	Legal Description	Owner Name	Property Address	Property City	Property State	Property Zip Code
2230110020120	AUSCO WAREHOUSE CONDO UNIT 2E - BLDG 2 UNDIV 1/4 INT IN COMMON ELEMENTS CLERKS FILE 74R-220329 OR 22405-3927 06 2004 1	ACK HOLDINGS LLC	7101 NW 74TH ST	MEDLEY	FL	33166
2230110020592	11 53 40 .758 AC FLA FRUIT LAND CO SUB PB 2-17 N25FT OF TR 39 AKA PARCEL T-20 METROPOL FIAU 22-3011 002 0622 COURT CASE 99-0100	MIAMI-DADE COUNTY		MEDLEY	FL	33166
2230110020640	1017.47FTW OF SE COR OF S1/2 OF N1/2 OF SE 1/4 OF SW 1/4 FOR POB TH S 89 DEG W 302.26FT N 01 DEG W 21.07FT S 85 DEG E 59.12FT S 87 DEG E 38.12FT S 89 DEG E	AMAC S FLA ACQUISITIONS LLC	7350 NW 77TH ST	MEDLEY	FL	33166
2230110020643	OF SE1/4 OF SW1/4 AKA PORT OF TR 38 LESS BEG 417FTW OF S1/2 OF N1/2 OF SE1/4 OF SW1/4 TH W83FT N13FT E83FT S12.83FT TO POB OR 18594-2973 & 74 0399 5 COC	COOS HOLDINGS INC	7230 NW 77TH ST	MEDLEY	FL	33166
2230110020644	SE1/4 OF SW1/4 AKA PORT OF TR 38 LESS BEG 500 FTW OF SE COR OF S1/2 OF N1/2 OF SE1/4 OF SW1/4 CONT S 89 DEG W 150FT N 01 DEG W 13FT N 89 DEG E 150FT S 01	JMA INVESTMENTS MIAMI LLC	7250 NW 77TH ST	MEDLEY	FL	33166
2230110020645	& LESS BEG 747.45FTW OF SE COR OF S1/2 OF N1/2 OF SE1/4 OF SW1/4 TH S 89 DEG W270.02FT N 01 DEG W 12.57FT N 89 DEG E 270.04FT S 01 DEG E 12.01FT TO POB LOT	AMERICAN BEVERAGE BOTTLING LLC	7330 NW 77TH ST	MEDLEY	FL	33166
2230110020646	DEG W 13.51FT N 89 DEG 97.45FT S 01 DEG E 13.31FT TO POB LOT SIZE 30835 SQ FT OR 17543-4132 0297 4	MAAS HOLDINGS MIAMI LLC	7250 NW 77TH ST	MEDLEY	FL	33166
2230110020647	OF SE1/4 OF SW1/4 AKA PORT OF TR 38 LESS BEG 350FTW OF SE COR OF S1/2 OF N1/2 OF SE1/4 OF SW1/4 CONT W67FT N12.83FT E 67FT S12.69FT TO POB OR 19669-	PLAYGROUND USA CORP	7224 NW 77TH ST	MEDLEY	FL	33166
2230110020650	AT NE COR OF N1/2 OF S1/2 OF SE1/4 OF SW1/4 TH S 89 DEG W 367.04FT S 01 DEG E 32.29FT S 89 DEG W 142.39FT S 83 DEG W 100.60FT S 89 DEG W 40.84FT FOR POB TH	VENEVISION STUDIOS LLC	7321 NW 75TH ST	MEDLEY	FL	33166
2230110020651	LESS N25FT & LESS BEG 235.01FTW & 25FTS OF NE COR OF N1/2 OF S1/2 OF SE1/4 OF SW1/4 CONT S11.56FT W84.54FT N4FT W47.61FT N7.28FT E132.03FT TO POB LOT SIZE	AIRPLANE PARTS CORP	7211 NW 75TH ST	MEDLEY	FL	33166
2230110020652	W132.03FT & LESS N25FT & LESS BEG AT X OF WIL OF E15FT OF SW1/2 & S/L OF N25FT OF TR 39 TH W220FT S11.56FT E9.39FT ELY AD 139.62FT S25.27FT E71.92FT	7510 MEDLEY LLC	7510 NW 72ND AVE	MEDLEY	FL	33166
2230110020653	COR OF N1/2 OF S1/2 OF SE1/4 OF SW1/4 CONT S7.28FT S 89 DEG W 142.39FT S 83 DEG W 100.60FT S 89 DEG W 306.49FT N3.22FT S 89 DEG W 40.84FT N14.41FT	MIAMI-DADE COUNTY		MEDLEY	FL	33166
2230110020654	COR OF N1/2 OF S1/2 OF SE1/4 OF SW1/4 CONT S11.56FT W84.54FT N4FT W 47.61FT N7.28FT E132.03FT TO POB AKA PARCEL T-18 METROPOL EXT LOT SIZE 1317 SQ FT	MIAMI-DADE COUNTY		MEDLEY	FL	33166
2230110020656	COR OF S1/2 OF N1/2 OF SE1/4 OF SW1/4 FOR POB TH S 89 DEG W 302.26FT N 01 DEG W 21.07FT S 85 DEG E 59.12FT S 87 DEG E 38.12FT S 89 DEG E 116.63FT N 89 DEG E	MIAMI-DADE COUNTY	7331 NW 74TH ST	MEDLEY	FL	33166
2230110020660	11 53 40 1.88 AC FLA FRUIT LAND CO SUB PB 2-17 TRACT 40 LESS W148.5FT & LESS E893.29FT & LESS S35FT FOR ST LOT SIZE 81893 SQUARE FEET	IMAHOUSE LLC		MEDLEY	FL	33166
2230110020661	E185FT OF S325.4FT & LESS S35FT FOR ST LOT SIZE 105485 SQ FT COC 25953-4266 09 2007 1	STEEL LAND LLC	7265 NW 74TH ST	MEDLEY	FL	33166
2230110020662	11 53 40 .30 AC FLA FRUIT LAND CO SUB PB 2-17 W43.85FT OF E892.99FT LESS S35FT OF TRACT 40 LOT SIZE 12936 SQ FT OR 20937-2313 1202 5	B & B REALTY ENTERPRISES LLC	7275 NW 74TH ST	MEDLEY	FL	33166
2230110020663	40 OF SW1/4 LESS S35FT LOT SIZE 91536 SQ FT OR 17237-4970/17248-4743 0486 5 COC 26053-4121 11 2007 2	IMAHOUSE LLC	7291 NW 74TH ST	MEDLEY	FL	33166
2230110020667	367.04FTW & 32.29FTS OF NE COR OF N1/2 OF S1/2 OF SE1/4 OF SW1/4 TH S 89 DEG W 142.39FT S 83 DEG W 100.60FT S 89 DEG W 40.84FT S 00 DEG W 287.10FT N 89 DEG E	IMAHOUSE LLC	7255 NW 75TH ST	MEDLEY	FL	33166
2230110020670	11 53 40 1 AC FLA FRUITLAND CO PB 2-17 E185FT OF S325.5FT TR 40 LESS S35FT & E35FT LOT SIZE 43550 SQ FT OR 11831-1823 0683 1	AL HAR INC	7400 NW 72ND AVE	MEDLEY	FL	33166
2230110020675	TRACT 40 TH N13.05FT E9FT N15.90FT W9FT N205.79FT E148.55FT S274.75FT W18.01FT S20.01FT W130.55FT TO POB FIAU FOLIO 22-3011-002-0680 OR 15453-2334	YONAMI BROTHERS LLC	7399 NW 74TH ST	MEDLEY	FL	33166
2230110020680	40 & PORT TR 41 DESS BEG SE COR OF TR 41 W108.27FT NW1.125 24FT N219.81FT E229.08FT S249.83FT TO POB LESS BEG 15FTN OF SW COR OF TRACT 40 TH N13.05FT	GLOBAL INVESTMENTS 77 LLC	7401 NW 74TH AVE	MEDLEY	FL	33166
2230110020681	BEG NW COR OF TR 40 E148.5FT S80.03FT W37.63FT N80.03FT E229.08FT TO POB FIAU 22-3011-002-0680 OR 14561-3104 0680 6	ARNALDO GARCIA & MARIA JULIA	7451 NW 74TH AVE	MEDLEY	FL	33166
2230110020700	SELV21.9FT TO PC CONCARE TO SW TH SELV ALG CURVE 102.69FT TO PT TH SELV95.99FT N326.94FT TO POB LESS BEG 502.40FTE & 74.80FTN OF SW COR OF	MIAMI-DADE COUNTY	7401 NW 74TH ST	MEDLEY	FL	33166
2230110020710	ALG ARC CURVE 182.08FT TO PRG TH NW1.125 & NELV ARC OF CURVE 169.49FT N1.03FT E154.86FT S 79 DEG E152.72FT S304.76FT TO POB LESS BEG 25.01FTS OF NE	CONSULIER ENGINEERING INC	7555 NW 74TH AVE	MEDLEY	FL	33166
2230110020711	TO PT ON N B/L TR 42 E150FT TO POB AKA PARCEL T-20 METROPOL	MIAMI-DADE COUNTY		MEDLEY	FL	33166
2230110020712	11 53 40 .976 AC N153.55FT OF E1/4 OF TR 43 LESS W25FT FOR RW	ELIM PROPERTY HOLDING GROUP LLC	7511 NW 74TH AVE	MEDLEY	FL	33166
2230110020713	W286.59FT N 23 DEG W ALG LIMITED ACCESS RW FOR 362.51FT E439.53FT S329.62FT TO POB & N35FT OF TR 42 LVG W OF NW 79 AVE LESS W49.53FT OR 10826-645 0780 4	CABOT II FL2W03 LLC	7578 NW 74TH AVE	MEDLEY	FL	33166
2230110020714	OF CURVE 158.83FT TO PRG NW1.125 & NELV ALG ARC OF CURVE 182.08FT N2.35FT W361.44FT S329.62FT E46FT TO POB LESS N35FT THEREOF LOT SIZE 114999 SQ FT	ALLSAFE WAREHOUSE ASSOC	7450 NW 74TH AVE	MEDLEY	FL	33166



Parcel ID	Legal Description	Owner Name	Property Address	Property City	Property State	Property Zip Code
2230110020715	COR OF TR 43 TH N 01 DEG W 21.07 FT FOR POB CONT N 01 DEG W 155.47 FT S 89 DEG W 329.93 FT S 01 DEG E 77.93 FT S 72 DEG E 76.21 FT S 74 DEG E 57.58 FT S 75 DEG E	J T AMERICA CORP	7501 NW 74TH AVE	MEDLEY	FL	33166
2230110020718	SE COR OF TR 43 TH S 89 DEG W 24.72 FT N 72 DEG W 24.72 FT S 74 DEG 57.58 FT S 75 DEG E 34.94 FT S 77 DEG E 46.28 FT SEL Y AD 126.72 FT S 01 DEG E 21.07 FT TO POB &	MIAMI-DADE COUNTY	7599 NW 74TH AVE	MEDLEY	FL	33166
2230110020719	42 TH N 80 DEG W 152.72 FT S 89 DEG W 52.46 FT SEL Y AD 50.41 FT SEL Y & ELY AD 156.37 FT N 10.79 FT TO POB AKA PARCEL T-6 METROPOL EXL LOT SIZE 2387 SQ FT	MIAMI-DADE COUNTY		MEDLEY	FL	33166
2230110020721	11 53 40 1.56 AC MFL FLA FRUIT LAND CO SUB PB 2-17 50 FT RY RW ACROSS TRS 43 & 44 AKA PARCEL T-20 METROPOL COURT CASE 99-0100	MIAMI-DADE COUNTY		MEDLEY	FL	33166
2230110020740	RWIL OF PALMETTO X-W /PB 65-121/ TH E ALG SIL OF TR 43 801.19 FT TH N63.74 FT TH NWL 650.76 FT LEFT ALG AN ARC 206.61 FT TO X ELY RW OF PALMETTO X-WAY TH	MURTON REALTY LLC	7500 NW 74TH AVE	MEDLEY	FL	33166
2230110020741	11 53 40 1.38 AC FL FRUIT LAND CO SUB PB 2-17 PORT OF TR 43 DESC COMM SE COR OF TR 43 TH S 89 DEG W 188.70 FT N 72 DEG W 176.64 FT FOR POB CONT N 72 DEG W 660.93 FT NWLY & WLY AD 206.61 FT S 06 DEG E 15.32 FT ELY AD 100.72 FT S 06 DEG W 15 FT ELY AD 92.77 FT S 76 DEG E 38.91 FT S 74 DEG E 58.83 FT S 72 DEG E 99.25 FT S 76 DEG E 473.21 FT N 01 DEG W 6.57 FT TO POB FAU 22 3011 002 0740 COURT CASE #99-00100	MIAMI-DADE COUNTY		MEDLEY	FL	33166
2230110220730	AUSCO WAREHOUSE CONDO UNIT 2F - BLDG 2 UNDIV 1/4 INT IN COMMON ELEMENTS	ACK HOLDINGS LLC	7101 NW 74TH ST	MEDLEY	FL	33166
2230110021170	CLERKS FILE 74R-220329 COC 22585-0773 07 2004 1	FEC RR		MEDLEY	FL	33166
2230110021171	11 53 40 2.20 AC COMPT FLA FRUIT LAND CO SUB PB 2-17 RW THRU TRACT 59	FIVE B LLC		MEDLEY	FL	33166
2230110021174	11 53 40 .977 AC FLA FRUIT LAND CO SUB PB 2-17 PORT OF TR 59 DESC BEG NW COR OF N1/2 OF S1/2 OF SW1/4 OF SE1/4 TH S 89 DEG E 116.57 FT SEL Y AD 339.42 FT S 58 DEG E 397.69 FT S 89 DEG W 107.31 FT N 58 DEG W 271.33 FT N 61 DEG W 76.19 FT N 64 DEG W 75.83 FT NWLY AD 165.74 FT S 89 DEG W 143.82 FT N 01 DEG W 39.26 FT TO POB FAU 22-3011-002-1173	MIAMI-DADE COUNTY		MEDLEY	FL	33166
2230110021180	11 53 40 1.017 AC FLA FRUIT LAND CO SUB PB 2-17 BEG NW COR TR 59 E ALG N1L TR 59 FOR 329.93 FT S 247.60 FT TO N RWIL OF FEC RR NW ALG N1L OF RR RW 397.05 FT N ALG WIL 35.36 FT TO POB LESS W20 FT FOR RW OR 15082-897 0691 2 (2) COC 22865-4584 06 2004 2	FIVE B LLC	7601 NW 72ND AVE	MEDLEY	FL	33166
2230110021190	11 53 40 1 AC MFL FLA FRUIT LAND CO SUB PB 2-17 BEG AT SW COR TR 59 TH E270.96 FT TO POB E 163.77 FT N 56 DEG 19 MIN 13 SEC W 546.94 FT S 120.32 FT SE328.15 FT TO POB	F E C RY CO		MEDLEY	FL	33166
2230110021200	11 53 40 1.82 AC MFL FLA FRUIT LAND CO SUB PB 2-17 W360.21 FT OF E990 FT OF N220 FT OF TR 59 LOT SIZE 79246 SQUARE FEET OR 15320-2685 1291 2 (2) COC 22865-4584 06 2004 2	FIVE B LLC		MEDLEY	FL	33166
2230110021221	TR 59 LESS BEG 249 87 FT S OF NW COR OF E990 FT S 56 DEG 19 MIN 13 SEC E149.87 FT W ALG SIL 124.73 FT N79.89 FT TO POB LOT SIZE IRREGULAR OR 15082-897 0691 (2) COC 22865-4584 06 2004 2	FIVE B LLC		MEDLEY	FL	33166
2230110030031	REED TERRACE PB 29-73 LOTS 1 THRU 3 LESS W6 FT & ALL OF LOT 4 BLK 2 LOT SIZE 20925 SQ FT OR 15540-3148 0392 4	RONNY PACHECO	7441 NW 72ND AVE	MEDLEY	FL	33166
2230110030034	REED TERRACE PB 29-73 LOTS 10-11-20-21 BLK 2 LOT SIZE 21600 SQ FT OR 12962-614 0786 4 COC 22105-4740 03 2004 1	DANIEL & MARTIN PROPERTIES LLC	7075 NW 74TH ST	MEDLEY	FL	33166
2230110030040	REED TERRACE PB 29-73 ALL LOT 27 & PORT OF LOTS 28 THRU 30 DESC BEG SE COR LOT 28 W90.63 FT NWLY AD 88.60 FT N10.63 FT E114.97 FT S139 FT TO POB BLK 2 LOT SIZE 20782 SQUARE FEET OR 13530-2134 1287 4	FREDERICK LENTZ	7195 NW 74TH ST	MEDLEY	FL	33166
2230110030041	REED TERRACE PB 29-73 599 FT OF LOT 12 & 520 FT OF LOT 14 & ALL LOTS 15 THRU 19 BLK 2 & 30 FT OF NW 70 AVE LVG E & ADJ CLOSED PER R-C-568 LOT SIZE 37992 SQ FT OR 10289-1925 0978 1	DOUGLAS H LOVELLY & CAROL A	7025 NW 74TH ST	MEDLEY	FL	33166
2230110030042	REED TERRACE PB 29-73 N70.2 FT OF LOT 12 & ALL LOT 13 & N25 FT OF LOT 14 BLK 2 & 30 FT OF NW 70 AVE LVG E & ADJ & 30 FT OF NW 75 ST LVG N & ADJ CLOSED PER R-C-568 LOT SIZE 18998 SQ FT OR 19780-4929 0701 6 (3)	ARCHIE REALTY INC	6971 NW 74TH ST	MEDLEY	FL	33166
2230110220001	AUSCO WAREHOUSE CONDO REED TERRACE PB 29-73 LOTS 5 THRU 9 & LOTS 22 THRU 26 BLK 2 AS DESC IN DECL OR 8787-269 74R-220329 FAU 22-3011-003-0032	REFERENCE ONLY	7101 NW 74TH ST	MEDLEY	FL	33166
2230110220010	AUSCO WAREHOUSE CONDO UNIT 1A - BLDG 1 UNDIV 1/4 INT IN COMMON ELEMENTS	DAVENPORT HOLDINGS INC	7101 NW 74TH ST # 1A	MEDLEY	FL	33166
2230110220030	CLERKS FILE 74R-220329 OR 10460-2532 0779 4 COC 22568-2361 07 2004 1					
	CLERKS FILE 74R-220329 OR 20905-4648 0502 4 COC 23132-2078 02 2005 1	RAUL F FERNANDEZ	7101 NW 74TH ST # 1-C	MEDLEY	FL	33166



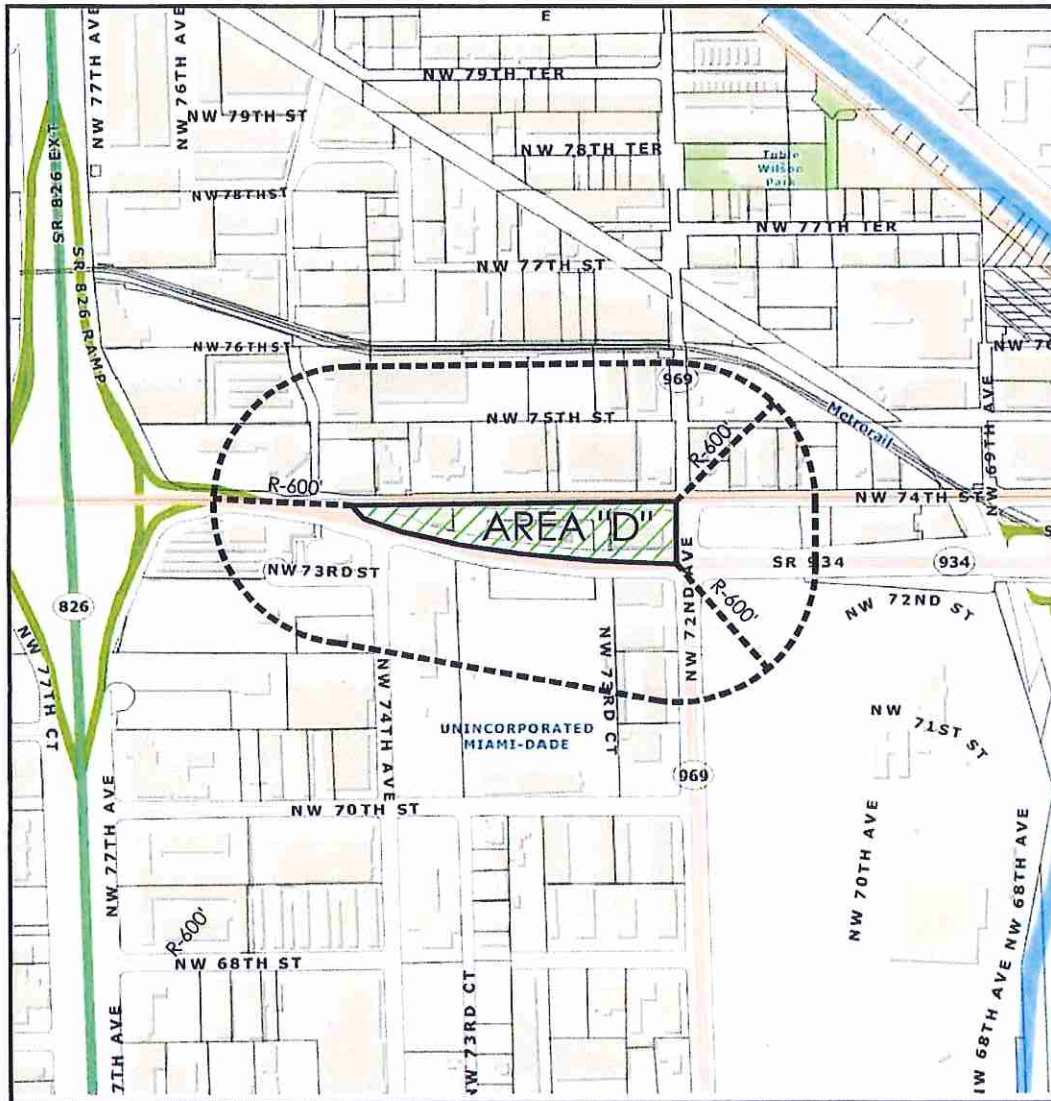
Parcel ID	Legal Description	Owner Name	Property Address	Property City	Property State	Property Zip Code
2230110220040	AUSCO WAREHOUSE CONDO UNIT 1D - BLDG 1 UNDIV 1/4 INT IN COMMON ELEMENTS CLERKS FILE 74R-220329 OR 17098-1373 1183 4 COC 25321-0810 01 2007 1	FERNANDO ALFONSO &	7101 NW 74TH ST # 1D	MEDLEY	FL	33166
2230110220050	AUSCO WAREHOUSE CONDO UNIT 1E - BLDG 1 UNDIV 1/4 INT IN COMMON ELEMENTS CLERKS FILE 74R-220329 COC 23741-2191 08 2005 1	AFFORDABLE BUSINESS EQUIP LLC	7101 NW 74TH ST # 1E	MEDLEY	FL	33166
2230110220060	AUSCO WAREHOUSE CONDO UNIT 1F - BLDG 1 UNDIV 1/4 INT IN COMMON ELEMENTS CLERKS FILE 74R-220329 OR 17098-1374 1183 4 COC 22558-1096 08 2004 1	BGONE LLC	7101 NW 74TH ST # 1F	MEDLEY	FL	33166
2230110220070	AUSCO WAREHOUSE CONDO UNIT 1G - BLDG 1 UNDIV 1/4 INT IN COMMON ELEMENTS CLERKS FILE 74R-220329 OR 10460-2533 0779 4 COC 23398-1113 05 2005 1	ARCHIE RLTY INC	7101 NW 74TH ST # 1G	MEDLEY	FL	33166
2230110220080	AUSCO WAREHOUSE CONDO UNIT 2A - BLDG 2 UNDIV 1/4 INT IN COMMON ELEMENTS CLERKS FILE 74R-220329 OR 16895-2432 0885 2	WOOD & MICA FURNITURE INC	7101 NW 74TH ST # 2A	MEDLEY	FL	33166
2230110220110	AUSCO WAREHOUSE CONDO UNIT 2D - BLDG 2 UNDIV 1/4 INT IN COMMON ELEMENTS CLERKS FILE 74R 220329 OR 19196-3159 0900 2	L & J WAREHOUSE LLC	7101 NW 74TH ST	MEDLEY	FL	33166
2230110220140	AUSCO WAREHOUSE CONDO UNIT 2G - BLDG 2 UNDIV 1/4 INT IN COMMON ELEMENTS CLERKS FILE 74R-220329 COC 22565/0772 07 2004 1	ACK HOLDINGS LLC	7101 NW 74TH ST # 2G	MEDLEY	FL	33166
2230110280001	LO-GAR CONDO 11 53 40 E350FT OF TR 38 LESS REC R/W LESS THE NORTH & EAST 35FT & LESS PARCEL T-15 METROPOL EX T LOT SIZE 78633 SQ FT	REFERENCE ONLY		MEDLEY	FL	33166
2230110280010	LO-GAR CONDO UNIT 7200 UNDIV 27 27% INT IN COMMON ELEMENTS OFF REC 10775- 1285 OR 20565-1783-20565-1808 0702 1	NATIONAL LIFT TRUCK SERVICE INC	7200 NW 77TH ST	MEDLEY	FL	33166
2230110280020	LO-GAR CONDO UNIT 7210 UNDIV 57 50% INT IN COMMON ELEMENTS OFF REC 10775- 1285 OR 10807-314 0780 1 COC 25992-3528 09 2007 4	NW BLDG LLC	7210 NW 77TH ST	MEDLEY	FL	33166
2230110020603	FLA FRUIT LANDS CO SUB PB 2-17 PORT OF TR 38 DESC BEG AT X OF SL OF TR 38 & W/L OF E35FT OF SW1/4 TH S 89 DEG W 314 99FT N 01 DEG W 19 62FT N 89 DEG E 314 99FT S 01 DEG E 19 62FT TO POB LOT SIZE 6176 SQ FT FIAU 22-3011-028-0010- 0020-0030 OR 18411-1463 1288 3	MIAMI-DADE COUNTY		MEDLEY	FL	33166
2230110021173	11 53 40 2 623 AC FLA FRUIT LAND CO SUB PB 2-17 BEG SW COR TR 38 E ALG SL 781 81FT NWLY ALG REC R/W 397 69FT TH ALG CURVE TO LEFT ARC DIST OF 339 42FT W 131 57FTS ALG W/L FOR 304 91FT TO POB LESS COMM SW COR OF N1/2 OF S1/2 OF SW1/4 OF SE1/4 TH N 89 DEG E 659 89FT N 01 DEG W 9 40FT FOR POB CONT N 01 DEG W 68 74FT N 58 DEG W 192 36FT S 01 DEG E 70 01FT S 58 DEG 191 66FT TO POB & LESS W20FT FOR R/W COC 23475-2366 05 2005 1	7501 MEDLEY CIVIL LLC	7501 NW 72ND AVE	MEDLEY	FL	33166
3030140100480	14-53-40 1 14 AC M/L AMD PL OF PB 8-16 THAT PART TR 63 LESS E30FT & LESS N40FT LYG N OF R/W OF NW 74 ST LOT SIZE 49685 SQ FT OR 19702-4081 0301 6 (2)	MIAMI COMMERCIAL LLC	7362 NW 72ND AVE	MIAMI	FL	33166
3030140100491	14 53 40 2 09 AC M/L AMD PL OF PB 8-16 THAT PT OF N1/2 OF TR 63 LESS E 50FT LYG S OF R/W FOR NW 74 ST LOT SIZE 91379 SQ FT OR 17133-0254 & 0259 2 (2)	MDR WAREHOUSES LTD	7208 NW 72ND AVE	MIAMI	FL	33166
3030140100510	14 53 40 15 864 AC AMD PL OF PB 8-16 TRS 64 & 65 LESS E450FT OF W580FT OF S335FT OF N435FT THEREOF LESS A STRIP OF LAND 75 X 10 E OF TR 64 & N OF STATE RD 934 & LESS N40FT & S2FT FOR R/W & LESS COM AT NE COR OF NW1/4 OF SEC 14 TH S 01 DEG E 335 11FT S 89 DEG W 322 47FT W/LY AD 7 46FT FOR POB TH S 01 DEG E 6 28FT NWLY AD 312 18FT SELY AD 311 61FT TO POB FOR R/W LOT SIZE 691023 SQFT	MIAMI-DADE COUNTY	7301 NW 70TH ST	MIAMI	FL	33166
3030140100511	14 53 40 AMD PLAT OF PB 8-16 A STRIP OF LAND 75 X 10 E OF TR 64 & N OF STATE RD 934 LOT SIZE 750 SQ FT FIAU FOLIO 30-3014-010-0510 OR 19702-4081 0301 6 (2)	MIAMI COMMERCIAL LLC			FL	33166
3030140100520	14 53 40 2 84 AC M/L AMD PL OF PB 8-16 E450FT OF W580FT OF S335FT OF N435FT OF TRS 64 & 65 LESS BEG 225 05FTS & 85FT M/L W OF NE COR TR 64 TH NWLY 463 52FT M/L SLY 10FT M/L SELY 453 83FT M/L NLY 10FT M/L TO POB PR ADD 7300 NW 74 ST LOT SIZE 123800 SQUARE FEET	MIAMI-DADE COUNTY	7300 NW 74TH ST	MEDLEY	FL	33166
3030140020040	14 53 40 PB 22-31 SHOPS ADD TO HIALEAH SEC 1 BEG SW COR LOT 29 E40FT N43 27FT TH NWLY 41 15FT TH S51 48FT TO POB LOT SIZE 1912 SQUARE FEET COC 26381-2829 05 2008 5	BETTY L DUNN			FL	33166
3030140020220	14 53 40 12 AC PB 22-31 SHOPS ADD TO HIALEAH SEC 1 LOT 47 LOT SIZE 5152 SQUARE FEET OR 15893-3613 & 3614 0593 4 COC 26381-2832 04 2008 5	BETTY L DUNN			FL	33166
3030140070100	14 53 40 PB 38-43 REV PL OF 2ND ADD TO JUNC CITY BEG NE COR TR 2-B S58 31FT SWLY 123 12FT N68 09FT E128 96FT TO POB & 12FT ALLEY LYG BETWEEN TR 2 & TR 2-B & 12FT ALLEY LYG BETWEEN TR 2-A & TR 2-B CLOSED PER R-147-72 & E40FT OF TR 2 LESS N10FT FOR R/W LOT SIZE 25449 SQ FT OR 13492-3527 0787 5	FLORIDA POWER & LIGHT CO			FL	33166
3030140100020	14 53 40 AMD PL OF PB 8-16 E365 67FT M/L OF TRACT 3 LOT SIZE 120561 SQ FT OR 12762-286 0186 1	NW 74 AVE ASSOC	7120 NW 74TH AVE	MIAMI	FL	33166

Parcel ID	Legal Description	Owner Name	Property Address	Property City	Property State	Property Zip Code
3030140100501	14 53 40 2.067 AC AMD PL OF PB 8-16 N1/2 OF S1/2 OF TR 63 LESS ESQFT FOR RD LOT SIZE 90038 SQ FT OR 17133-0254 & 0259 2 (2)	MDR WAREHOUSES LTD	7100 NW 72ND AVE	MIAMI	FL	33166
3030140100530	14 53 40 7.22 AC AMD PLAT OF BEG NE COR TR 66 S28FT TO POB TH S1029.58FT W296.81FT N 01 DEG W 952.24FT N 88 DEG E 9.81FT N 01 DEG W 84.03FT NELY AD 72.47FT S 78 DEG E 217FT TO POB LOT SIZE 314484 SQ FT OR 19702-2110 0501 6	RECHTIEN HOLDINGS LLC	7227 NW 74TH AVE	MIAMI	FL	33166
3030140140010	14 53 40 383 AC M/L ANIMAL GENERAL HOSPITAL PB 85-15 TRACT A LESS DESC COMM NW COR OF NE 1/4 OF NW 1/4 OF SEC TH N 89 DEG E 74.92FT S 00 DEG E 66.63FT FOR POB CONT S 75 DEG E 91.90FT S 63 DEG E 65.79FT N 76 DEG W 143.43FT N 00 DEG W 12.29FT TO POB FOR RW OR 12888-785 0486 4	THOMAS J CAMPBELL PUBLIC STORAGE INSTITUTIONAL FUND	7390 NW 74TH ST 7511 NW 73RD ST	MEDLEY MIAMI	FL FL	33166 33166
3030140200010	JAL SUB PB 127-42 TR A LOT SIZE 3.35 AC M/L OR 16206-0896 0194 1	WENDY'S PROPERTIES LLC	7401 NW 73RD ST	MIAMI	FL	33166
3030140230010	WENDY'S A + B PB 143-92 T-18247 TR A LOT SIZE 38258 SQ FT M/L FAU 30-3014-020-0020 & 0030 OR 18067-1034 0983 1	KRIS ALTER	7250 NW 74TH AVE	MIAMI	FL	33166
3030140250010	TRANSPORT INTERNATIONAL POOL PB 151-82 T-19742 TR A LOT SIZE 286038 SQ FT M/L FAU 30-3014-010-0010	EARTHMOVING GROUP LLC	7210 NW 74TH AVE	MIAMI	FL	33166
3030140250020	TRANSPORT INTERNATIONAL POOL PB 151-82 T-19742 TR B LOT SIZE 48212 SQ FT M/L FAU 30-3014-010-0010 OR 17820-4686 0697 1 COC 26474-3056 06 2008 4	MACHINERY PARTNERS FINANCE LTD	7181 NW 77TH AVE	MIAMI	FL	33166
3030140290010	POWERTRAC SUB PB 159-71 T-20591 TRACT A LOT SIZE 165502 SQ FT FAU 30-3014-010-0015	MIAMI-DADE COUNTY			FL	33166
3030140310020	WILLIAM E LEHMAN CENTER PB 168-078 T-12396 TR B LOT SIZE 77033 SQ FT M/L FAU 30 3014 007 0071 & 008-0181 & 0191 & 0200	JK BLDG CORP	7220 NW 77TH ST	MEDLEY	FL	33166
2230110280030	LO-GAR CONDO UNIT 7220 UNDIV 15.23% INT IN COMMON ELEMENTS OFF REC 10775-1285 OR 12369-4842 1184 1 COC 22306-4395 05 2004 1	WOOD & MICA FURNITURE INC	7101 NW 74TH ST # 2B	MEDLEY	FL	33166
2230110220090	AUSCO WAREHOUSE CONDO UNIT 28 - BLDG 2 UNDIV 1/14 INT IN COMMON ELEMENTS CLERKS FILE 74R-220329 OR 16895-2432 0895 2	L & J WAREHOUSE LLC	7101 NW 74TH ST	MEDLEY	FL	33166
2230110220100	AUSCO WAREHOUSE CONDO UNIT 2C - BLDG 2 UNDIV 1/14 INT IN COMMON ELEMENTS CLERKS FILE 74R-220329 OR 19186-3158 0600 2					





## 600' FEET RADIUS MAP



### LEGAL DESCRIPTION:

BEGIN at the point of intersection of State Road 826 (Palmetto Expressway) and the North right-of-way line of N.W. 74th Street; THENCE Easterly along the said North Right-of-Way line of N.W. 74th Street to the point of intersection with the centerline of N.W. 72nd Avenue; THENCE Southerly along the said centerline of N.W. 72nd Avenue to the point of intersection of the North Right-of-Way line of S.R. 934 (the Hialeah Expressway [N.W. 74th Street Connector]); THENCE Westerly along the said North right-of-way line, along its curve to the point of intersection with the North Right-of-Way line of N.W. 74th Street, said point being the POINT OF BEGINNING.

GRAPHIC SCALE





**Continued Application for Annexation  
(resulting from boundary changes initiated in 2000)**

for

Sections: 31-52S-40E and 09-53S-40E, (less the portions thereof currently within the  
municipal boundary of the Town of Medley, Florida), Miami-Dade County, FL

and

**Revised Application for Annexation  
(resulting from boundary changes initiated in 2004)**

for

Section 15-53S-40E, (less the portions thereof currently within the municipal boundary of  
the Town of Medley, Florida and less the portions thereof proposed for annexation in  
2016 by the City of Doral), together with a portion of Section 14-53S-40E

by

**Town of Medley, Florida**

**Mayor Roberto Martell**

Vice-Mayor Ivan Pacheco

Councilperson Edgar Ayala

Councilperson Griselia DiGiacomo

Councilperson Jack Morrow

## **Executive Summary**

In October 2000, the Town of Medley proposed a change (expansion) of its municipal boundaries by annexing certain lands. Thereafter, a portion of such request for annexation was granted by the Miami-Dade County Board of County Commissioners (MDBCC). A portion was also deferred. Subsequently, in March 2004, the Town again proposed an additional change (expansion) of its municipal boundaries by annexing certain other lands. This application for annexation was not heard by MDBCC.

The Town has, and is now pursuing continued action on the above annexation applications that were deferred and/or not heard by the MDBCC. The effort is being coordinated with the Cities of Doral and Miami Springs together with the Village of Virginia Gardens per the instructions of the MDBCC to ensure each municipality seeks and acquires areas compatible and serviceable by each municipality.

The proposed annexations consist largely of industrial, light industrial and commercial properties. The entire Town of Medley, less a few small residential areas, is entirely comprised of commercial and industrial uses. The existing land uses of the proposed annexation areas are highly compatible with the Town of Medley's existing land use mix and ability to provide services.

The Town's police are trained to respond to issues related to industrial, warehouse, and commercial areas. Currently, Medley has a mutual aid agreement with Miami-Dade County to service the described annexation areas as requested and the Town of Medley provides patrol of these areas as needed. The Medley Police Headquarters and substation are located within one half to two miles from the proposed annexation areas.

The Town of Medley supports a County-wide fire and emergency medical service system and plans to continue support of Miami-Dade Fire Rescue service in future annexation areas. The Town will be providing plan review, building permitting (except DERM and Fire Department approvals), and inspections of all trades. Additional municipal services include road repair, a stormwater utility, emergency response, potable water and wastewater services, and numerous social services.

Finally, the proximity of Town of Medley services allows for efficient and convenient local government services for the proposed annexation areas. Noteworthy is the fact that all the proposed annexation areas described herein are contiguous to the Town of Medley.

Due to this proposed boundary geography and other applicable factors, the Town is the governmental entity in the best position to cost-efficiently extend a number of existing



urban services, such as police protection, potable water, wastewater, and stormwater services as future development occurs or as the need arises. It is important to note that annexation will also make local government officials and services much closer and more accessible to the property owners of the proposed annexation areas.

In summary, the proposed annexation areas will provide future land for the long term growth of Medley, significant job creation, and increase the tax base of the Town and Miami-Dade County for operation and infrastructure improvements in the future.

***For the reasons stated above, it is appropriate that Miami-Dade County approve the annexation of these proposed areas into the municipal limits of the Town of Medley.***

This report has been prepared consistent with the requirements of Chapter 20, Article I, Section 20-3 of the Miami-Dade County Code in order to document the key characteristics and impacts of the proposed annexation by the Town of Medley.

**MIAMI-DADE COUNTY**  
**OFFICE OF STRATEGIC BUSINESS MANAGEMENT**  
**ANNEXATION CHECKLIST**  
**Governing Body of Municipality Initiated Request**

<b>Item Number</b>	<b>Town Report Page Number</b>	<b>County Code Section</b>	<b>Requirement</b>
1.	Original attached.	20-3.	3 certified copies of resolution requesting boundary change
2.	Original Attached.	20-3.	Proof of compliance with public hearing notice requirements – held pursuant to written notice mailed to all owners of property within the area and 600' thereof and pursuant to published notice – not required if property owners consent to boundaries change in writing
3.	p.8	20-3. (A)	Accurate legal description of the land areas
4.	p.10	20-3. (B)	Map or survey sketch showing location of areas involved, existing boundaries of municipality affected, and indicating relation of areas to existing municipal boundaries
5.	p.12	20-3. (C)	Certificate of the County Supervisor of Registration certifying that the area involved contains fewer than 250 qualified electors
6.	p.14	20-3. (D)	Statement setting forth the grounds or reasons for the proposed boundary changes

Item Number	Town Report Page Number	County Code Section	Requirement
7.	p.28	20-3. (E)	Statement declaring whether any enclave, as defined in Section 20-7 (A) (1) (c), borders the municipality and whether the proposed boundary change includes such enclave.
8.	p.28	20-3. (F)	Additional Information
	p.28	20-3. (F)(1)	Land use plan and zoning information showing zoning on subject areas to be annexed shall be submitted regardless of size of area or state of existing development
	p.36	20-3. (F)(2)	List of services to be provided under listed headings – described in detail – the character and amount of services the municipality would provide if area is annexed – discussion of service levels shall take into account existing development and changes in the character and extent of development which may reasonably anticipated in near future based on land use plan and zoning for area – the character and amount of services currently received in the area sought for annexation shall be set forth for comparative purposes
	p.36	20-3. (F)(2)(a)	Police protection
	p.37	20-3. (F)(2)(b)	Fire protection
	p.37	20-3. (F)(2)(c)	Water supply and distribution

Item Number	Town Report Page Number	County Code Section	Requirement
	p.37	20-3. (F)(2)(d)	Facilities for the collection and treatment of sewage
	p.38	20-3. (F)(2)(e)	Garbage and refuse collection and disposal
	p.38	20-3. (F)(2)(f)	Street lighting
	p.38	20-3. (F)(2)(g)	Street construction and maintenance
	p.38	20-3. (F)(2)(h)	Parks and recreation facilities and services
	p.39	20-3. (F)(2)(i)	Building Inspection
	p.39	20-3. (F)(2)(j)	Zoning administration
	p.40	20-3. (F)(2)(k)	Local planning services
	p.40	20-3. (F)(2)(l)	Special services not listed above (stormwater management and housing and economic development)
	p.41	20-3. (F)(2)(m)	General government
9.	p.42	20-3. (F)(3)	Timetable for supplying services listed above in terms of how soon after annexation the service will be provided – if changes in the character and extent of the development in the area can be reasonably anticipated, these changes shall be taken into account in the proposed timetable
10.	p.42	20-3. (F)(4)	Financing of the services listed above – include estimates of the cost of providing, maintaining, and operating the service along with the method used

Item Number	Town Report Page Number	County Code Section	Requirement
			to in making the estimate – funding sources shall be stated and the effect this will have on the remainder of the municipality shall be analyzed
11.	p.46	20-3. (F)(5)	Tax load on the area to be annexed – narrative, including estimated figures, direct and indirect tax revenue from the area sought after annexation compared with the current period before annexation – appraise the tax impact on property owners and others residing or doing business in area and within the municipality – methods utilized in making estimates shall be fully and clearly set forth
	See p.26	20-3. (F)(6)	Identification of any areas designated as terminals in the County's Adopted Land Use Plan Map
	NA	20-3. (F)(6)(a)	The reason any area designated terminals and areas located within one-half mile should be annexed to the municipality
	NA	20-3. (F)(6)(b)	The impact that annexation may have on the operation and future development of facilities within designated terminals
	NA	20-3. (F)(6)(c)	Municipalities assessment of present and future importance to the economy, job generation, and future development of the County and the region of any area designated



Item Number	Town Report Page Number	County Code Section	Requirement
			terminals and surrounding areas to be included in the annexation
	NA	20-3. (F)(6)(d)	Whether the land uses within areas designated terminals and surrounding areas are compatible with adjacent land uses within the annexing municipality
	NA	20-3. (F)(6)(e)	Proposed interlocal agreement with the County would include provisions agreeing to the County's retention of master plan and regulatory control over any area designated terminals and surrounding areas
12.	p.48	20-3. (G)	Certificate of the Town Planner certifying that the area proposed for annexation or separation having two hundred and fifty (250) or fewer registered electors is more than fifty (50) percent developed residential
	NA	20-3. (H)	A petition filed with the Clerk of the County Commission indicating the consent of twenty (20) percent plus one (1) of the electors in the area proposed for annexation provided however, no petition shall be required where the property proposed for annexation is vacant or where there are two hundred fifty (250) or fewer resident electors

### **3. Legal Description of the Land Area (Annexation Areas).**

All of Section 31, Township 52 South Range 40 East, As situate within Miami-Dade County, comprising approximately 640.77 acres more or less.

TOGETHER WITH:

All of Section 9, Township 53 South, Range 40 East, LESS Tract 46, LESS Tract 47 and LESS Tract 57 all of FLORIDA FRUIT LANDS COMPANY'S SUBDIVISION NO. 1, according to the plat thereof as recorded in Plat Book 2, Page 17, of the Public Records of Miami-Dade County, Florida, ( portions thereof currently within the municipal boundary of the Town of Medley, Miami-Dade County), comprising approximately 572 acres more or less.

TOGETHER WITH:

A portion of Section 14, Township 53 South, Range 40 East, of FLORIDA FRUIT LANDS COMPANY'S SUBDIVISION NO.1, according to the plat thereof as recorded in Plat Book 2, Page 17 of the Public Records of Miami-Dade County, Florida, said parcel being more particularly described as follows:

BEGIN at the intersection of State Road 826 (Palmetto Expressway) and N.W. 74<sup>th</sup> Street; THENCE East along the North Right-of-Way line of N.W. 74<sup>th</sup> Street to its intersection with the centerline of the Right-of-Way of N.W. 72<sup>nd</sup> Avenue; THENCE South to the North Right-of-Way line of S.R. 934 (the Hialeah Expressway [N.W. 74<sup>th</sup> Street Connector]); THENCE Westerly along such Right-of-Way line along its curve until it intersects with the North Right-of-Way line of N.W. 74<sup>th</sup> Street (POINT OF BEGINNING, comprising approximately 4.28 acres more or less.

TOGETHER WITH:

A parcel of land being a portion of Section 15, Township 53 South, Range 40 East, of FLORIDA FRUIT LANDS COMPANY'S SUBDIVISION NO. 1, according to the plat thereof as recorded in Plat Book 2, Page 17, of the Public Records of Miami-Dade County, Florida, said parcel being more particularly described as follows:

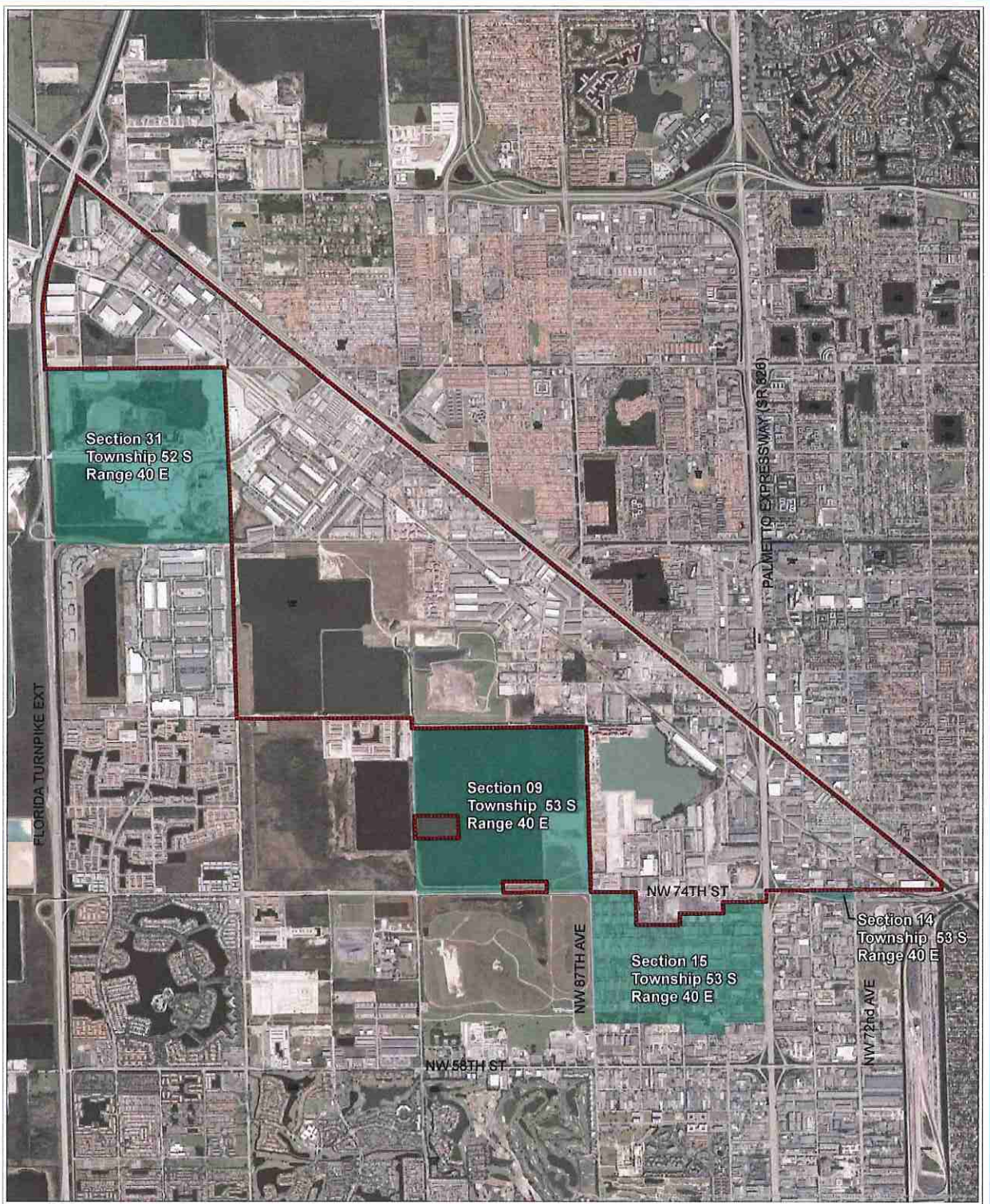
BEGIN at the intersection of the West right-of-way line of NW 87<sup>th</sup> Avenue and the centerline of NW 74<sup>th</sup> Street; THENCE Easterly along the centerline of NW 74<sup>th</sup> Street to the point of intersection with the centerline of NW 84<sup>th</sup> Avenue; THENCE Southerly along the said centerline of NW 84<sup>th</sup> Avenue to the point of intersection with the westerly extension of the centerline of NW 71<sup>st</sup> Street; THENCE Easterly along the said westerly extension of the centerline of NW 71<sup>st</sup> Street to the point of intersection with the centerline of NW 82<sup>nd</sup> Avenue; THENCE Northerly along the said centerline of NW 82<sup>nd</sup> Avenue and its northerly projection thereof to the point of intersection with the easterly extension of the centerline of NW 72<sup>nd</sup> Street;

THENCE Easterly along the said easterly extension of the centerline of NW 72<sup>nd</sup> Street to the point of intersection with the Northerly extension of the centerline of NW 79<sup>th</sup> Avenue; THENCE Northerly along the said Northerly extension of the centerline of NW 79<sup>th</sup> Avenue to the point of intersection with the Westerly extension of the centerline NW 73<sup>rd</sup> Street; THENCE Easterly along the Westerly extension of the centerline of NW 73<sup>rd</sup> Street to the point of intersection with the West right-of-way line of State Road 826 (Palmetto Expressway); THENCE Southerly along the said West right-of-way line of State Road 826 (Palmetto Expressway) to the point of intersection with the centerline of NW 62<sup>nd</sup> Street; THENCE Westerly along the said centerline of NW 62<sup>nd</sup> Street to the point of intersection with the West line of the East 75 feet of Tract 60 of Section 15, Township 53 South, Range 40 East, of FLORIDA FRUIT LANDS COMPANY'S SUBDIVISION NO. 1; THENCE Southerly along the said West line of the East 75 feet of Tract 60 to the point of intersection with the South line of said Tract 60; THENCE Westerly along the said South line of Tract 60 to the point of intersection with the centerline of NW 82<sup>nd</sup> Avenue; THENCE Northerly along the said centerline of NW 82<sup>nd</sup> Avenue to the point of intersection with the Easterly extension of Tract 36 of Section 15, Township 53 South, Range 40 East, of FLORIDA FRUIT LANDS COMPANY'S SUBDIVISION NO. 1; THENCE Westerly along the said Easterly extension of Tract 36 and along the South line of Tract 36 and Tract 45 of Section 15, Township 53 South, Range 40 East, of FLORIDA FRUIT LANDS COMPANY'S SUBDIVISION NO. 1, to the point of intersection with the West right-of-way line of NW 87<sup>th</sup> Avenue; THENCE Northerly along the said West right-of-way line of NW 87<sup>th</sup> Avenue to the POINT OF BEGINNING, comprising approximately 415.32 acres more or less.

Said lands situated within Miami-Dade County, Florida and containing a total of 1632.07 acres more or less.

#### **4. Map of the Annexation Areas and Existing Municipal Boundaries of the Town.**





# **2016 Annexation Application**

- Legend**
- Medley Town Boundary
  - Annexation Sections**
  - Application for Annexation (2016)



Calvin, Gordon & Associates, Inc.  
EXETER, NH 03041

Print Date: 2016-03-09 16:55:04

## 5. Certificate of County Supervisor of Elections



Elections  
2700 NW 87th Avenue  
Miami, Florida 33172  
T 305-499-8683 F 305-499-8547  
TTY: 305-499-8480

[miamidade.gov](http://miamidade.gov)

June 10, 2016

Hoyt Holden, AICP  
Calvin, Giordano & Associates, Inc.  
1800 Eller Drive  
Suite 600  
Ft. Lauderdale, FL 33316

Dear Mr. Holden:

As requested, the Miami-Dade County Elections Department has completed a review of the proposed Town of Medley Annexation Area, defined on the attached map. A certification of the number of registered voters is enclosed for your reference.

Should you have any questions or concerns, please feel free to contact Michelle McClain, Deputy Supervisor of Elections for Voter Services at 305-499-8302.

Sincerely,

A handwritten signature in black ink, appearing to read "Christina White", with a stylized flourish at the end.

Christina White  
Supervisor of Elections

Enclosure (1)



Elections  
2700 NW 87th Avenue  
Miami, Florida 33172  
T 305-499-8683 F 305-499-8547  
TTY: 305-499-8480

miamidade.gov

## CERTIFICATION

STATE OF FLORIDA)

COUNTY OF MIAMI-DADE)

I, Christina White, Supervisor of Elections of Miami-Dade County, Florida, do hereby certify that the Town of Medley Annexation Area, as defined on the attached map, has 26 voters.

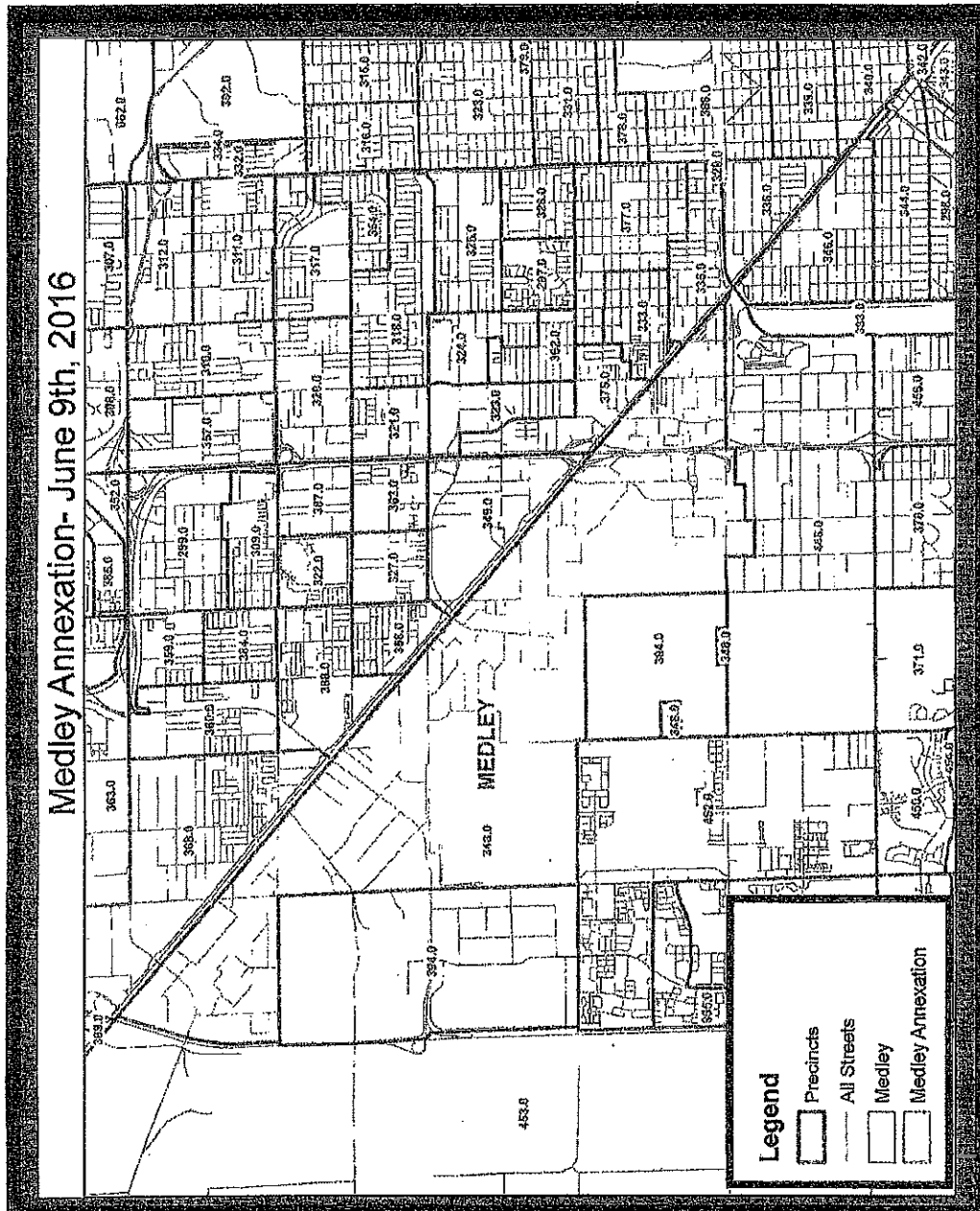
A handwritten signature in black ink, appearing to be "C. White", written over a horizontal line.

Christina White  
Supervisor of Elections

WITNESS MY HAND  
AND OFFICIAL SEAL,  
AT MIAMI, MIAMI-DADE  
COUNTY, FLORIDA,  
ON THIS 10<sup>th</sup> DAY OF  
JUNE, 2016







## **6. Grounds for Proposed Boundary Changes**

The proposed annexations consist largely of industrial, light industrial and commercial properties. The entire Town of Medley, less a few small residential areas, is entirely comprised of commercial and industrial uses. The existing land uses in the proposed annexation areas are highly compatible with the Town of Medley's existing land use mix and ability to provide services.

The Town's police are trained to respond to issues related to industrial, warehouse, and commercial areas. Currently, Medley has a mutual aid agreement with Miami-Dade County to service the described annexation areas as requested and the Town of Medley provides service for these areas as needed. The Medley Police Headquarters and substation are located within one half to two miles from the proposed annexation areas.

The Town of Medley supports a County-wide fire and emergency medical service system and plans to continue support of Miami-Dade Fire Rescue service in future annexation areas. The Town will provide plan review, building permitting (except DERM and Fire Department approvals), and inspections of all trades. Additional municipal services include road repair, a stormwater utility, emergency response, potable water and wastewater services, and numerous other social services.

Finally, the proximity of Town of Medley services allows for efficient and convenient local government services for the proposed annexation areas. Noteworthy is the fact that all the proposed annexation areas described herein are contiguous to the Town of Medley.

Due to this proposed boundary, geography and other applicable factors, the Town is the governmental entity in the best position to cost-efficiently extend a number of existing urban services, such as police protection and potable water, wastewater, and stormwater services as future development occurs or as the need arises. It is important to note that annexation will also make local government officials and services much closer and more accessible to the property owners of the proposed annexation areas.

In summary, the proposed annexation areas will provide future land for the long term growth of Medley, significant job creation, and increase the tax base of the Town and Miami-Dade County for operation and infrastructure improvements in the future.

## **Existing Land Use Trends and Tax Base Growth**

A review of existing land uses within the proposed annexation areas show that nearly 52% of the proposed annexation area is developed as Industrial. Approximately 28% of the area is water; however, these are manmade lakes that may continue to be filled in for future industrial development. Transportation, Communications & Utilities comprise approximately 10% of the area with the remaining 10% categorized as vacant.

**2016 Existing Land Uses in Proposed Annexation Areas  
Portion of Section 09, Township 53 S, Range 40 E**

<b>Land Use</b>	<b>Annexation Area Acres</b>	<b>Annexation Area Percent of Total</b>	<b>Town Area Acres</b>	<b>Town Percent of Total</b>	<b>County Acres</b>	<b>County Percent of Total</b>
Residential	0.0	0.0	33.8	0.9	112,332.3	8.9
Commercial, Office, and Transient Residential *	0.0	0.0	43.4	1.1	14,252.6	1.1
Industrial	123.8	21.6	1,918.2	50.8	19,150.8	1.5
Institutional	0.0	0.0	21.3	0.6	15,426.1	1.2
Parks/Recreation	0.0	0.0	0.8	0.0	834,338.8	65.9
Transportation, Communication, Utilities	11.5	2.0	762.1	20.2	87,542.0	6.9
Agriculture	0.0	0.0	0.0	0.0	62,588.8	4.9
Undeveloped	0.0	0.0	402.4	10.7	83,003.1	6.6
Inland Waters	437.0	76.4	592.3	15.7	37,679.7	3.0
<b>Total:</b>	<b>572.3</b>	<b>100.0</b>	<b>3,774.2</b>	<b>100.0</b>	<b>1,266,314.2</b>	<b>100.0</b>

\* Transient Residential includes Hotels and Motels

Source: Miami-Dade County Department of Regulatory and Economic Resources, Planning Research & Economic Analysis Section August, 2016



**Portion of Section 14, Township 53 S, Range 40 E**

<b>Land Use</b>	<b>Annexation Area Acres</b>	<b>Annexation Area Percent of Total</b>	<b>Town Area Acres</b>	<b>Town Percent of Total</b>	<b>County Acres</b>	<b>County Percent of Total</b>
Residential	0.0	0.0	33.8	0.9	112,332.3	8.9
Commercial, Office, and Transient Residential *	1.4	23.4	43.4	1.1	14,252.6	1.1
Industrial	0.0	0.0	1,918.2	50.8	19,150.8	1.5
Institutional	2.3	37.3	21.3	0.6	15,426.1	1.2
Parks/Recreation	0.0	0.0	0.8	0.0	834,338.8	65.9
Transportation, Communication, Utilities	2.4	39.3	762.1	20.2	87,542.0	6.9
Agriculture	0.0	0.0	0.0	0.0	62,588.8	4.9
Undeveloped	0.0	0.0	402.4	10.7	83,003.1	6.6
Inland Waters	0.0	0.0	592.3	15.7	37,679.7	3.0
<b>Total:</b>	<b>6.2</b>	<b>100.0</b>	<b>3,774.2</b>	<b>100.0</b>	<b>1,266,314.2</b>	<b>100.0</b>

\* Transient Residential includes Hotels and Motels

Source: Miami-Dade County Department of Regulatory and Economic Resources, Planning Research & Economic Analysis Section August, 2016

**Portion of Section 15, Township 53 S, Range 40 E**

<b>Land Use</b>	<b>Annexation Area Acres</b>	<b>Annexation Area Percent of Total</b>	<b>Town Area Acres</b>	<b>Town Percent of Total</b>	<b>County Acres</b>	<b>County Percent of Total</b>
Residential	0.0	0.0	33.8	0.9	112,332.3	8.9
Commercial, Office, & Transient Residential *	5.5	1.3	43.4	1.1	14,252.6	1.1
Industrial	281.3	67.6	1,918.2	50.8	19,150.8	1.5
Institutional	0.0	0.0	21.3	0.6	15,426.1	1.2
Parks/Recreation	0.0	0.0	0.8	0.0	834,338.8	65.9
Transportation, Communication, Utilities	118.6	28.5	762.1	20.2	87,542.0	6.9
Agriculture	0.0	0.0	0.0	0.0	62,588.8	4.9
Undeveloped	10.8	2.6	402.4	10.7	83,003.1	6.6

Inland Waters	0.0	0.0	592.3	15.7	37,679.7	3.0
<b>Total:</b>	<b>416.2</b>	<b>100.0</b>	<b>3,774.2</b>	<b>100.0</b>	<b>1,266,314.2</b>	<b>100.0</b>

\* Transient Residential includes Hotels and Motels

Source: Miami-Dade County Department of Regulatory and Economic Resources, Planning Research & Economic Analysis Section August, 2016

### All of Section 31, Township 52 S, Range 40 E

Land Use	Annexation Area Acres	Annexation Area Percent of Total	Town Area Acres	Town Percent of Total	County Acres	County Percent of Total
Residential	0.0	0.0	33.8	0.9	112,332.3	8.9
Commercial, Office, & Transient Residential *	0.0	0.0	43.4	1.1	14,252.6	1.1
Industrial	438.4	68.6	1,918.2	50.8	19,150.8	1.5
Institutional	0.0	0.0	21.3	0.6	15,426.1	1.2
Parks/Recreation	0.0	0.0	0.8	0.0	834,338.8	65.9
Transportation, Communication, Utilities	29.0	4.5	762.1	20.2	87,542.0	6.9
Agriculture	0.0	0.0	0.0	0.0	62,588.8	4.9
Undeveloped	145.5	22.8	402.4	10.7	83,003.1	6.6
Inland Waters	26.1	4.1	592.3	15.7	37,679.7	3.0
<b>Total:</b>	<b>639.0</b>	<b>100.0</b>	<b>3,774.2</b>	<b>100.0</b>	<b>1,266,314.2</b>	<b>100.0</b>

\* Transient Residential includes Hotels and Motels

Source: Miami-Dade County Department of Regulatory and Economic Resources, Planning Research & Economic Analysis Section August, 2016

### Total Existing Land Use of Annexation Areas

Existing Land Use	Acreage	% of Total Land Area
Residential	0.00	0.00%
Commercial, Office, and Transient Residential	6.90	0.42%
Industrial	843.50	51.63%
Institutional	2.30	0.14%
Parks & Recreation	0.00	0%

Transportation, Communication & Utilities	161.50	9.89%
Agriculture	0.00	0%
Undeveloped	156.30	9.57%
Inland Waters	463.10	28.35%
<b>Totals</b>	<b>1633.60</b>	<b>100.00%</b>

Source: Miami-Dade County, 2016 (1633.60 vs. 1632.07 due to county rounding)

**PORTION OF SECTION 09, TOWNSHIP 53 S, RANGE 40 E**



# TOWN OF MEDLEY PROPOSED ANNEXATION AREA

PORTION OF SECTION 14, TOWNSHIP 53 S, RANGE 40 E



## Legend

- Commercial, Shopping Centers, Stadiums
- Office
- Institutional
- Industrial
- Industrial Intensive, Office type of use
- Industrial Intensive, Commercial Condominium type of use
- Communications, Utilities, Terminals
- Streets, Roads, Expressways, Ramps
- Streets, Expressway R/W

- Vacant Government Owned, Unprotected
- Municipal Boundary
- Property Boundaries
- Proposed Annexation Area



Regulatory and Economic Resources Department  
Planning Research & Economic Analysis Section

*Delivering Excellence Every Day*

August 2016



PORTION OF SECTION 15, TOWNSHIP 53 S, RANGE 40 E





It is noted that none of the lands proposed for annexation include lands designated TERMINALS on the Miami- Dade County Future Land Use Plan Map.

The proposed future land use in the proposed annexation areas will be consistent with the *Industrial and Office* and *Restricted Office and Industrial* future land use designations shown on the County's adopted land use plan.

The Town has experienced a surge in industrial development interest in the past decade. However, officials have not been able to take full advantage of this interest due to the lack of vacant and accessible industrial sites in the Town. This interest continues even in the face of significant economic contraction and a reduction of new construction in most of the other municipalities and unincorporated parts of the County.

During the processing of its annexation application in 2000, Medley voluntarily deferred over 60% of its land request to provide the Doral MAC (now the City of Doral) and major landowners opportunities to assess their options. Specifically Section 8, Township 53 South, Range 40 East, which had been part of that application, was granted to Doral during the political process preceding the formal incorporation of the City as a result of Medley voluntarily withdrawing Section 8 from the 2000 application. The Town of Medley continued the annexation application process in 2004 and again in 2009 seeking to annex Sections 9, 15 and a small parcel in Section 14, all Township 53S, Range 40E and Section 31, Township 52S, Range 40E. In 2013, the County requested the Town of Medley and the Cities of Miami Springs, Doral and Virginia Gardens negotiate annexation boundaries for the area west of Miami International Airport (Community of Interest 18). An agreement was reached in 2016 where a portion of Section 15, Township 53S, Range 40E previously proposed for annexation by the Town of Medley was now proposed to be annexed by Doral (along NW 58<sup>th</sup> Street). Additionally, Medley agreed not to pursue additional areas in Section 14. However, Medley's need for tax base growth has not decreased with said cooperation and agreement.

The Town is dependent on its tax base to fund necessary infrastructure improvements for continued industrial and business growth and development. Medley's property tax rate, which had been averaging around 5.65 mills since the time the last annexation proposal was deferred in 2009, was 5.3800 mills for FY13/14, increasing to 6.3800 mills in FY 14/15, and for the FY 15/16 budget was 5.5791 mills. For FY 16/17, the millage is 5.5000 mills with some capital expenditures funded through reserves (even so, the Town maintains healthy reserves) in anticipation of the 2016 annexations. The Unincorporated Municipal Services Area (UMSA) rate for 2016 is 1.9283 with a countywide millage rate of 4.6669 (see Miami-Dade County 2016 Adopted Millage Rates Table).

## Infrastructure Improvements

The Town has caused significant improvements to be made to the infrastructure systems in and around the proposed annexation areas. This commitment by Medley to the upgrading of existing public facilities and the extension of facilities and services into the proposed annexation areas shows that the Town is in the best position to efficiently service the proposed area.

It is important to note that the Town worked closely with Miami-Dade County to plan and construct the Metrorail Terminus Station at the Palmetto Expressway that provides access to Medley. This intergovernmental partnership extended fixed-rail transit to the Town for the first time, where few public transportation opportunities previously existed. The MetroRail station positively changed travel patterns throughout northwest Miami-Dade County, including Medley and the proposed annexation areas, and relieved intense industrial and commercial traffic in and surrounding the Town. The development of vacant industrial and commercial sites will create additional jobs and thus additional ridership for Metrorail and Metrobus systems to the benefit of both the County and the Town, while simultaneously expanding the tax base for the County and the Town. Furthermore, the Town is currently working with other governmental agencies on an impressive expansion and improvement to NW 87<sup>th</sup> Avenue, which is a major transportation corridor not only to the Town, but to all of northwestern Miami-Dade County.

Medley will also provide the most logical and cost effective extension of other services to the proposed annexation areas including police protection and infrastructure upgrading. Medley police response to the annexation areas will be between 2 to 4 minutes. This will constitute a more rapid response than is currently provided in Sections 31, 9, and 14 and comparable to response provided in Section 15. The greater ability of the Medley Police Department to serve this area is further illustrated by the fact that the County has granted the Town "concurrent jurisdiction" to assist in providing timely police response to the proposed annexation area.

Property owners in the proposed annexation areas will also benefit from close proximity to the Town's general government activities and services including Town Council meetings, elected officials, administrative personnel, and building plan review and permitting. This proposed annexation area is appropriate to become a natural extension of the Town's industrial development pattern in the western and southern portions of Medley.

***For the reasons stated above, it is appropriate that Miami-Dade County approve the annexation of these proposed areas into the municipal limits of the Town of Medley.***

## **7. Enclaves (County Code Section 20-3. (E))**

The proposed annexations include no unincorporated enclaves, nor creates any unincorporated enclaves. However, the proposed annexation of the remainder of Section 9 will eliminate two existing incorporated enclaves that are already within the Town of Medley limits.

## **8. Additional Information (County Code 20-3 (F))**

### **(1.) Land Use**

The Miami-Dade County 2015 and 2025 Land Use Map designations for the proposed annexation areas are primarily *Industrial and Office* and *Restricted Industrial and Office*. The proposed annexation areas will retain the same land use designations to allow existing property owners the same development potential when incorporated into the Town of Medley.



## Medley Future Land Use of Proposed Annexation Areas

Future Land Use	Acreage	% of Total Land Area
Industrial and Office	994.63	60.94%
Restricted Industrial and Office	126.04	7.72%
Water	496.36	30.41%
Transportation	11.39	0.70%
Office/Residential	1.69	0.10%
Parks and Recreation	1.39	0.08%
Low-Medium Residential	0.58	0.04%
<b>Totals</b>	<b>1632.07</b>	<b>100.00%</b>

Section 9 Future Land Use	Acreage
Industrial and Office	102.47
Water	466.94
Office/Residential	1.69
Parks and Recreation	0.03
Low-Medium Density Residential	0.58
<b>Totals</b>	<b>572</b>

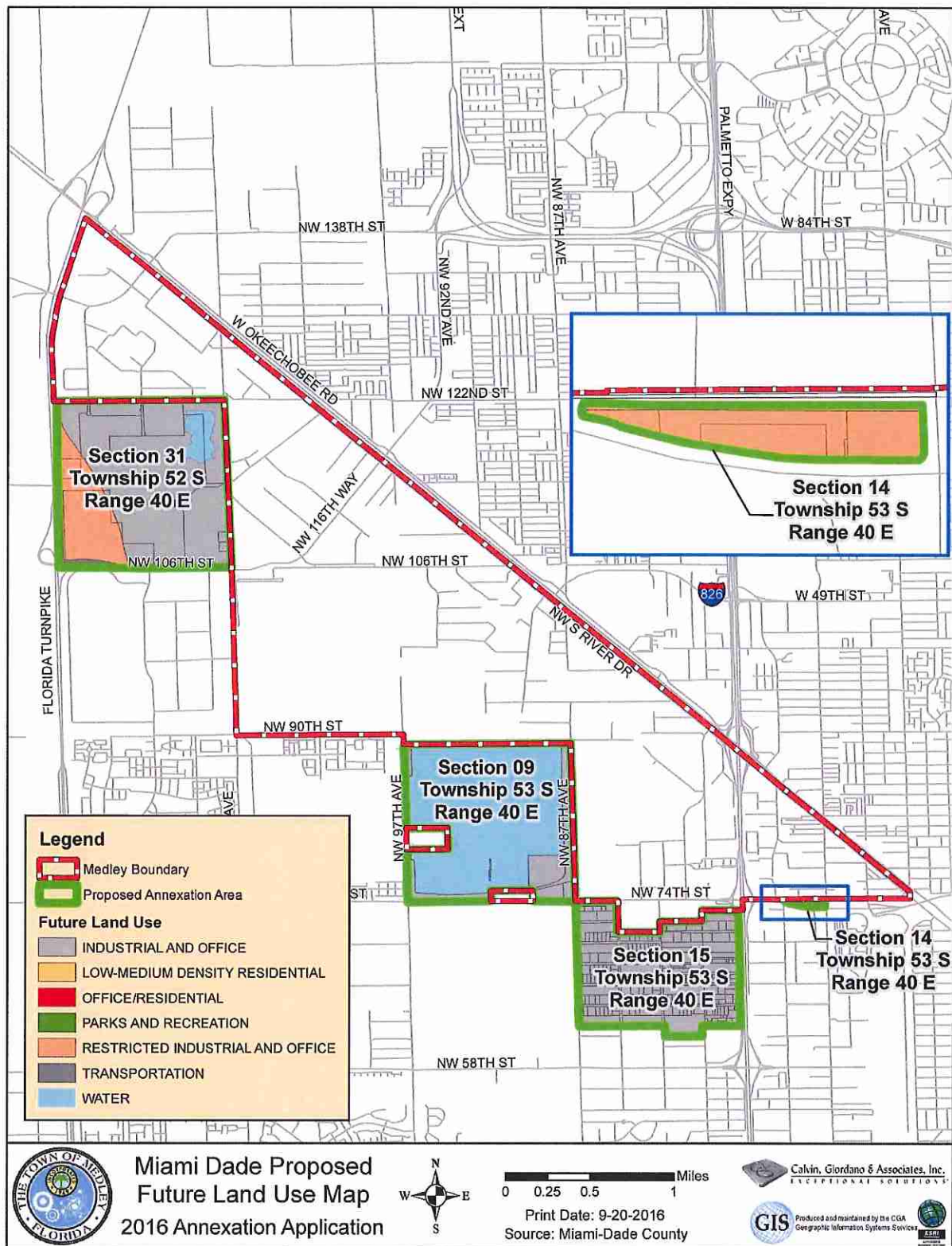
Section 14 Future Land Use	Acreage
Transportation	0.02
Restricted Industrial and Office	4.26
<b>Totals</b>	<b>4.28</b>

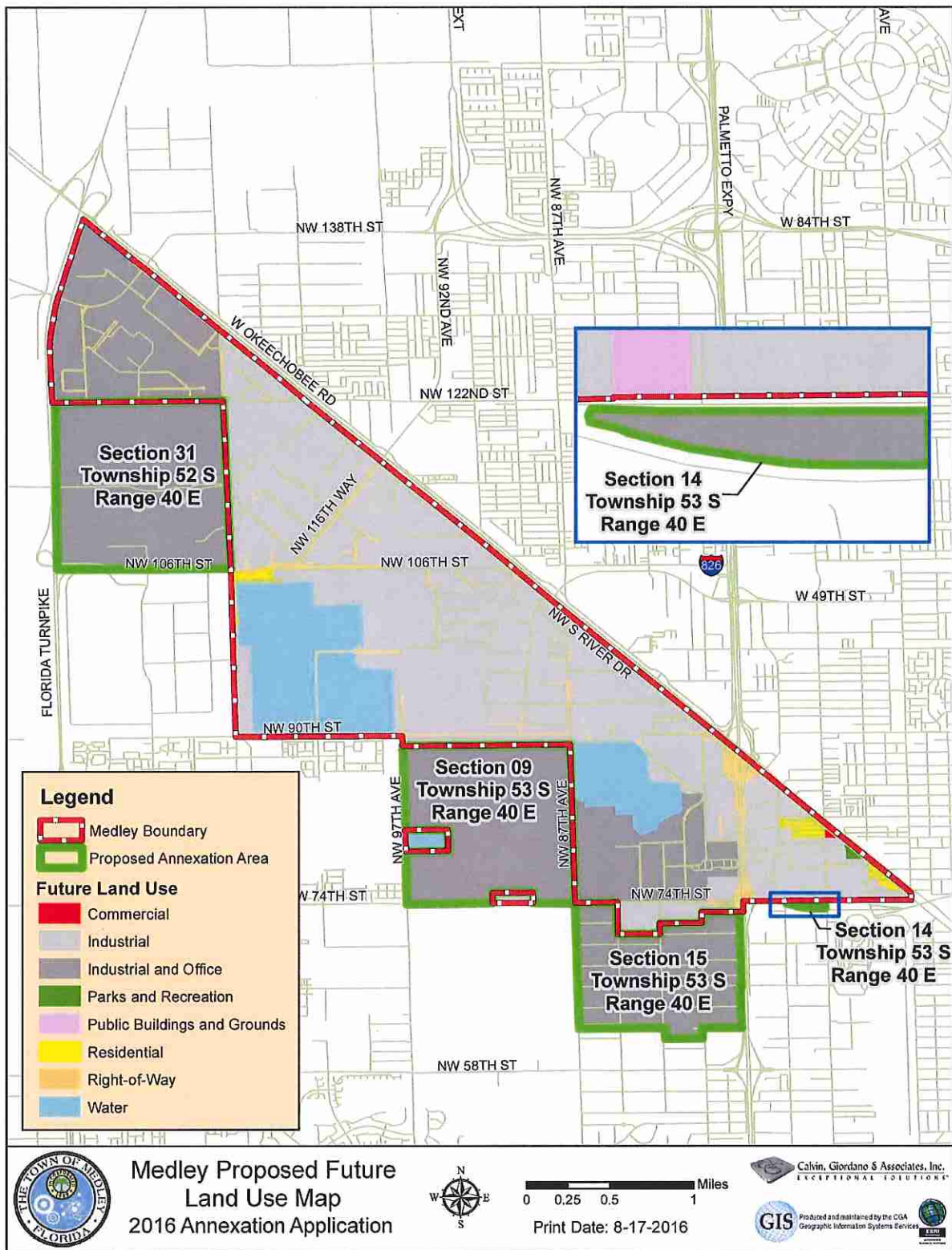
Section 15 Future Land Use	Acreage
Industrial and Office	413.27
Parks and Recreation	1.36
Transportation	0.69
<b>Totals</b>	<b>415.32</b>

Section 31 Future Land Use	Acreage
Industrial and Office	478.89
Water	29.42
Restricted Industrial and Office	121.78
Transportation	10.68
<b>Totals</b>	<b>640.77</b>

Source: Town of Medley, 2016

The Town will amend its Comprehensive Plan within one year of incorporation of the proposed annexation areas to show the new Town boundary and future land use designations.





## Zoning

The existing Miami-Dade zoning designations generally allow for commercial, light industrial and heavy industrial uses. Property owners within the proposed annexation areas will retain the same development potential as currently allowed under the Miami-Dade Zoning Code. The Town of Medley Zoning Code states the following regarding the zoning of annexed properties:

*Upon the annexation of any properties into to the town, the property will remain under its present zoning classification the same as if it had been zoned by the town, and the town will honor and recognize such zoning and the use thereof and the same to be commensurate zoning regulations of the town. (Sec. 62-59.)*

### Miami-Dade County Zoning in Proposed Annexation Areas

Miami Dade Zoning	Acreage	% of Total Land Area
Light Manufacturing	30.95	1.91%
Intensive use	1,485.98	91.01%
Community Facilities	0.05	0.003%
Interim	6.41	0.38%
Office Park District	9.19	0.56%
Null	100.18	30.69%
<b>Total</b>	<b>1,632.76</b>	<b>100.00%</b>

Source: Miami-Dade County,-2016, CGA GIS

Note: The slight difference in land area between the zoning and land use is due to the basis for GIS data creation. (The future land use was assigned by parcel. The zoning was assigned by region.)

The Medley Zoning Code is generally developed based upon the Miami-Dade Zoning Code. The M-1 Industrial District (light manufacturing) and M-3 Industrial District (heavy manufacturing) will accommodate existing uses within the proposed annexation areas.

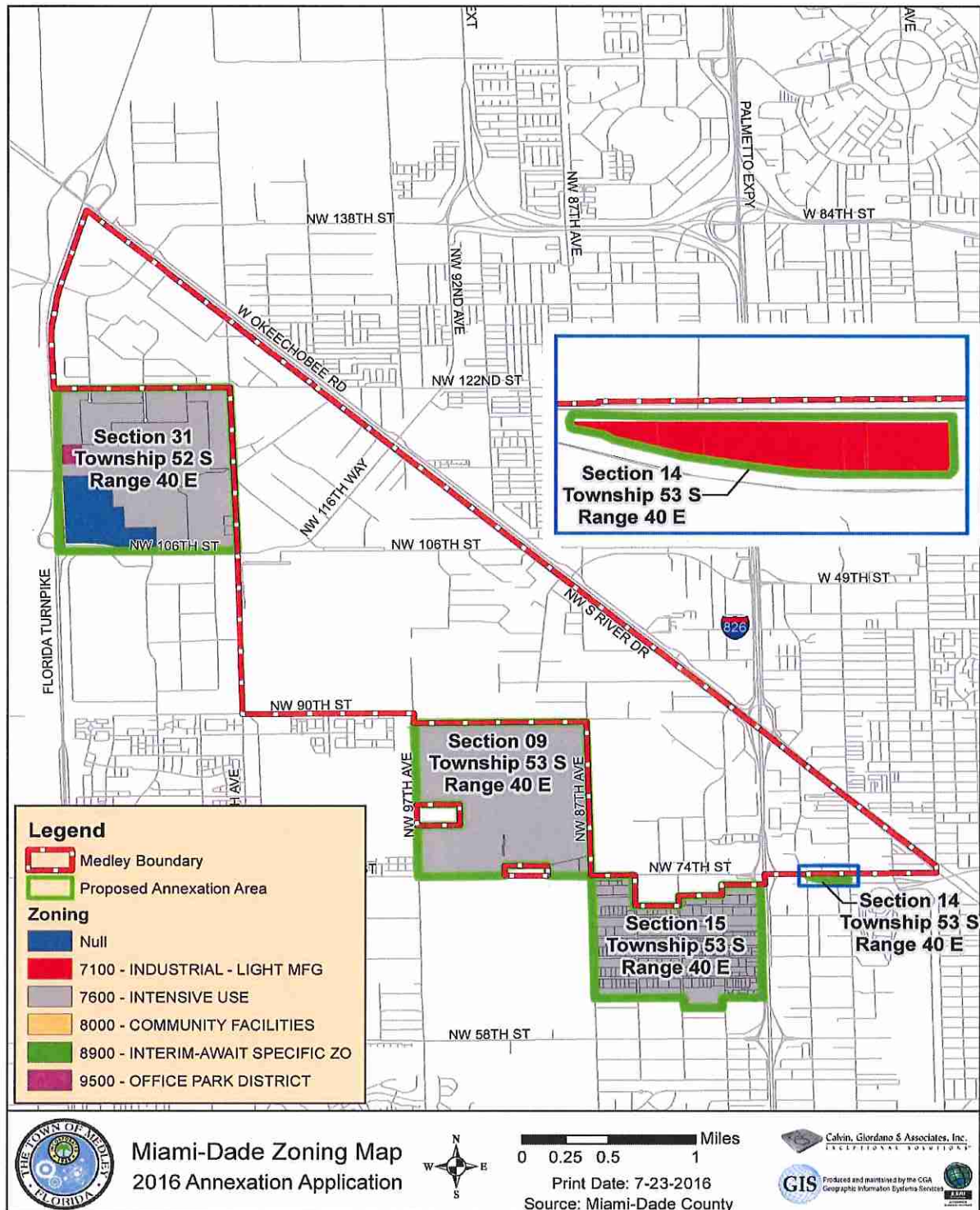
**Medley Zoning Designations in the Proposed Annexation Area**

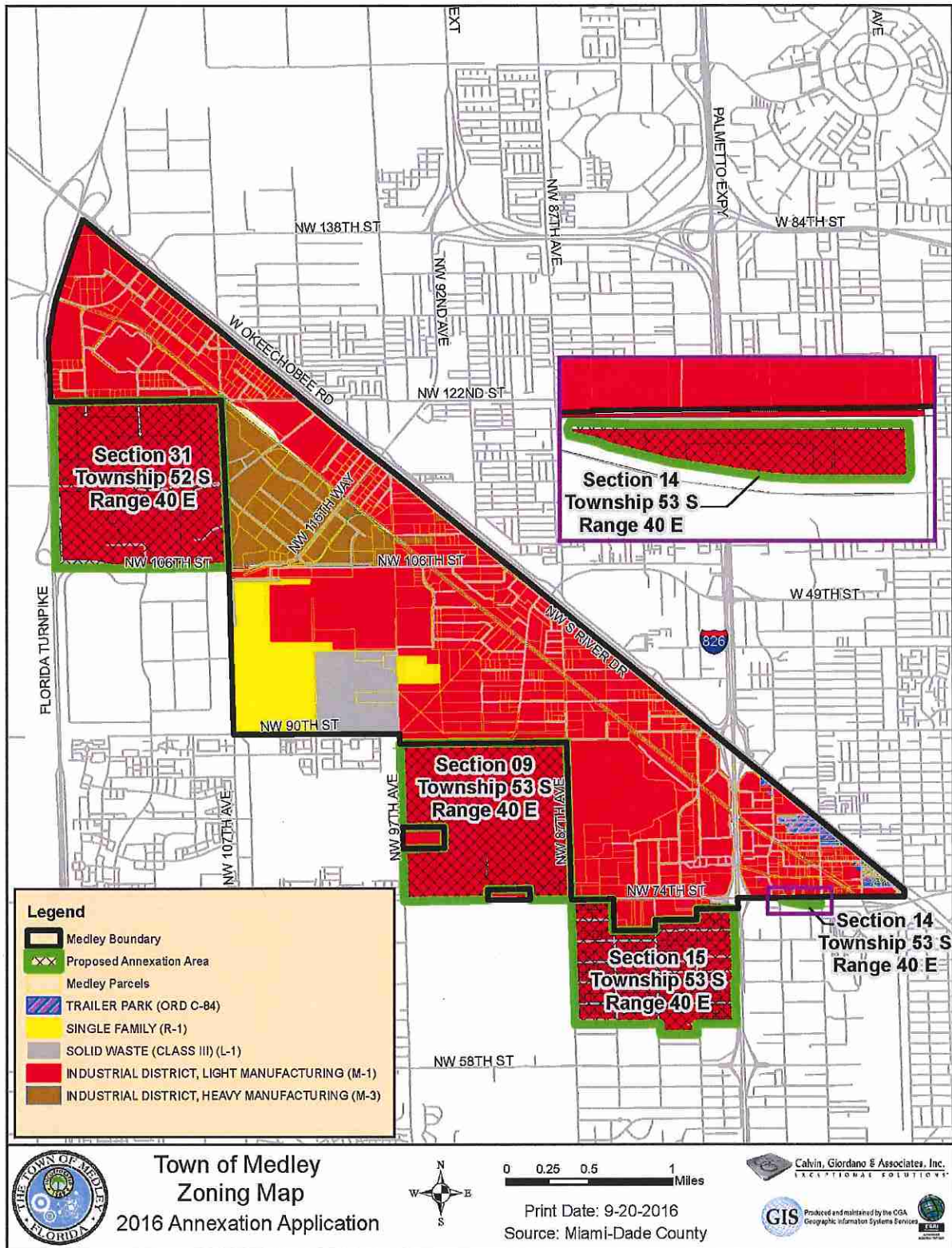
Proposed Medley Zoning	Acreage	% of Total Land Area
M-1 INDUSTRIAL DISTRICT (Light Industrial)	1632.76	100.00%
<b>Total</b>	<b>1632.76</b>	<b>100.00%</b>

Source: Town of Medley, 2016.



The following maps show the current Miami-Dade and proposed Medley zoning designations.





## **8. (2.) Services to be Provided**

### **a. Police Protection**

The existing land uses in the proposed annexation areas are highly compatible with the Town of Medley's existing land use mix and ability to provide services. The Town's police are trained to respond to issues related to industrial, warehouse, and commercial areas.

Police protection will be provided for proposed annexation areas by the Medley Police Department. The daily police workforce and facilities available close to the proposed annexation areas will allow for better and faster police response and protection for the areas. Medley Police Headquarters is located at 7331 NW 74<sup>th</sup> Street, which is within 2 miles of the Section 9, ½ mile of Section 15, and adjacent to Section 14. The Town also has one police substation co-located with a Miami-Dade Fire Station facility, at 10200 NW 116<sup>th</sup> Way within the Town which is within ½ mile of Section 31. There is also an emergency substation located at the new Medley Municipal Services Facility at 7777 NW 72<sup>nd</sup> Avenue within Medley.

The Medley Police Department currently has 39 police officers with a command force staff of 4. Communication and administrative staff brings the total department full time +employees to 50. The Department has 43 patrol cars and also has 3 motorcycles and 3 bicycle patrols, and a general investigation unit. The Town's police department has a state-of-the-art FDLE certified Regional Firearms Training Center, consisting of four firing ranges, including a 100 yard rifle range and 4 classroom/educational facilities servicing almost every law enforcement agency in Miami-Dade County, along with state and federal agencies and 3 police academies.

The Town of Medley is currently providing police services to the proposed annexation areas as needed through a mutual aid agreement with Miami-Dade County. The close proximity of Medley Police services will provide much faster police response to the areas than is currently be provided by the Miami-Dade Police Department.

Projected Town Police emergency response to the proposed annexation areas is 2 to 4 minutes. The nearest Miami-Dade Police Substation to the proposed annexation areas is in Miami Lakes (at least five miles from each proposed annexation area) with an estimated 15-minute emergency response time from the nearest substation to the proposed annexation area. The City of Doral currently has a police facility south of Section 15.

Thus, Medley can provide faster service and more frequent crime-deterrent patrols for the proposed annexation areas than is now be provided by the County Police Department or any other municipality. The strong working partnership with the County



Police Department and surrounding municipalities will be continued after annexation to provide backup for Town Police in cases of major crime events and major traffic accidents, should they occur.

**b. Fire Protection/Emergency Medical**

The Town of Medley supports a countywide fire and emergency medical service system. Fire protection and emergency medical services will continue to be provided by Miami-Dade County via a mutual aid agreement which currently serves the proposed Annexation Areas.

**c. Water Supply and Distribution**

As indicated earlier, Medley provides central water services to Section 14. Medley's central water is supplied in bulk under an agreement with the Miami-Dade Water and Sewer Department. The water is distributed to Medley customers through a water-pipe system built and maintained by the Town.

While the Town would be available to provide water services to other proposed annexation areas, it is more probable that water for those areas with existing development will continue to be supplied by the Miami-Dade Water and Sewer Department (WASD.) For areas adjacent to the Town's distribution system that will be developed in the future, potable water will be provided by the Town. Medley can provide cost-efficient potable water distribution services to development as it occurs. See Exhibit "A" for a map of Water and Sewer Areas, including water supply and distribution services, provided by the Town in relation to existing municipal limits and the Annexation Area.

**d. Wastewater Facilities**

Medley also provides wastewater services to Section 14 and a small portion of Section 9 which is currently vacant. The Town built and maintains the gravity and force main collection system in this area, and purchases wastewater treatment capacity from Miami-Dade County. Wastewater collected from the Town is treated at the Miami-Dade County Regional Treatment Facilities.

Properties in Sections 15, and 31 and most of Section 9 are provided wastewater services by the County. Medley can extend wastewater collection services into these areas if desired or requested by WASD, however, it is more probable that wastewater service will continue to be supplied by WASD in these areas. Areas adjacent to the Town's distribution system that are developed in the future will be provided wastewater service by the Town. Medley can extend its cost-efficient wastewater collection services to

development as it occurs. See Exhibit "A" for a map of the Town of Medley, Water and Sewer Service Areas, including the sewer service areas for the existing municipal limits of the Town of Medley and the Annexation Areas.

**e. Solid Waste Removal and Disposal**

Currently, Medley provides garbage and trash pickup for all Town residents. Garbage is collected twice a week and bulk trash is picked up twice monthly. For commercial and industrial uses, it is expected that solid waste removal services will continue to be contracted on an individual business basis with qualified commercial haulers who also provide disposal. The solid waste generated from the proposed annexation areas will be disposed of in appropriate regional facilities by the private garbage and trash haulers.

**f. Electric Service and Street Lighting**

Electric service and the street lighting system in Medley are currently provided by Florida Power and Light (FPL). FPL has adequate capacity to serve the future electrical needs of the subject areas. It is expected that FPL would provide these services to the proposed annexation areas as development occurs. The standards for street lighting in the proposed areas would be fully consistent with the Florida Building Code and State Energy Code, as well as existing County codes.

**g. Street Construction and Maintenance**

Medley maintains all streets within its jurisdiction with the exception of State and County roadways. Many minor arterials and collector streets are constructed and improved by the private sector as development occurs with maintenance responsibility transferring to the Town once improvements are completed. It is expected that future roads and streets in the proposed annexation areas would be constructed/improved by private development and thereafter maintained by Medley. Existing roads and streets will be maintained by Medley's Public Works Department.

**h. Parks and Recreation**

The current and proposed land use for the subject annexation areas is *Industrial and Office* and *Restricted Industrial and Office*. If annexation is approved, the Town will keep this same land use pattern in place. There are 26 voters in the area, thus a moderate residential need for park and recreation facilities is present. In addition, office and industrial workers are also encouraged to utilize park facilities at lunchtime and immediately following work. The Town has the following park facilities near the proposed annexation areas:



- Tobie Wilson Park/Danny Meehan Recreational Field. Includes a swimming pool, "kiddie" park area with specialized equipment, barbeque and softball fields, together with basketball courts.
- Miami Canal, Medley, and Seabreeze Linear Parks. These are passive parks which include benches and tables for reading, picnics and relaxation.
- Medley Lakeside Retirement Recreation Building. Includes a complete kitchen and dining area, and is used for senior resident weekday hot lunch programs and weekend cold lunch programs as well as many other social activities. This facility is also utilized for special events, billiards, dominos, and card/board games, and contains group meeting areas, gym equipment and workout area, a fully-equipped laundry room, and a computer lab.
- Medley Municipal Services Facility (MMSF). In addition to Town administrative space, passive park space, fitness centers, classroom space, and serving kitchen are available for educational and recreational purposes. It is important to note that that the Medley Municipal Services Facility can also serve as a post-emergency distribution center.

Per the Town's Comprehensive Plan, the Town is exceeding its park level of service of 3 acres per 1,000 residents. However, the Town is willing to develop additional park facilities if needed to accommodate future annexation areas.

#### **i. Building Permitting and Inspections**

The Town maintains departments which provide plan review, process building permits, conduct building inspections and issue citations for Town and Building Code violations. All building review and inspection services are provided by Town staff, except for reviews by the County's Department of Environmental Resources Management (DERM) and Fire Department. Town building services would be much closer and convenient to the property owners of proposed annexation areas than similar services now provided by Miami-Dade County. All applicable federal, state, regional, and county stormwater management and environmental permits are required to be obtained prior to the issuance of any specific Town building permit.

#### **j. Zoning Administration**

Medley maintains a Town Zoning Code (Chapter 62 of the Code of Ordinances) consistent with the adopted Comprehensive Plan. The Town intends to zone the subject areas as M-1 Industrial District and M-3 Industrial District which is generally consistent with the current County zoning and existing development pattern in the proposed annexation areas.

All site plans for proposed development are reviewed for consistency with the Comprehensive Plan and Zoning Code by the Town of Medley Development Review Committee (DRC) which is comprised of Town staff. Site plans which meet all Town

planning and zoning requirements are recommended by the DRC to the Chief Building Official for administrative approval and permit processing.

The Town staff reviews all requests for rezoning, variances and special exception permits, and submits recommendations related to these matters to the Town Council for final action. If annexation is approved, property owners in the proposed annexation areas will receive site planning and zoning administration services from the Town of Medley which are considerably more accessible than similar County services, saving those owners valuable time and money.

#### **k. Local Planning Services**

The current Town of Medley Comprehensive Plan was approved, pursuant to Florida Statutes, in September 1990 and revised in 2009 per the Evaluation and Appraisal Report process established by Florida Statutes. The proposed land use designations for the proposed annexation areas are *Industrial and Office* and *Restricted Industrial and Office*. These proposed future land uses are consistent with the Adopted 2020 and 2030 Land Use Plan for Miami-Dade County. Comprehensive Plan amendments are reviewed by the Town staff and recommendations are forwarded to the Local Planning Agency (LPA) for a recommendation to the Town Council. If approved by the Town Council, they are transmitted to the Florida Department of Economic Opportunity (DEO) for review and an eventual compliance finding also pursuant to Florida Statutes.

If the proposed annexation is approved, a Comprehensive Plan Amendment will be initiated to formally add the new area to the Future Land Use Map (FLUM); include any capital improvements necessary to maintain level-of-service standards; ensure that all environmental goals, objectives, and policies are met; and modify other Plan Elements as appropriate.

Medley will be better able to provide effective and coordinated future comprehensive planning for the areas. This is due to the fact that the proposed annexation areas will become an integral component of a planned future land use pattern emanating outward from the nearby Medley town center rather than remaining as another generic industrial area on the periphery of Miami-Dade County's future development boundary.

#### **l. Special Services**

##### *Stormwater Management*

Regional stormwater management standards in Medley are implemented by the South Florida Water Management District (SFWMD) and Miami-Dade County Department of Environmental Resources Management (DERM). All proposed development projects

must obtain the required regional and county stormwater management permits prior to issuance of a Town building permit. If annexation is approved, this same procedure will apply to the subject areas. Medley operates a Stormwater Utility townwide and will provide stormwater management facilities and services to the proposed annexation areas. As development occurs, parcel owners and/or developers will be required to install stormwater management facilities in accordance with existing standards and the Town will maintain and service the facilities.

### *Housing*

The areas to be annexed are not suitable for residential development. Within these areas, there are no schools, nor are there shopping or related services needed for adequate residential development.

### *Economic Development*

The Town of Medley is known nationwide as the commercial and industrial hub of Miami-Dade County. Just minutes away from Miami International Airport and Opa-Locka Executive Airport, with access to major expressway connectors, as well as railroads, (especially the FEC Railroad freight line and sidings, serving many Medley businesses along its tracks), Medley is the perfect place for continued industrial development and economic growth that will benefit the entire County. The Town is home to the newly constructed Palmetto Metrorail Station which connects to 21 other Metrorail stations within the County. The Town of Medley is conveniently located to all forms of transportation which is why it attracts businesses of all types.

The Town provides guidance needed for new development and existing business expansions. The Town also contributes on a case by case basis to stormwater infrastructure improvements. In addition, the Town carefully monitors roadways, water and wastewater service to ensure these facilities are adequate to serve existing and future development.

Additionally, the Town consistently seeks grants to enhance its infrastructure to continue positive and sustainable development. The Medley Municipal Services Facility also acts as an information clearance center allowing local businesses to post employment opportunities.

### **m. General Government**

Medley is a municipal corporation established under Florida Statutes and the Miami-Dade County Charter, and governed by an elected mayor and four (4) elected Town Council members. The Mayor is also the Town's Chief Executive Officer and is responsible

for the direction and operation of all departments, agencies, and employees of the Town. Annexation approval will provide property owners much better access to their local government and political leaders compared to the current situation where persons must travel to the Downtown Miami-Dade County Governmental Center (12 miles away) to participate in County governmental activities and meet with their elected representatives, unless special alternative meeting locations are agreed upon.

## **9. Timetable to Supply Services**

<b><u>Service</u></b>	<b><u>Timetable</u></b>
a. Police Protection	Immediate
b. Fire Protection/Emergency Medical	As required by future development
c. Water Supply and Distribution	As required by future development
d. Wastewater Facilities	As required by future development
e. Solid Waste Removal	As required by future development
f. Electric Service and Street Lighting	As required by future development
g. Street Construction and Maintenance	As required by future development
h. Parks and Recreation	As required by future development
i. Building Permitting and Inspections	Immediate
j. Zoning Administration	Immediate
k. Local Planning Services	Immediate
l. Special Services	
Stormwater Management	As required by future development
Economic Development	Immediate
m. General Government	Immediate

## **10. Financing of Services**

### **a. Police Protection**

The Medley Police Department is funded through the Town's General Fund. If the proposed annexation areas are incorporated into the Town, increased property tax

collections from the proposed annexation areas will pay for any needed additional police services. As development occurs in these areas, it is anticipated that increased property values will generate greater revenues which will offset police service costs over the longer term, providing Medley the ability to cover the Town's overall millage rate.

**b. Fire Protection/Emergency Medical**

Fire protection and emergency medical services will continue to be provided by Miami-Dade County using existing revenue sources. Any additional fire and emergency medical costs incurred by the County as a result of future growth in the proposed annexation areas is expected to be offset by higher County ad valorem revenues from the areas.

**c. Water Supply and Distribution**

Future costs associated with water main extensions and connections will be paid for by private developers as development in the proposed areas progresses. Monthly water usage charges will provide the revenues necessary for operation and maintenance of the potable water treatment and distribution system. The Town actively seeks grants to the fullest extent possible and utilizes State of Florida Revolving Fund Loans for potable water capital improvement projects.

**d. Wastewater Facilities**

Future costs associated with wastewater line extensions and connections will be paid by private developers as development in the proposed areas progresses. Monthly wastewater usage charges will provide the revenues necessary for operation and maintenance of the wastewater treatment facilities, pump stations, and lines outside of Medley by Miami-Dade County and the collection system within Medley. The Town actively seeks grants to the fullest extent possible and utilizes State of Florida Revolving Fund Loans for wastewater capital improvement projects.

**e. Solid Waste Removal and Disposal**

Waste removal costs will be paid by individual businesses in the proposed annexation areas that contract with licensed commercial haulers. Solid waste disposal costs generated from the proposed areas will be borne by private garbage and trash haulers who pay bulk fees to regional disposal facilities.

**h. Electric Service and Street Lighting**

Electric service and street lighting will be funded by Florida Power and Light through user fees as future development occurs.



**g. Road Construction and Maintenance**

New roadways and expansions of existing streets necessary to accommodate future development will be funded by the private development sector through direct construction and by the State, County, and Town using gas taxes, impact fees, grants, loans and ad valorem taxes generated from future development in the proposed annexation areas. The current roadway expansion and improvement project to expand 87<sup>th</sup> Avenue is adding additional capacity to support the areas.

**h. Parks and Recreation**

No new park and recreation facilities will be needed to serve the industrial and commercial land uses anticipated for the proposed annexation areas. However, the Town is willing to provide additional park space if found necessary.

**i. Building Permitting and Inspections**

Building permitting and inspections are paid for by fees collected from private developers as project applications are submitted. This same source would be used to pay for building permitting and inspections as future development occurs in the annexed areas.

**j. Zoning Administration**

Site planning and zoning administration are funded by fees collected from private developers as they submit project applications. This same source would be used to pay for site planning and zoning administration as future development occurs in the proposed annexation areas.

**k. Local Planning Services**

Comprehensive planning services in Medley are paid from the General Fund. Planning for the proposed annexation areas would be funded from ad valorem tax revenues.

**i. Special Services**

*Stormwater Management*

Local drainage improvements in the proposed areas will be funded by the private sector as future development occurs and maintenance of those facilities will be implemented through the Medley Stormwater Utility.

### *Economic Development*

Economic Development services in Medley are funded from the General Fund. For the proposed annexation areas, these services would be funded from increased property tax revenues as a result of the annexation.

#### **m. General Government**

General government services in Medley are funded from the General Fund. For the proposed annexation areas, these services would be funded from increased property tax revenues resulting from the annexation.

Fiscal Year	Millage Rate	Initial Taxable Value	Taxable Value per Acre
2011	5.6500	1,883,748,562	499,138
2012	5.6500	1,759,609,898	466,245
2013	5.5850	1,752,944,746	464,479
2014	5.3800	1,797,187,544	476,202
2015	6.3800	1,762,783,339	467,086
2016	5.5791	1,862,288,597	493,452
2017	5.5000	1,986,106,744	526,260

Based on approximately 3774 acres; values source Town of Medley Finance Dept.

## 11. Tax Load

According to the Miami-Dade County Property Appraisers' Office, the 2016 taxable value of \$507,759,608 in the proposed annexation areas is broken down as follows:

### Taxable Values per Proposed Annexation Area

Portion	Type	Just Value	Taxable Value
Section 9	Real Estate	5,723,794	5,678,912
	Personal Property	0	0
Section 14	Real Estate	11,310,302	1,896,533
	Personal Property	147,120	83,045
Section 15	Real Estate	406,558,876	374,893,533
	Personal Property	45,903,831	36,033,493
Section 31	Real Estate	125,685,631	125,290,630
	Personal Property	127,684,072	116,614,113
<b>TOTAL VALUE</b>	<b>Real Estate</b>	<b>549,278,603</b>	<b>507,759,608</b>
	<b>Personal Property</b>	<b>173,735,023</b>	<b>152,730,651</b>
	<b>All Assessed Property</b>	<b>723,013,626</b>	<b>660,490,259</b>

Source: Miami-Dade Property Appraiser, 2016

Note: Values are from the 2016 Preliminary Assessment Roll

The Unincorporated Municipal Services Area (UMSA) rate for FY15/16 is 1.9283 with a countywide millage rate of 4.6669, for an effective County rate of 6.5952 mills.

Applying this rate to the proposed annexation areas, the Miami-Dade property tax collected would be approximately \$4,356,065 even without any new development which is anticipated to rapidly increase once annexation occurs.

If the areas described herein are annexed into Medley, the County would still collect the countywide ad valorem tax rate of 4.6669 but would not assess the Unincorporated Municipal Services Area (UMSA) rate of 1.9283 for.

Property owners in the proposed annexation areas would be subject to the Town's current 2016/2017 ad valorem tax rate of 5.5000 mills which would generate an estimated \$3,632,696. The annexation of the areas described herein would impose an additional ad valorem tax on those property owners of 3.5717 mills. However, it must be noted that the net annual revenue to Medley will be used to supply services and facilities to the

proposed annexation areas and allow Medley to continue its program to reduce the Town's overall millage rate.

Medley's operating millage for Fiscal Year 2016/2017 is 5.7000 mills. The Town has steadily decreased the millage rate since FY2001. The gross taxable value for operating purposes in FY15/16 was approximately \$1.862 billion, which was less than the FY10 gross taxable value of approximately \$2.024 billion.

Medley's property tax rate, which had been averaging around 5.65 mills since the time the last annexation proposal was deferred in 2009, was 5.3800 mills for FY13/14, increasing to 6.3800 mills in FY 14/15 and decreasing in FY15/16 budget to 5.5791 mills with some capital expenditures funded through reserves (even so, the Town maintains healthy reserves) in anticipation of the 2016 annexations. The FY16/17 budget millage rate is 5.5000. The Town will ensure there is no reduction in service levels provided while at the same time continue its goal to reduce Medley's annual millage rate for all properties in the entire Town including the annexation areas, thus reducing the tax burden for all Medley properties while continuing to grow service and level of service (LOS) standards.

There will be, within reason, a *de facto* increase in the millage rate on the properties to be annexed in the near term. It is intended that the Town will continue to evaluate its current millage rate while at the same time increasing service provision especially police protection, building department, and infrastructure in the annexation areas.

Historically, the Town of Medley has been able to provide newly annexed areas an overall increase in police services, improved building department services and infrastructure through construction of new facilities.

Upon completion of the annexation of these proposed areas, Medley intends to again reduce its annual millage rate which will continue to stimulate new development, redevelopment, and the creation of new jobs which will benefit not only the Town, but all of Miami-Dade County.

**12. Certificate from Planning Department on Residential Uses.**



7777 N.W. 72nd Avenue  
Medley, Florida 33166-2213



Building and Zoning Dept.  
(305) 887-6913  
Fax (305) 887-6928

*"The Perfect Location for Industrial Development"*

February 27, 2017

Miami-Dade County Board of County Commissioners  
Stephen P. Clark Government Center  
111 NW 1<sup>st</sup> Street, Suite 220  
Miami, FL 33128

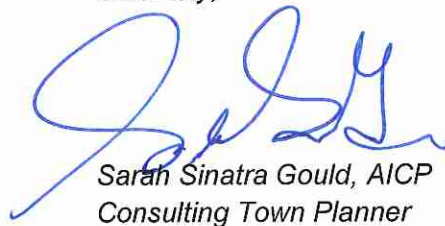
**Re: The Town of Medley's Annexation Application**

To Whom It May Concern:

Calvin, Giordano & Associates provides planning services to the Town of Medley and serves as the Town Planner. This letter is to certify that the proposed annexation filed by the Town of Medley in 2017 consists of an annexation area with less than 250 electors and is less than 50% developed for residential uses. The Supervisor of Elections Office certified on June 10, 2016 that less than 250 electors are within the proposed annexation area.

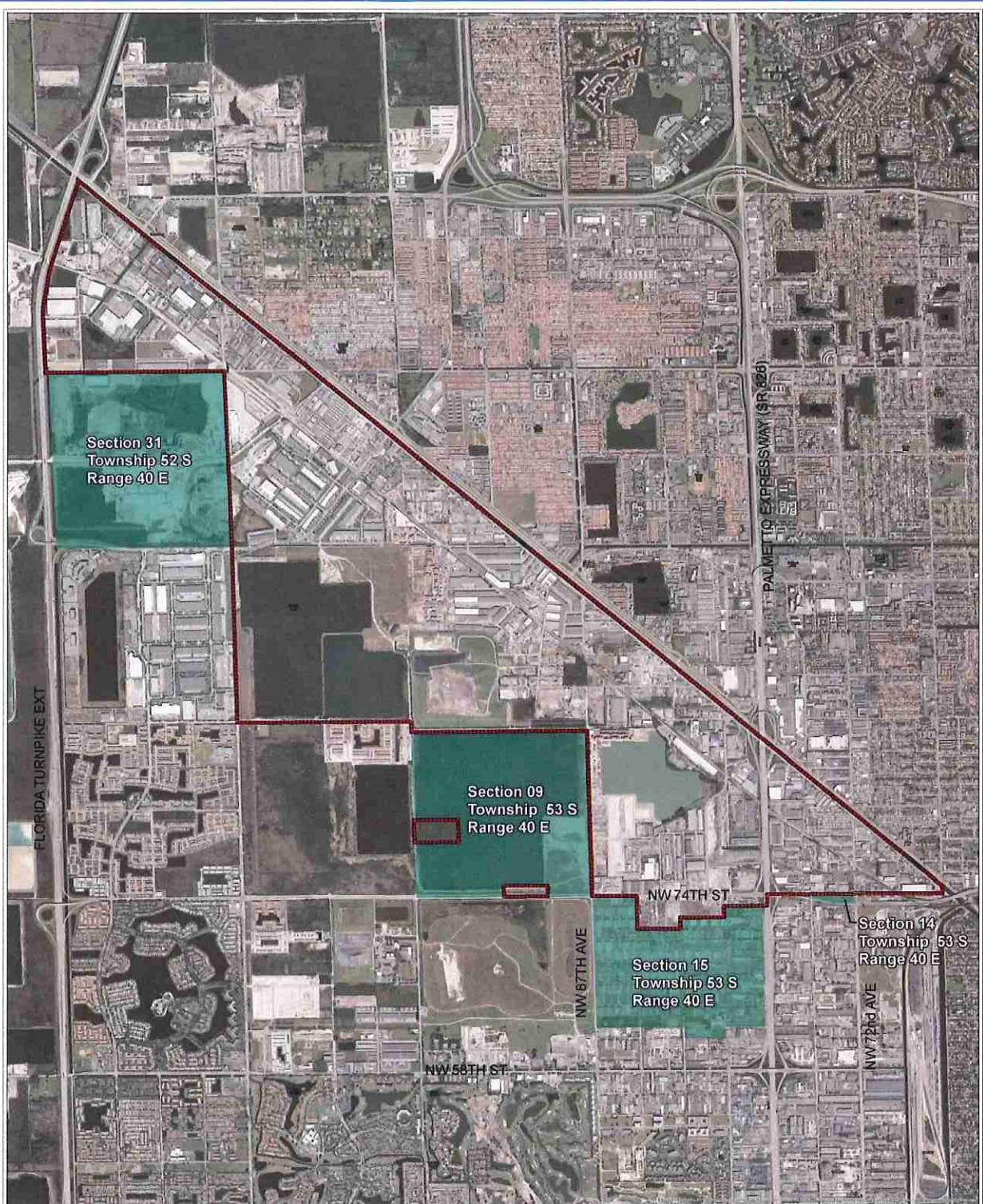
Should you have any further questions, feel free to contact me.

Sincerely,

  
Sarah Sinatra Gould, AICP  
Consulting Town Planner

C/O: Calvin, Giordano & Assoc. Inc.  
1800 Eller Drive Suite 600  
Fort Lauderdale, FL 33316  
Phone: 954-266-6495  
email: [ssinatra@cgasolutions.com](mailto:ssinatra@cgasolutions.com)

*Exhibit: Sketch and Legal Description*



## 2016 Annexation Application

### Legend

Medley Town Boundary

### Annexation Sections

Application for Annexation (2016)

0 0.25 0.5 1 Miles



Produced and maintained by the USA  
Geographic Information Systems Council



Cabin, Gordon & Associates, Inc.  
EXETER, NEW HAMPSHIRE

Print Date 2016 03 09 16:50:04



### **3. Legal Description of the Land Area (Annexation Areas).**

All of Section 31, Township 52 South Range 40 East, As situate within Miami-Dade County, comprising approximately 640.77 acres more or less.

TOGETHER WITH:

All of Section 9, Township 53 South, Range 40 East, LESS Tract 46, LESS Tract 47 and LESS Tract 57 all of FLORIDA FRUIT LANDS COMPANY'S SUBDIVISION NO. 1, according to the plat thereof as recorded in Plat Book 2, Page 17, of the Public Records of Miami-Dade County, Florida, ( portions thereof currently within the municipal boundary of the Town of Medley, Miami-Dade County), comprising approximately 572 acres more or less.

TOGETHER WITH:

A portion of Section 14, Township 53 South, Range 40 East, of FLORIDA FRUIT LANDS COMPANY'S SUBDIVISION NO.1, according to the plat thereof as recorded in Plat Book 2, Page 17 of the Public Records of Miami-Dade County, Florida, said parcel being more particularly described as follows:

BEGIN at the intersection of State Road 826 (Palmetto Expressway) and N.W. 74<sup>th</sup> Street; THENCE East along the North Right-of-Way line of N.W. 74<sup>th</sup> Street to its intersection with the centerline of the Right-of-Way of N.W. 72<sup>nd</sup> Avenue; THENCE South to the North Right-of-Way line of S.R. 934 (the Hialeah Expressway [N.W. 74<sup>th</sup> Street Connector]); THENCE Westerly along such Right-of-Way line along its curve until it intersects with the North Right-of-Way line of N.W. 74<sup>th</sup> Street (POINT OF BEGINNING, comprising approximately 4.28 acres more or less.

TOGETHER WITH:

A parcel of land being a portion of Section 15, Township 53 South, Range 40 East, of FLORIDA FRUIT LANDS COMPANY'S SUBDIVISION NO. 1, according to the plat thereof as recorded in Plat Book 2, Page 17, of the Public Records of Miami-Dade County, Florida, said parcel being more particularly described as follows:

BEGIN at the intersection of the West right-of-way line of NW 87<sup>th</sup> Avenue and the centerline of NW 74<sup>th</sup> Street; THENCE Easterly along the centerline of NW 74<sup>th</sup> Street to the point of intersection with the centerline of NW 84<sup>th</sup> Avenue; THENCE Southerly along the said centerline of NW 84<sup>th</sup> Avenue to the point of intersection with the westerly extension of the centerline of NW 71<sup>st</sup> Street; THENCE Easterly along the said westerly extension of the centerline of NW 71<sup>st</sup> Street to the point of intersection with the centerline of NW 82<sup>nd</sup> Avenue; THENCE Northerly along the said centerline of NW 82<sup>nd</sup> Avenue and its northerly projection thereof to the point of intersection with the easterly extension of the centerline of NW 72<sup>nd</sup> Street;

THENCE Easterly along the said easterly extension of the centerline of NW 72<sup>nd</sup> Street to the point of intersection with the Northerly extension of the centerline of NW 79<sup>th</sup> Avenue; THENCE Northerly along the said Northerly extension of the centerline of NW 79<sup>th</sup> Avenue to the point of intersection with the Westerly extension of the centerline NW 73<sup>rd</sup> Street; THENCE Easterly along the Westerly extension of the centerline of NW 73<sup>rd</sup> Street to the point of intersection with the West right-of-way line of State Road 826 (Palmetto Expressway); THENCE Southerly along the said West right-of-way line of State Road 826 (Palmetto Expressway) to the point of intersection with the centerline of NW 62<sup>nd</sup> Street; THENCE Westerly along the said centerline of NW 62<sup>nd</sup> Street to the point of intersection with the West line of the East 75 feet of Tract 60 of Section 15, Township 53 South, Range 40 East, of FLORIDA FRUIT LANDS COMPANY'S SUBDIVISION NO. 1; THENCE Southerly along the said West line of the East 75 feet of Tract 60 to the point of intersection with the South line of said Tract 60; THENCE Westerly along the said South line of Tract 60 to the point of intersection with the centerline of NW 82<sup>nd</sup> Avenue; THENCE Northerly along the said centerline of NW 82<sup>nd</sup> Avenue to the point of intersection with the Easterly extension of Tract 36 of Section 15, Township 53 South, Range 40 East, of FLORIDA FRUIT LANDS COMPANY'S SUBDIVISION NO. 1; THENCE Westerly along the said Easterly extension of Tract 36 and along the South line of Tract 36 and Tract 45 of Section 15, Township 53 South, Range 40 East, of FLORIDA FRUIT LANDS COMPANY'S SUBDIVISION NO. 1, to the point of intersection with the West right-of-way line of NW 87<sup>th</sup> Avenue; THENCE Northerly along the said West right-of-way line of NW 87<sup>th</sup> Avenue to the POINT OF BEGINNING, comprising approximately 415.32 acres more or less.

Said lands situated within Miami-Dade County, Florida and containing a total of 1632.07 acres more or less.



**Calvin, Giordano & Associates, Inc.**  
EXCEPTIONAL SOLUTIONS™

July 18, 2016

Mr. Jack Osterholt, Director  
Miami-Dade County  
Department of Regulatory and Economic Resources  
111 NW 1<sup>st</sup> Street, 2<sup>nd</sup> Floor  
Miami, Florida 33128

**RE: Town of Medley Annexation Request – Section 31, Township 52S, Range 40E, Section 09, Township 53S, Range 40E, Section 15, Township 53S, Range 40E and Section 14, Township 53S, Range 40E**

Dear Mr. Osterholt,

My client, the Town of Medley, is reinitiating the process to have the above referenced sections of unincorporated land annexed into the Town of Medley (see attached map and descriptions). This is a continuation of the annexation applications previously filed and deferred while the Town of Medley and the cities of Doral, Virginia Gardens and Miami Springs reached an agreement to annex lands with non-conflicting boundaries.

As referenced in Section 20-3 (G) and pursuant to the Miami-Dade County Code, Chapter 20 "Municipalities", Section 20-9 "Election on proposed boundary changes required" a determination by the Director of the Department of Planning and Zoning concerning the percentage of development within the annexed area is required. Section 20-9 states "... If a boundary change involves the annexation or separation of an area having two hundred fifty (250) or fewer resident electors, and the area is less than fifty (50) percent development residential, the Commission may by ordinance effect the boundary change in accordance with Section 5.04.B of the Home Rule Charter. The determination of whether an area is more or less than fifty (50) percent developed residential shall be made in the sole discretion of the Director of the Department of Planning and Zoning.

We would appreciate your assistance in this matter and respectfully request the referenced certification letter. If you have any questions, please don't hesitate to contact me. (954) 921-7781.

Sincerely,

**CALVIN, GIORDANO & ASSOCIATES, INC.**

Hoyt H. Holden, AICP  
Planning Manager

HHH/jm  
Enclosure

Building Code Services  
Coastal Engineering  
Code Enforcement  
Construction Engineering  
and Inspection  
Construction Services  
Contract Government  
Data Technologies  
and Development  
Emergency Management  
Services  
Engineering  
Environmental Services  
Facilities Management  
Indoor Air Quality  
Landscape Architecture  
Municipal Engineering  
Planning  
Public Administration  
Redevelopment  
and Urban Design  
Surveying and Mapping  
Traffic Engineering  
Transportation Planning

**GSA Contract Holder**

1800 Eller Drive  
Suite 600  
Fort Lauderdale, FL  
33316  
954.921.7781 phone  
954.921.8807 fax

[www.egasolutions.com](http://www.egasolutions.com)

FORT LAUDERDALE

WEST PALM BEACH

PORT ST. LUCIE

HOMESTEAD

TAMPA / CLEARWATER

JACKSONVILLE

ATLANTA