

LUDLAM TRAIL CORRIDOR PD&E STUDY

DRAFT

15%

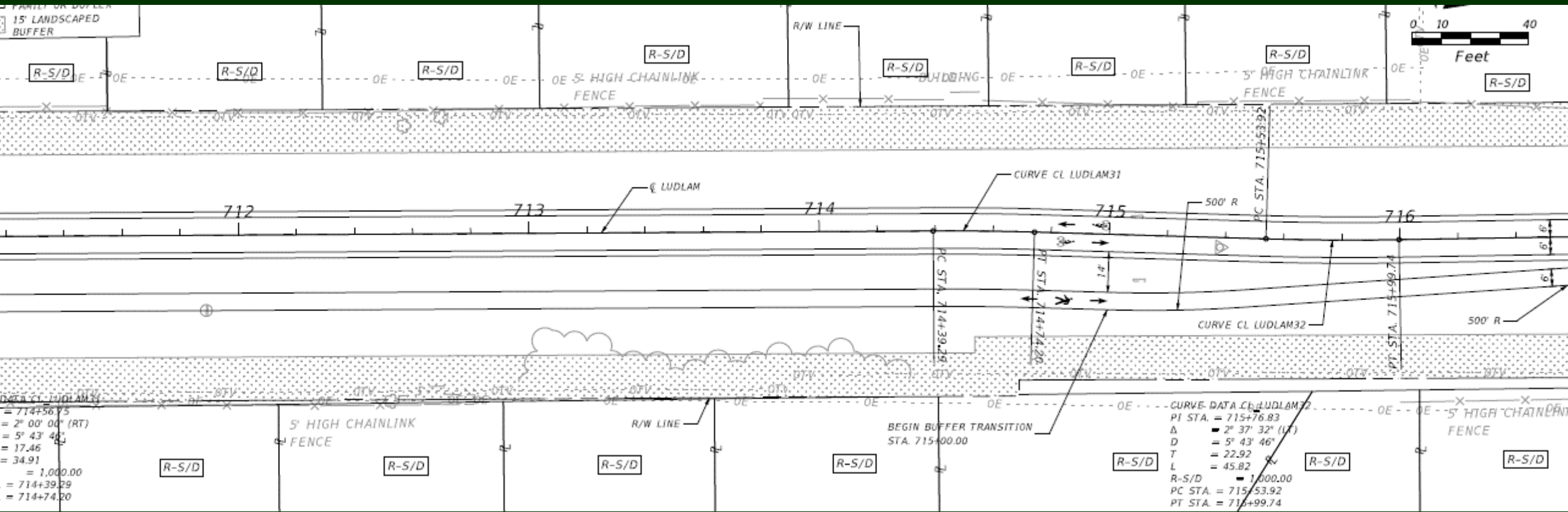
PRELIMINARY CONCEPT PLANS

LUDLAM TRAIL CORRIDOR PD&E STUDY

Sample South of SW 16 Street

Preliminary bikeway & pedway alignment concept plans

DRAFT

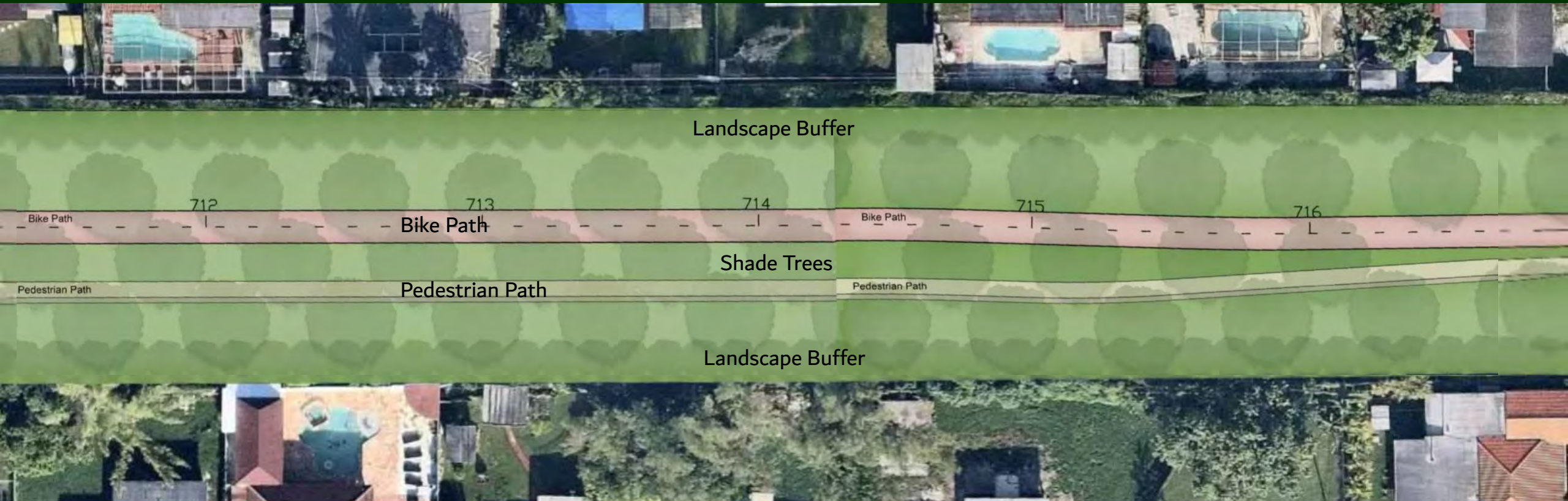


LUDLAM TRAIL CORRIDOR PD&E STUDY

Sample South of SW 16 Street

Preliminary bikeway & pedway alignment concept plans

DRAFT



LUDLAM TRAIL CORRIDOR PD&E STUDY

Initial sketches of concept plans

DRAFT

Sample South of SW 16 Street



LUDLAM TRAIL CORRIDOR PD&E STUDY

Initial sketches of concept plans

DRAFT

Sample South of SW 16 Street



LUDLAM TRAIL CORRIDOR PD&E STUDY

Preliminary concept

DRAFT

Flagler Street



LUDLAM TRAIL CORRIDOR PD&E STUDY

Preliminary concept

Flagler Street

DRAFT



LUDLAM TRAIL CORRIDOR PD&E STUDY

Preliminary concept

DRAFT

Flagler Street

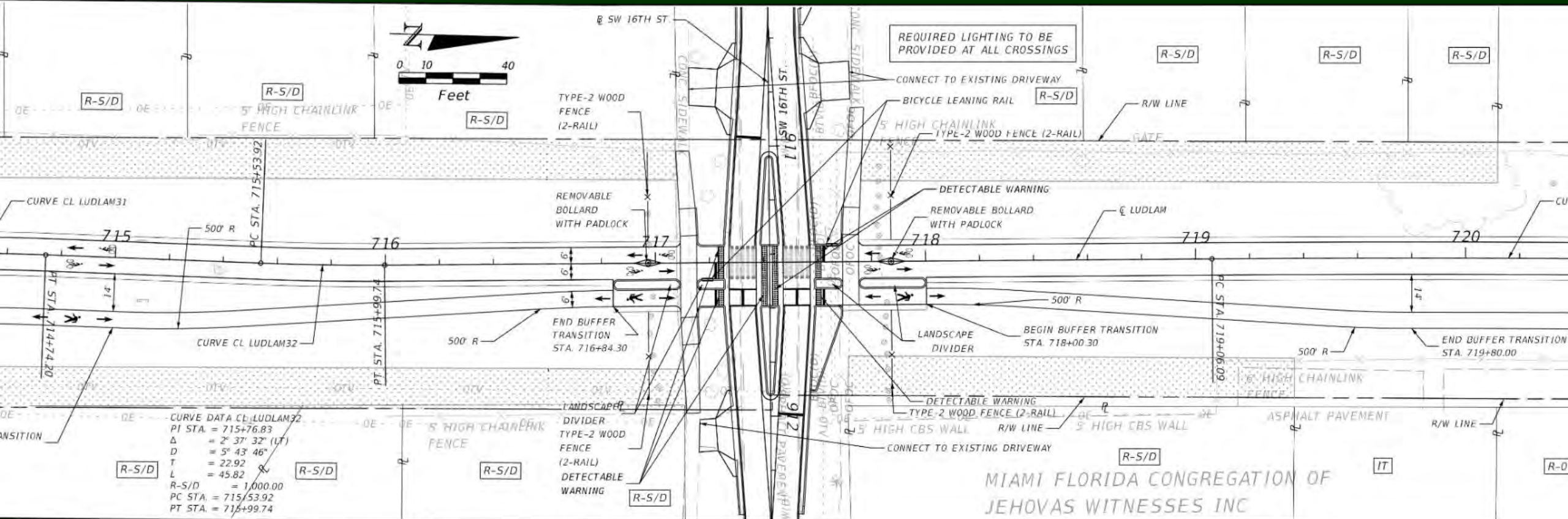


LUDLAM TRAIL CORRIDOR PD&E STUDY

Preliminary bikeway & pedway engineering

DRAFT

Sample Crossing: SW 16 Street,

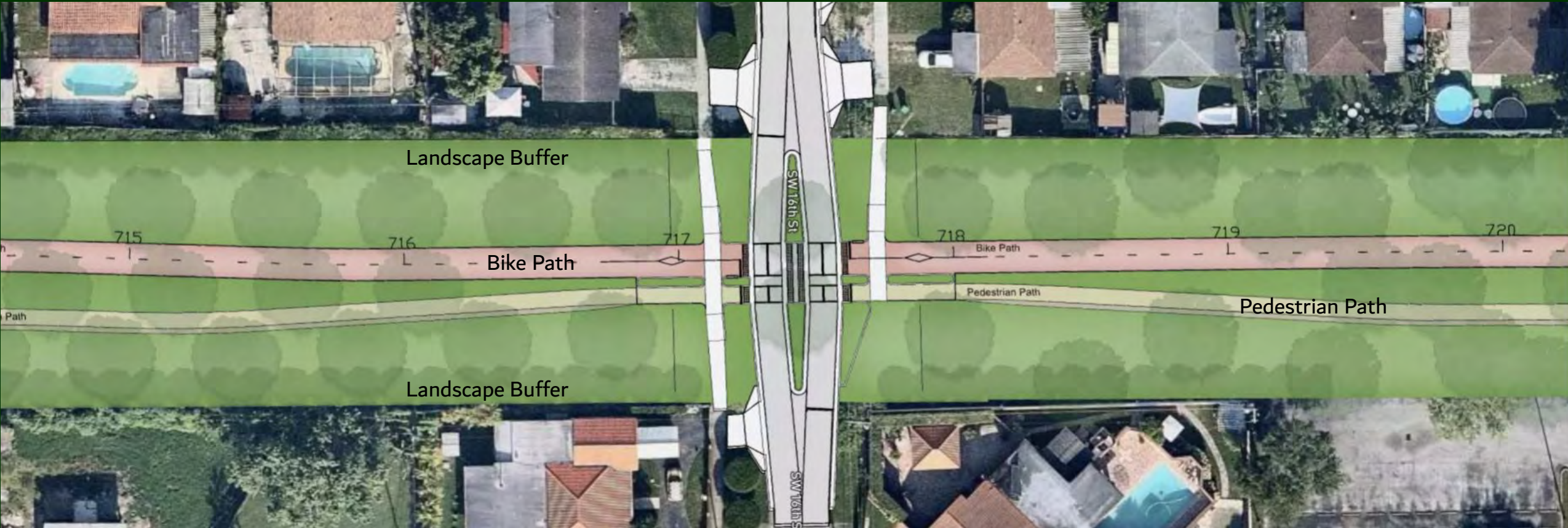


LUDLAM TRAIL CORRIDOR PD&E STUDY

Sample Crossing: SW 16 Street,

Preliminary bikeway & pedway alignment concept plans

DRAFT



LUDLAM TRAIL CORRIDOR PD&E STUDY

Initial sketches of concept plans

DRAFT

DRAFT



LUDLAM TRAIL CORRIDOR PD&E STUDY

Preliminary bikeway & pedway alignment concept plans

Sample Crossing: SW 16th Street

DRAFT

LUDLAM TRAIL CORRIDOR PD&E STUDY

Initial sketches of concept plans - Crossing

DRAFT

Sample Crossing: SW 16 Street,

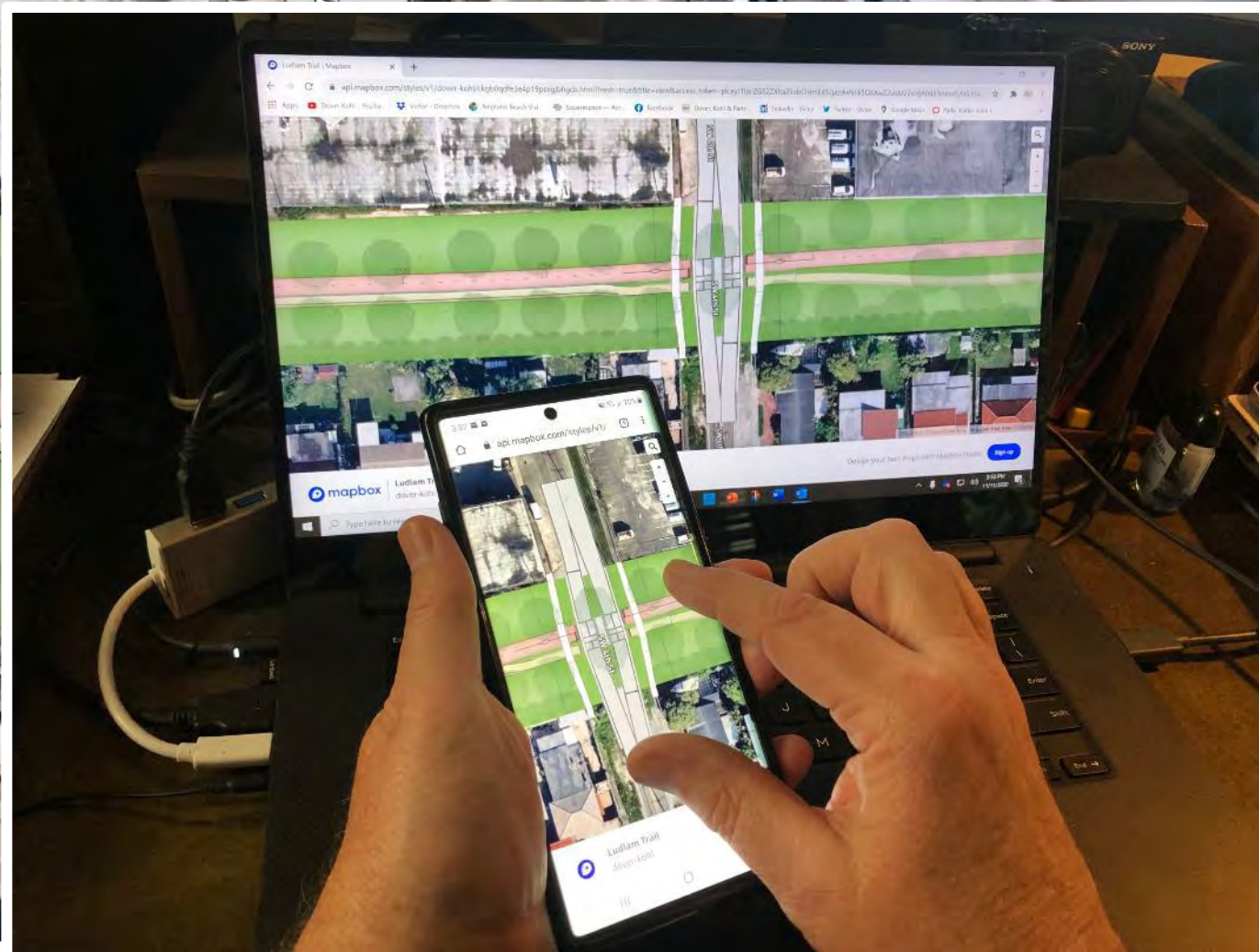


LUDLAM TRAIL CORRIDOR PD&E STUDY

Initial sketches of concept plans - Crossing

DRAFT

Sample Crossing: SW 16 Street



LUDLAM TRAIL CORRIDOR PD&E STUDY

Initial sketches of concept plans – Hardwood Allee

DRAFT

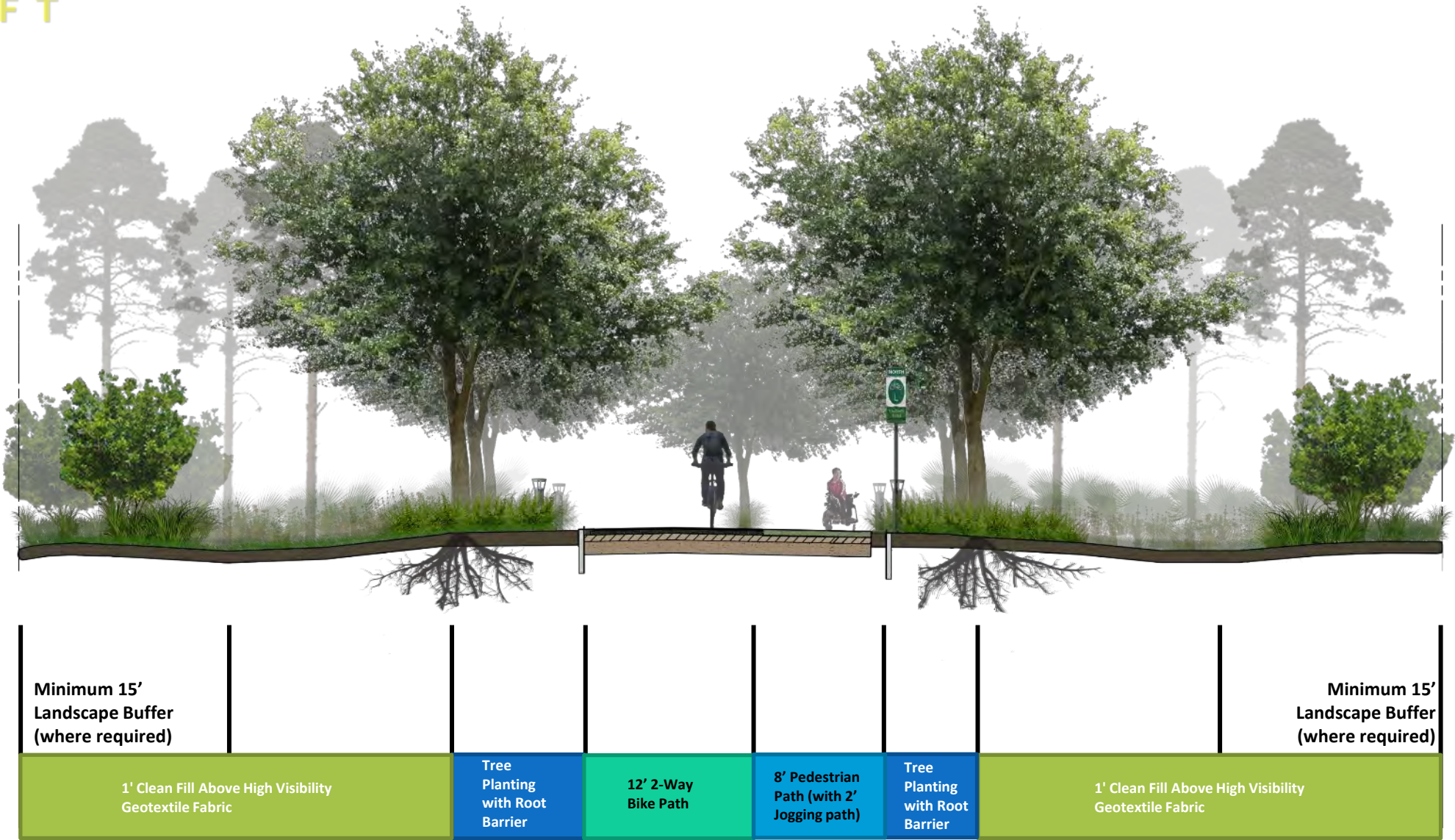
Sample Near SW 4 Street



LUDLAM TRAIL CORRIDOR PD&E STUDY

Typical Cross Section: Bicycle & Pedestrian Path (No Separation)

DRAFT



LUDLAM TRAIL CORRIDOR PD&E STUDY

Typical Cross Section: Bicycle & Pedestrian Path (Separated)

DRAFT



| | | | | | | | |
|--|--|------------------------|--|---|--|--|---|
| Minimum 15' Landscape Buffer (where required) | | | | | | | Minimum 15' Landscape Buffer (where required) |
| 1' Clean Fill Above High Visibility Geotextile Fabric | Tree Planting with Root Barrier | 12' 2-Way Bike Path | Tree Planting with Root Barrier | 8' Pedestrian Path (with 2' Jogging path) | Tree Planting with Root Barrier | 1' Clean Fill Above High Visibility Geotextile Fabric | |



LUDLAM TRAIL CORRIDOR PD&E STUDY

Initial sketches of concept plans - Crossing

Sample Crossing: SW 16 Street,

DRAFT



LUDLAM TRAIL CORRIDOR PD&E STUDY

Initial sketches of concept plans - Moments

Possible Shelter Concept,

DRAFT



LUDLAM TRAIL CORRIDOR PD&E STUDY

Initial sketches of concept plans - Moments

DRAFT

Sample Possible Shelter,
Near A.D. Barnes Park



LUDLAM TRAIL CORRIDOR PD&E STUDY

Initial sketches of concept plans - Moments

DRAFT

Sample Possible Shelter,
Near A.D. Barnes Park



LUDLAM TRAIL CORRIDOR PD&E STUDY

Preliminary Planting Palette: Crossings



LUDLAM TRAIL CORRIDOR PD&E STUDY

Preliminary Planting Palette: Hardwood Hammocks & Allee



Quercus virginiana
Live Oak



Serenoa repens
Saw Palmetto



Randia aculeata
Indigoberry



Eugenia axillaris
White Stopper



Bourreria succulenta
Bahama Strongbark



Bursera simaruba
Gumbo Limbo



Psychotria elata
Wild Coffee





Canella winterana
Cinnamon Bark



Nephrolepis exaltata
Sword Fern

LUDLAM TRAIL CORRIDOR PD&E STUDY

Preliminary Planting Palette: Pineland



LUDLAM TRAIL CORRIDOR PD&E STUDY **DRAFT**

Preliminary Planting Palette: Clearings & Moments





LUDLAM TRAIL



Parks, Recreation & Open Spaces

**Public Information Meeting
via Zoom**

November 19, 2020 at 6pm

miamidade.gov/ludlamtrail



Ludlam Trail

miamidade.gov/global/recreation/ludlam-trail/home.page

AppsWhat Is SEO / Searc...WeTransferdeveloper projects...Coconut Grove Mo...Executive Education...Google Earth

Get the latest updates on **Tropical Storm Eta**, as well as information as Miami-Dade County monitors the **coronavirus (COVID-19)**.

CalendarContact UsTranslate

MIAMI-DADE COUNTY

Services & Information


News & Social Media

Your Government

Employees

Search

Login



Register for the Ludlam Trail PD&E Virtual Public Information Meeting Nov. 19

REGISTER

Ludlam Trail

Watch

Partners

About Us

Ludlam Trail

Miami-Dade County Parks, Recreation and Open Spaces is performing a Project Development and Environment (PD&E) Study for the 5.6-mile-long Ludlam Trail Corridor from SW 80th Street to 400 feet north of NW 7th Street, generally following the north-south alignment of what would be NW/SW 69th Avenue, within the former Florida East Coast (FEC) Railway right-of-way. The project is located in unincorporated Miami-Dade County and the City of Miami, Florida.

The purpose of the Ludlam Trail is to provide a new shared-use trail in Miami-Dade County that will include safe, dedicated, direct pathways for walking, running, and cycling; to encourage active lifestyles and the use of green, non-motorized modes of transportation; and to enhance overall connectivity and accessibility between schools, parks, transit stops and residences, workplaces and shopping.

The proposed project supports the vision to provide an interconnected trail system offering transportation alternatives and reducing traffic congestion for a livable, sustainable County. Ludlam Trail will be a vital component of a seamless network of future greenway trails and water trails connecting to the Metrorail Dadeland North Station to the south and to other planned trails including The Underline/East Coast Greenway, South Dade Trail, Snapper Creek Trail, East/West Trail and Merrick Trail. It will enhance mobility and strengthen connections to neighboring communities, providing increased opportunities for economic development.

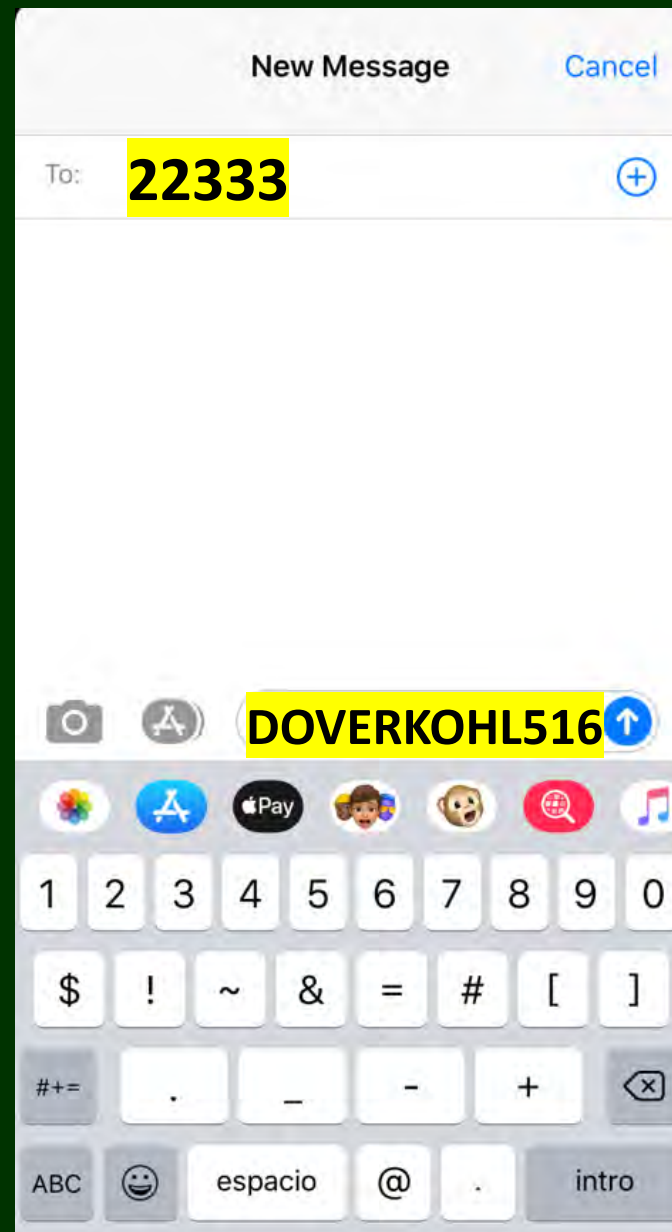
miamidade.gov

Feedback

POLL 2

Quick Polling

Send answers through text messaging!



Send a text to 22333



Send this message:
DOVERKOH516

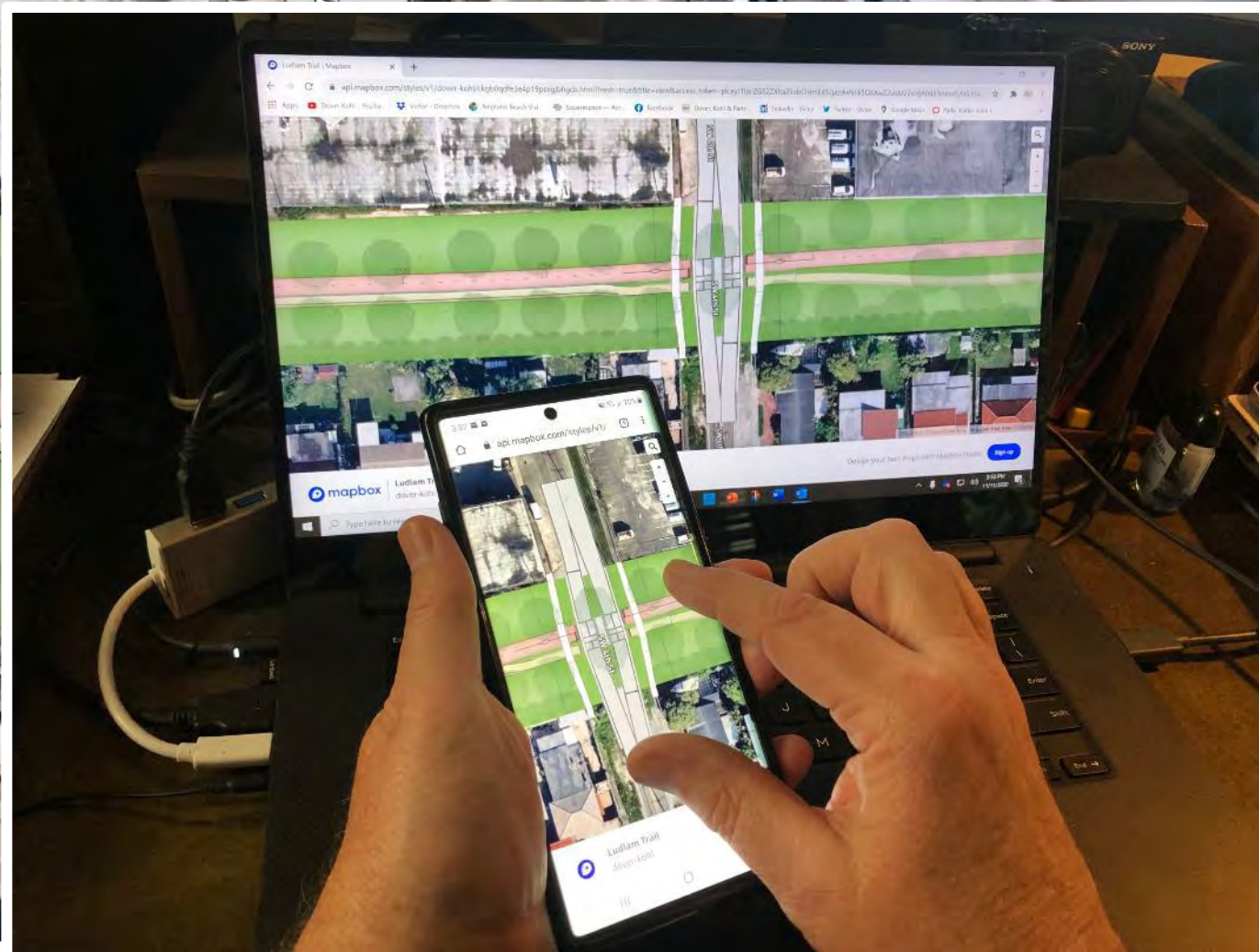
**Welcome to our elected
officials/representatives
in attendance**

Ludlam Trail Project Development & Environment Study

Q & A



Parks, Recreation and Open Spaces



LUDLAM TRAIL CORRIDOR PD&E STUDY

Moderators



Jenn L. King, P.E.
*PD&E Study Public Information
Officer*
AECOM



Victor Dover, FAICP, LEED-AP
Urban Designer
Dover, Kohl & Partners



Martin (Marty) Peate, AICP
PD&E Study Project Manager
AECOM

LUDLAM TRAIL CORRIDOR PD&E STUDY

Panelists



Alejandro (Alex) Zizold

PROS Master Plan Manager
**Miami-Dade County Parks,
Recreation and Open Spaces**



Alissa Turtletaub, M.S.

*Park Planning Section Supervisor,
Planning and Design Excellence*
**Miami-Dade County Parks,
Recreation and Open Spaces**



Laura Cherney

Environmental Expert
AECOM



Gorky Charpentier, P.E.

Engineering
AECOM



Saul Perez, P.E.

Structures Expert
AECOM



Babu Madabhushi

Contamination Expert
AECOM



Barbara Lamb, CNU-A

Urban Designer
Dover, Kohl & Partners



Kenneth Garcia, AICP, CNU-A

Urban Designer
Dover, Kohl & Partners



Brenda Diaz-Flores, ASLA

Landscape Designer
Dover, Kohl & Partners

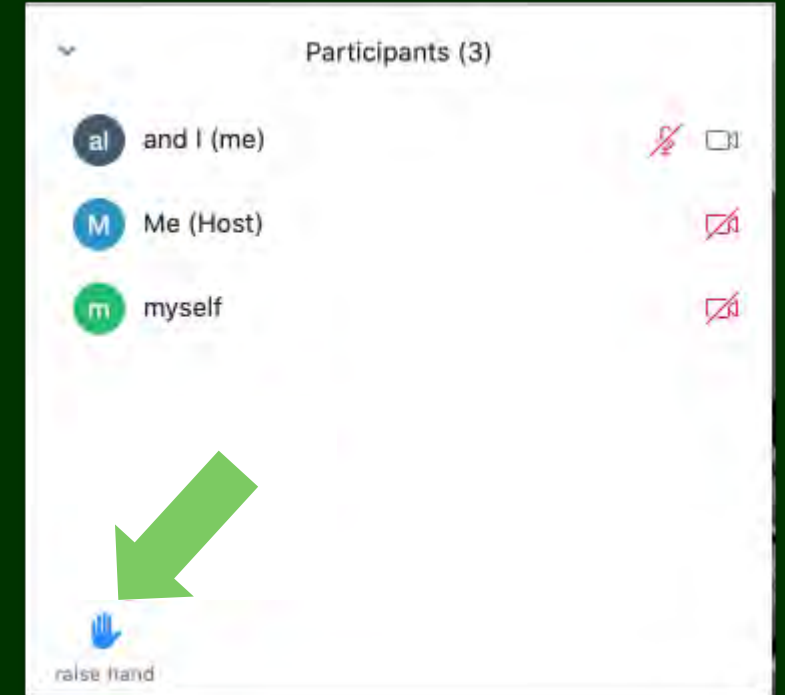
Submit questions or comments via Q & A button during presentation

Click the Q&A button in your Zoom window toolbar:



When speaking, please state your:

- **Name**
- **Address**
- **Interest**



*Phone callers dial *9 to raise hand to speak

FOR MORE INFORMATION, CONTACT US:

Please visit our website at: www.miamidade.gov/ludlamtrail

Or mail us your comments after the meeting to:

Ludlam Trail Information
Miami-Dade County Parks, Recreation and Open Spaces
275 NW 2nd Street, 4th Floor, Miami, Florida 33128

Ludlam Trail Information
Miami-Dade County Parks, Recreation & Open Spaces
305-755-7952
ludlamtrailinfo@miamidade.gov

Martin (Marty) Peate, AICP
Consultant Project Manager
AECOM
813-636-2477
Martin.Peate@aecom.com

Jenn L. King, PE
Consultant Public Information Officer
AECOM
305-514-2438
Jenn.King@aecom.com

Ludlam Trail

miamidade.gov/global/recreation/ludlam-trail/home.page

AppsWhat Is SEO / Searc...WeTransferdeveloper projects...Coconut Grove Mo...Executive Education...Google Earth

Get the latest updates on **Tropical Storm Eta**, as well as information as Miami-Dade County monitors the **coronavirus (COVID-19)**.

CalendarContact UsTranslate

MIAMI-DADE COUNTY

Services & Information


News & Social Media

Your Government

Employees

Search

Login



Register for the Ludlam Trail PD&E Virtual Public Information Meeting Nov. 19

REGISTER

Ludlam Trail

Watch

Partners

About Us

Ludlam Trail

Miami-Dade County Parks, Recreation and Open Spaces is performing a Project Development and Environment (PD&E) Study for the 5.6-mile-long Ludlam Trail Corridor from SW 80th Street to 400 feet north of NW 7th Street, generally following the north-south alignment of what would be NW/SW 69th Avenue, within the former Florida East Coast (FEC) Railway right-of-way. The project is located in unincorporated Miami-Dade County and the City of Miami, Florida.

The purpose of the Ludlam Trail is to provide a new shared-use trail in Miami-Dade County that will include safe, dedicated, direct pathways for walking, running, and cycling; to encourage active lifestyles and the use of green, non-motorized modes of transportation; and to enhance overall connectivity and accessibility between schools, parks, transit stops and residences, workplaces and shopping.

The proposed project supports the vision to provide an interconnected trail system offering transportation alternatives and reducing traffic congestion for a livable, sustainable County. Ludlam Trail will be a vital component of a seamless network of future greenway trails and water trails connecting to the Metrorail Dadeland North Station to the south and to other planned trails including The Underline/East Coast Greenway, South Dade Trail, Snapper Creek Trail, East/West Trail and Merrick Trail. It will enhance mobility and strengthen connections to neighboring communities, providing increased opportunities for economic development.

miamidade.gov

Feedback

Ludlam Trail Project Development & Environment Study

NEXT STEPS

miamidade.gov/ludlamtrail



Parks, Recreation and Open Spaces