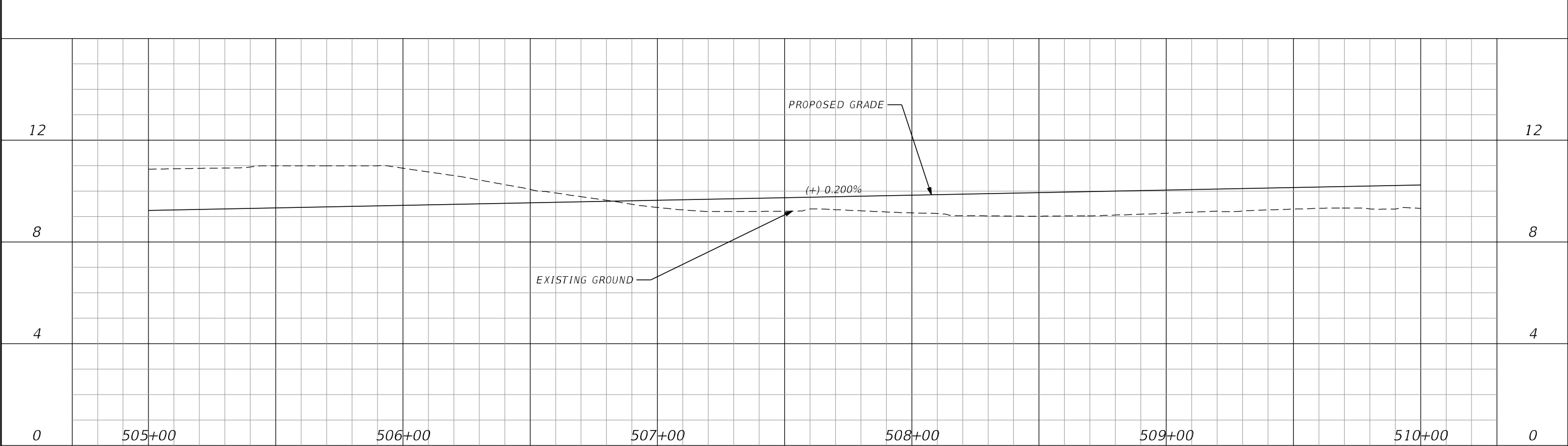
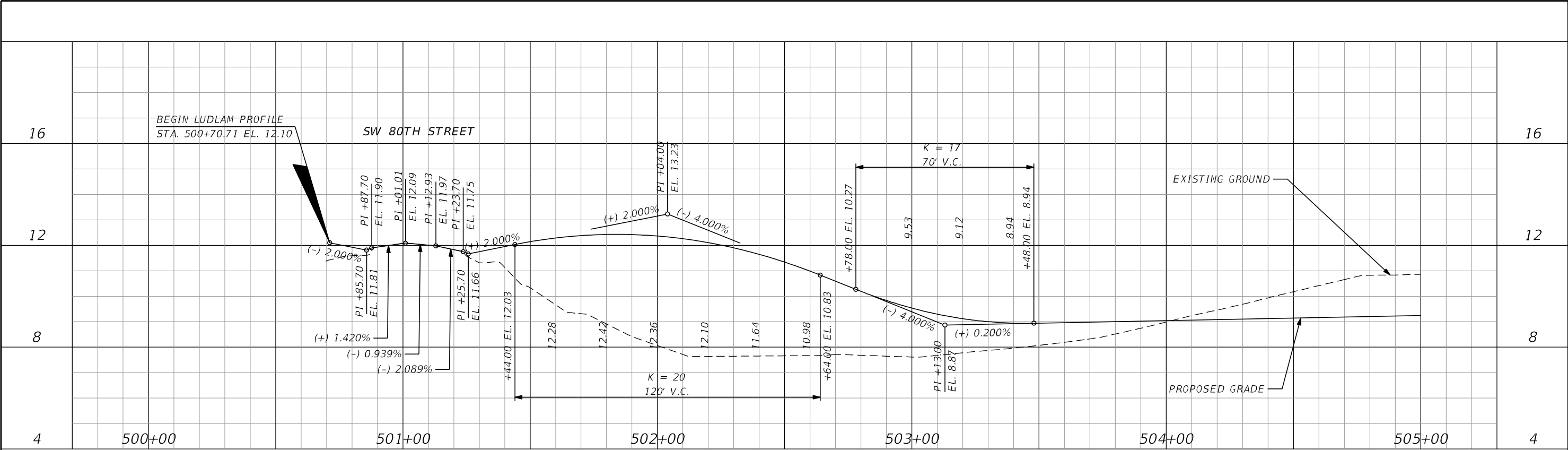
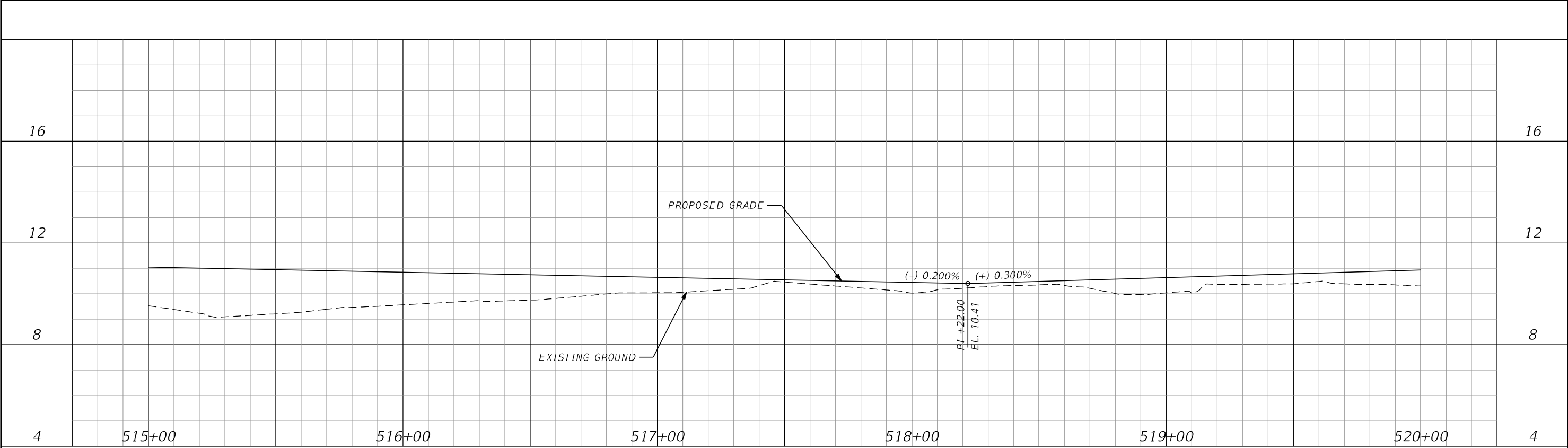
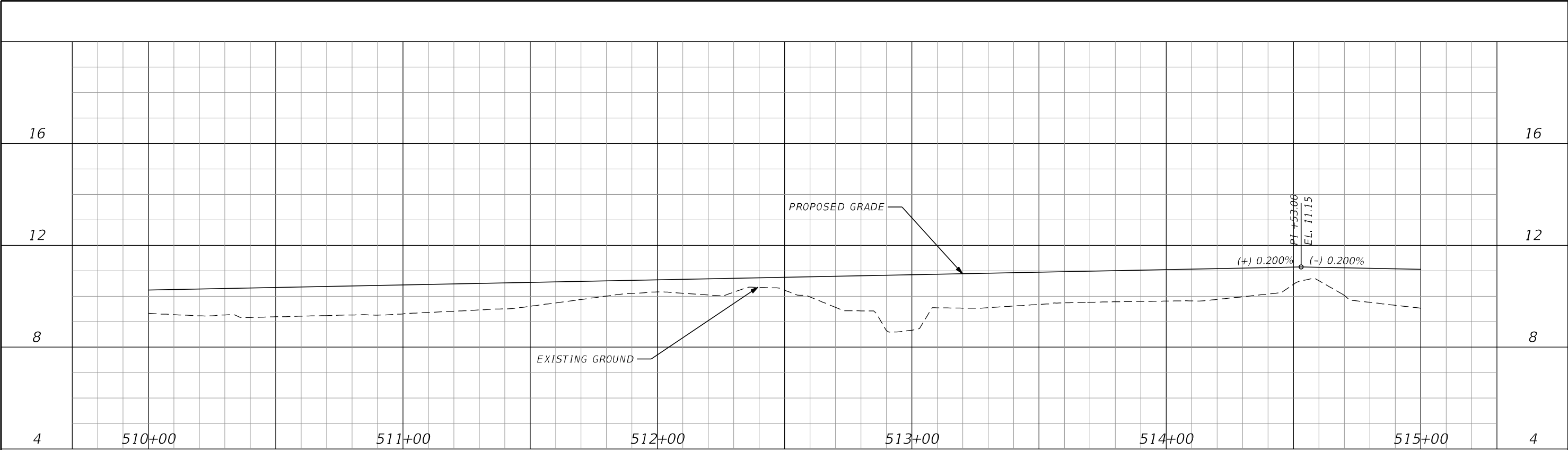
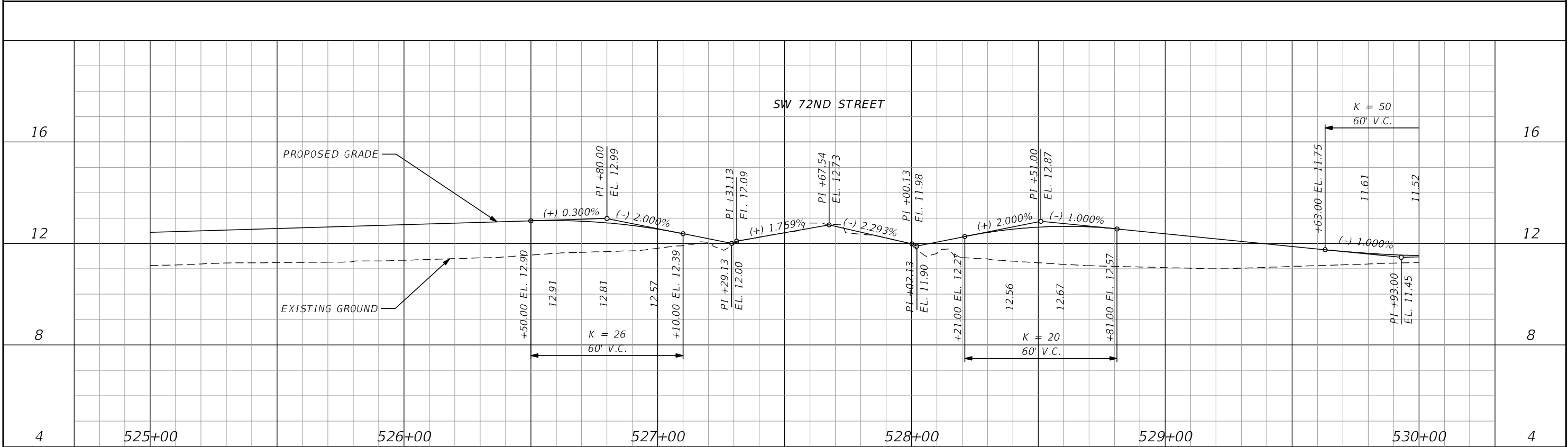
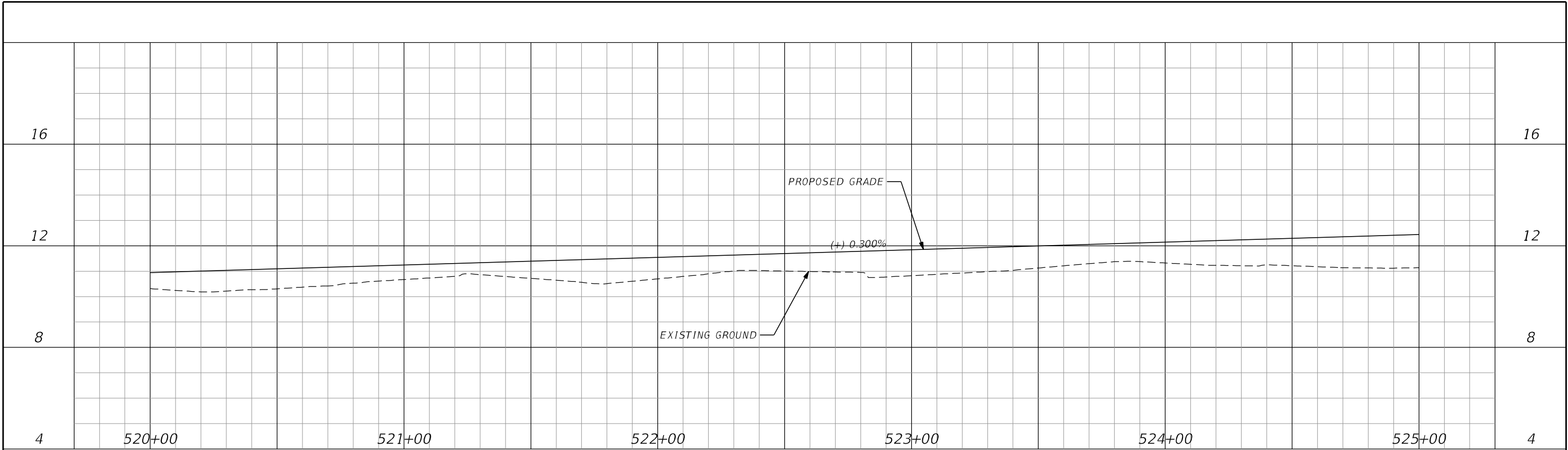
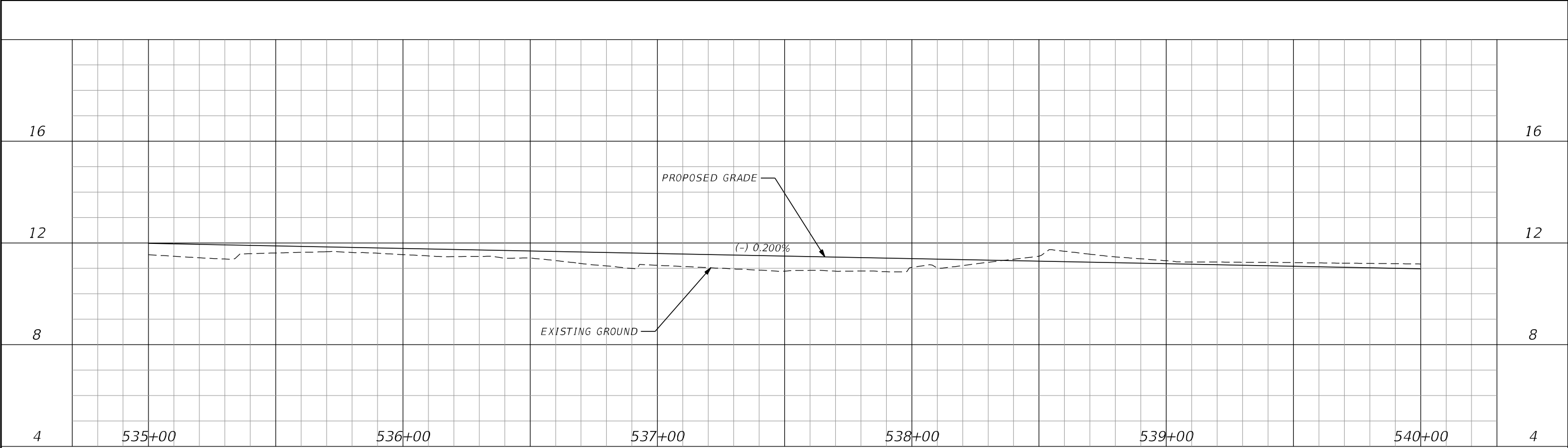
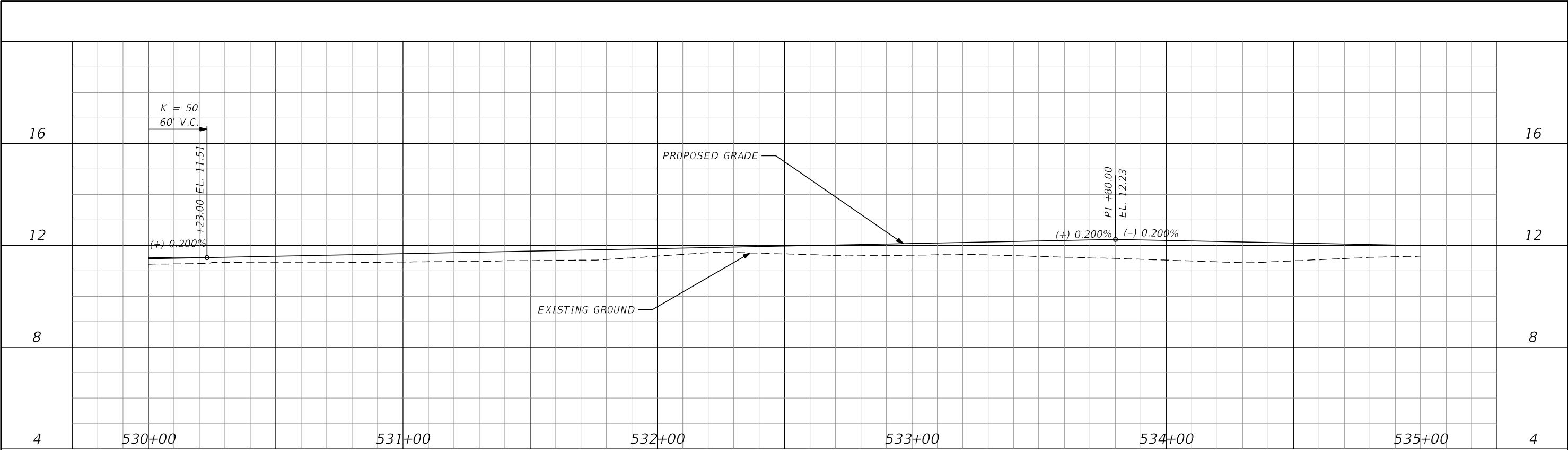


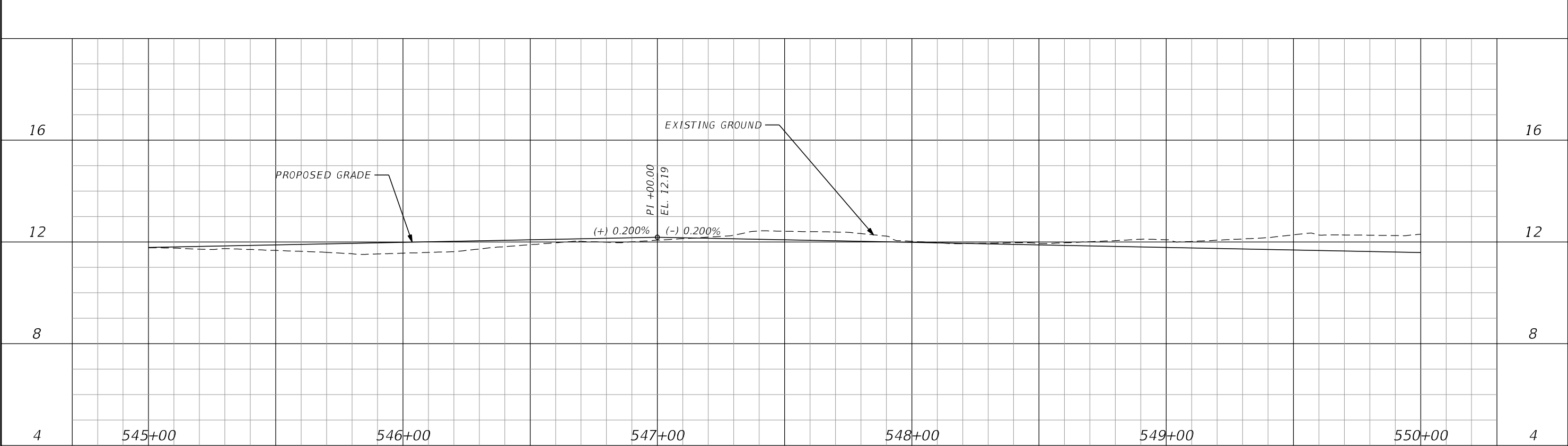
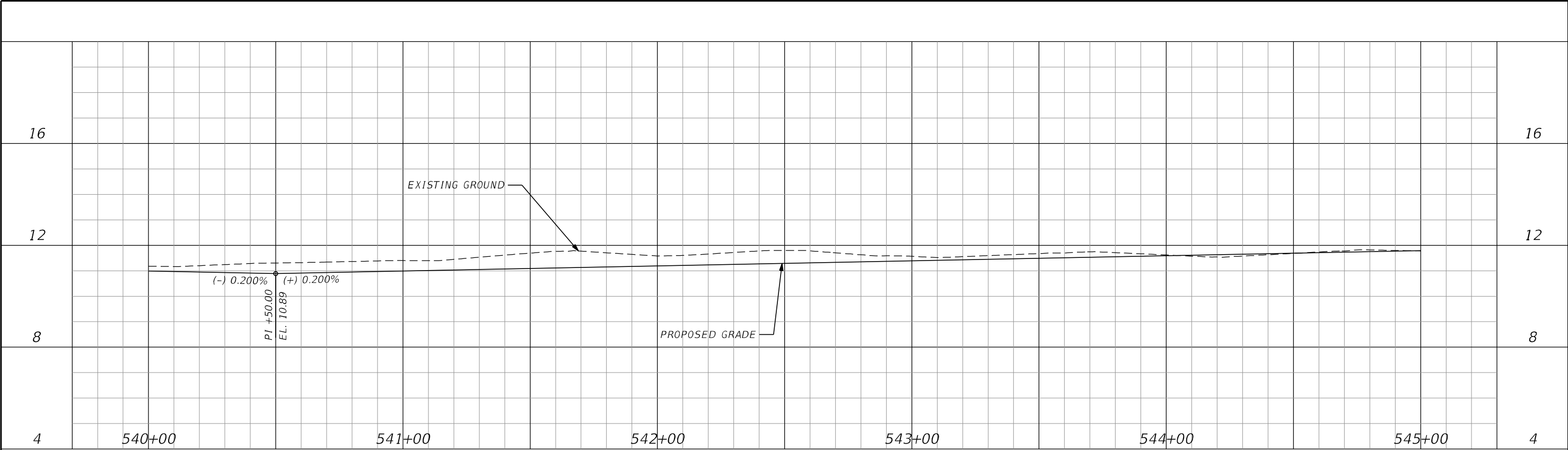
Crossing Treatment			
No.	Crossing	Location	Proposed Treatment
01	SW 80th Street	West of SW 70th Avenue	Pedestrian Hybrid Beacon or Divert to SW 70th Avenue
02	SR 986/SW 72nd Street	Between SW 70th Avenue and SW 69th Court	Pedestrian Hybrid Beacon
03	SW 64th Street	West of SW 69th Avenue	Pedestrian Hybrid Beacon
04	SW 60th Street	Between SW 69th Avenue and SW 69th Court	Crosswalk
05	SW 56th Street	Between SW 69th Avenue and SW 69th Court	Pedestrian Hybrid Beacon
06	SR 976/SW 40th Street	Between SW 69th Avenue and SW 70th Avenue	Grade Separated
07	N Waterway Drive	West of SW 69th Avenue	Pedestrian Hybrid Beacon
08	SR 972/SW 24th Street	West of SW 69th Avenue	Grade Separated
09	SW 22nd Street	West of SW 69th Avenue	Crosswalk
10	SW 21st Street	East of SW 70th Avenue	Crosswalk or Divert to SW 70th Avenue
11	SW 16th Street	Between SW 69th Avenue and SW 70th Avenue	Pedestrian Hybrid Beacon or Divert to SW 70th Avenue
12	SW 12th Street	Between SW 69th Avenue and SW 70th Avenue	Crosswalk
13	US 41/SR 90/SW 8th Street	Between SW 69th Avenue and SW 70th Avenue	Grade Separated
14	SW 4th Street	West of SW 69th Avenue	Rectangular Rapid Flashing Beacon
15	SR 968/W Flagler Street	West of NW 69th Avenue	Grade Separated
Note: Crossing treatments are the "Final Proposed Treatment" from table 21 of the Ludlam Trail PD&E - Traffic Study (08/06/2019).			

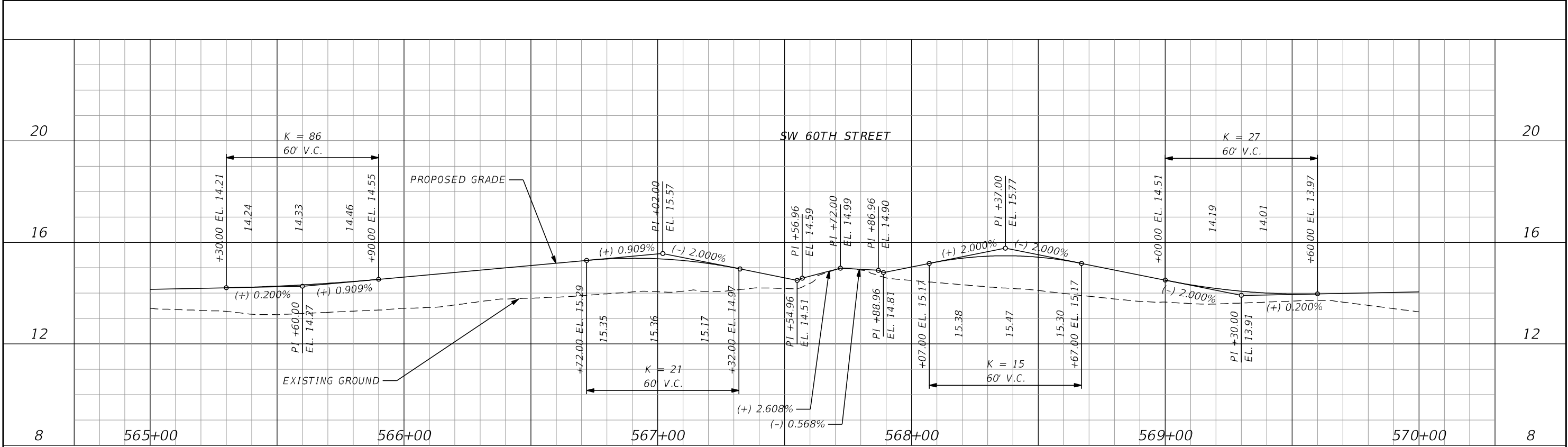
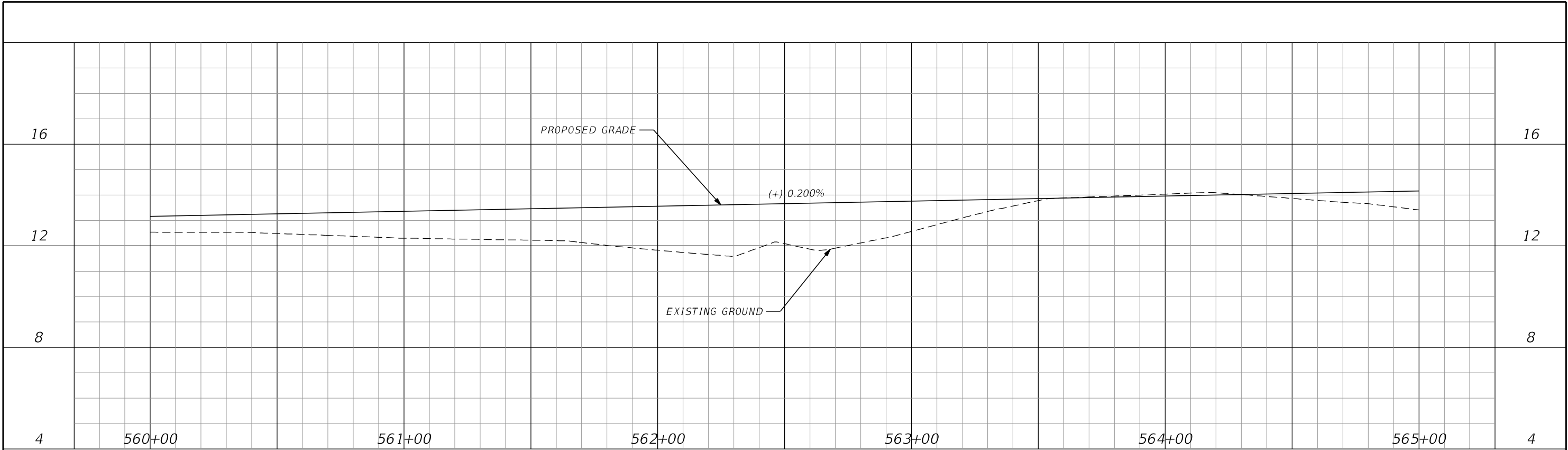


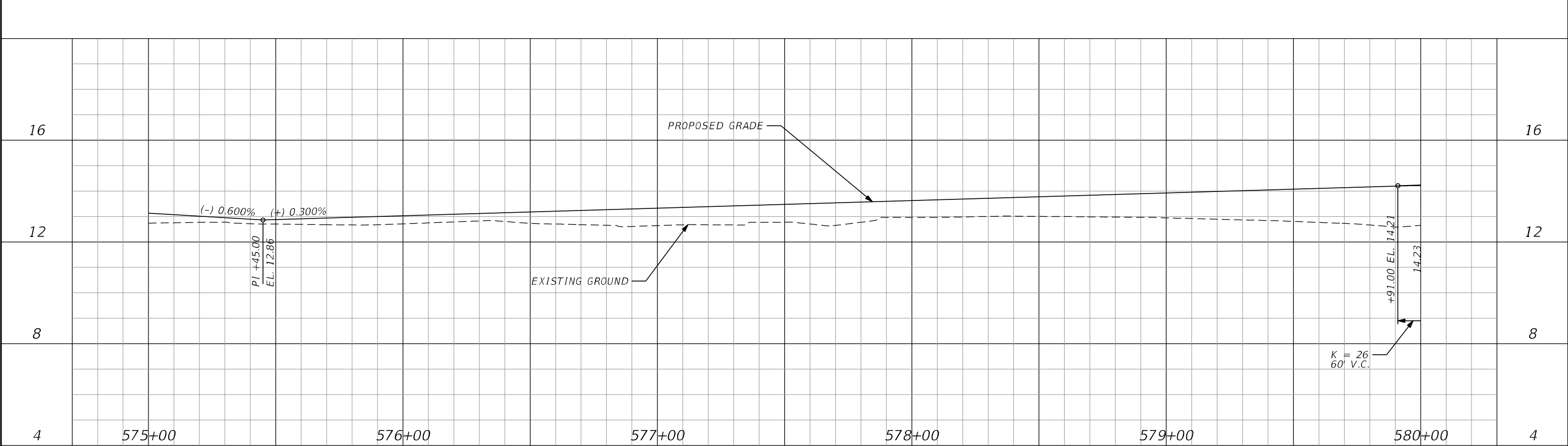
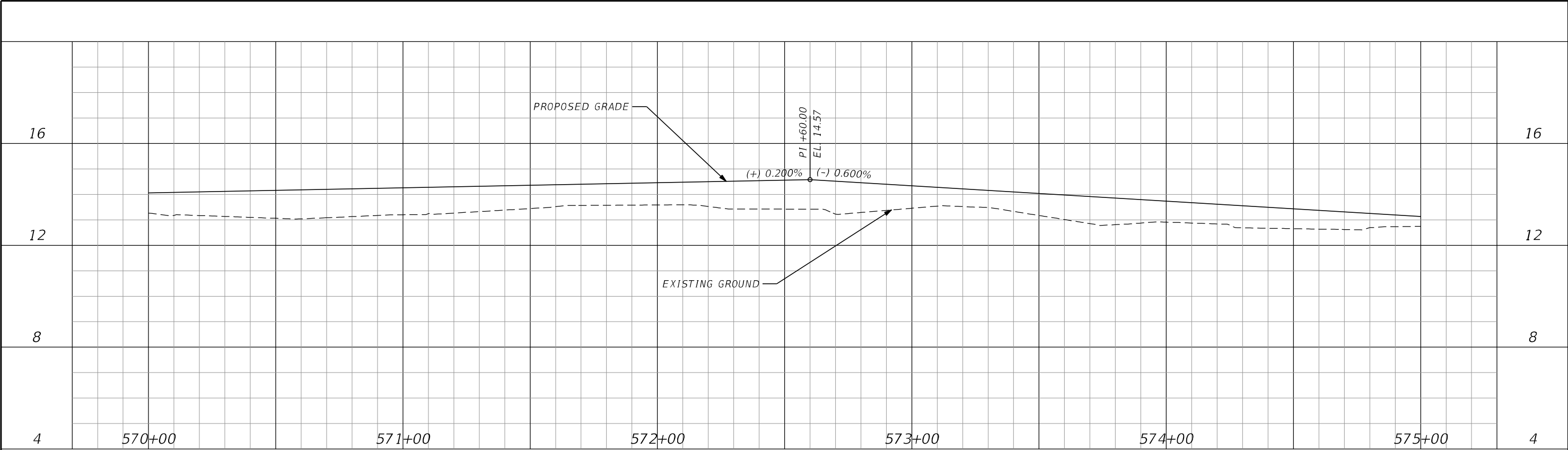




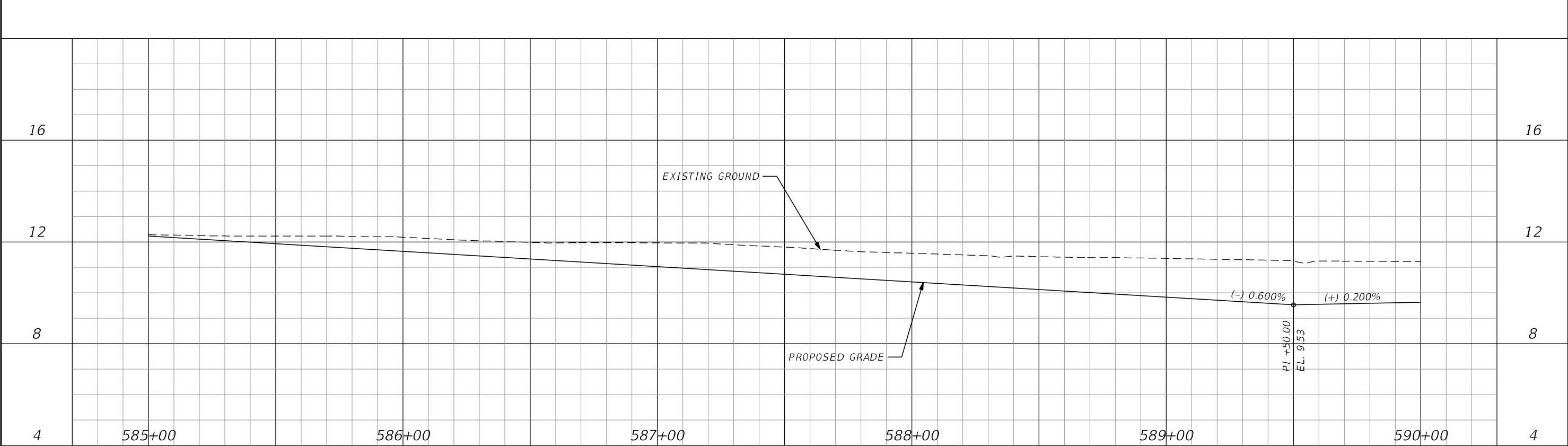
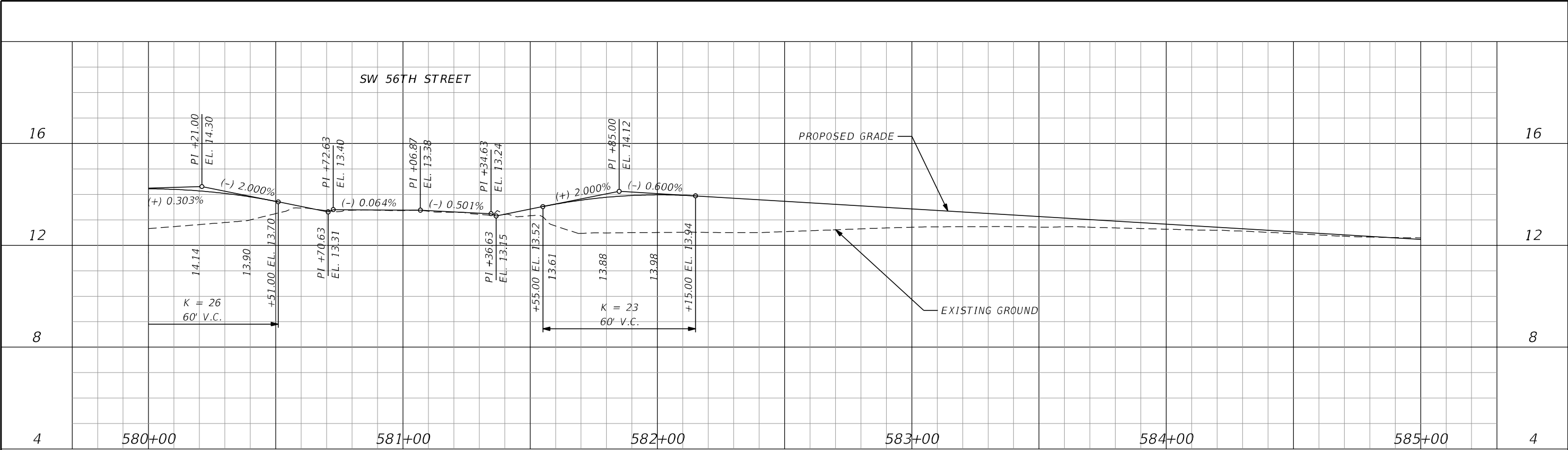


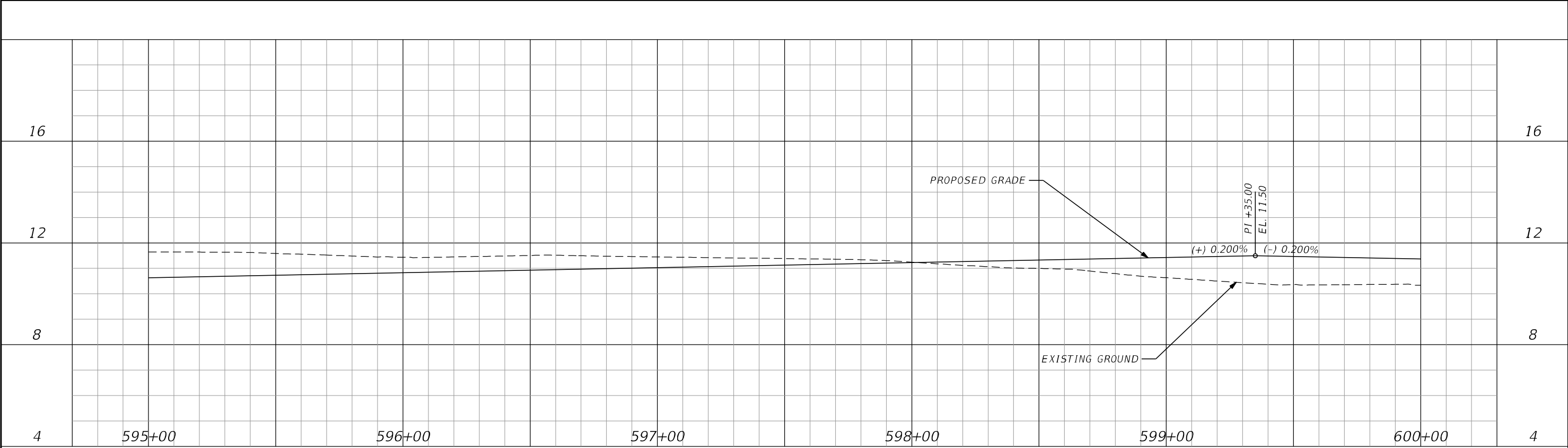
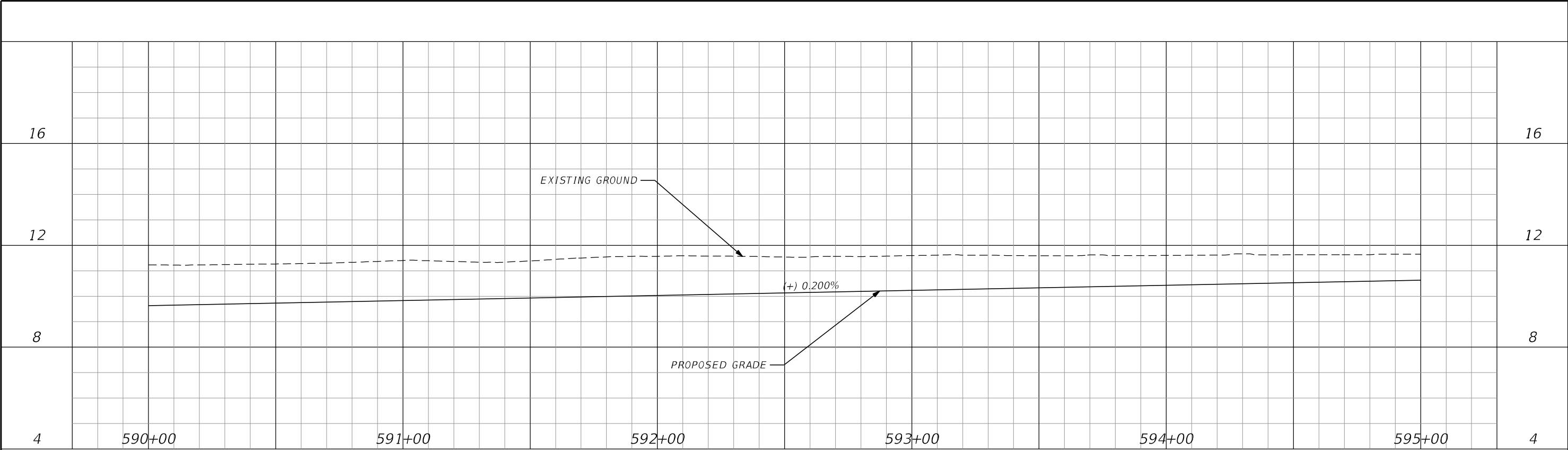


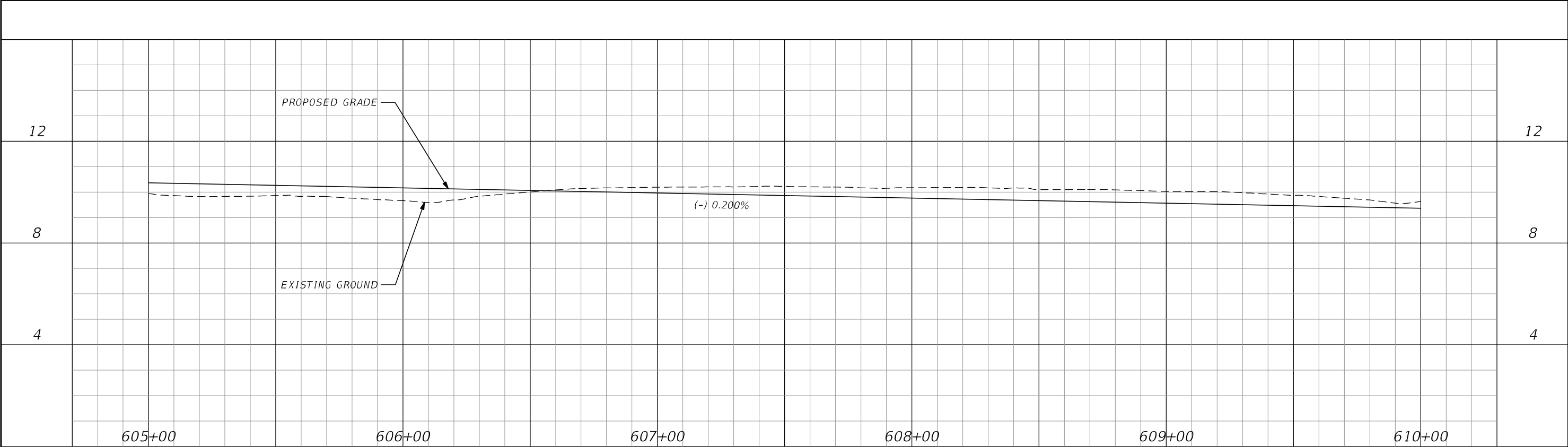
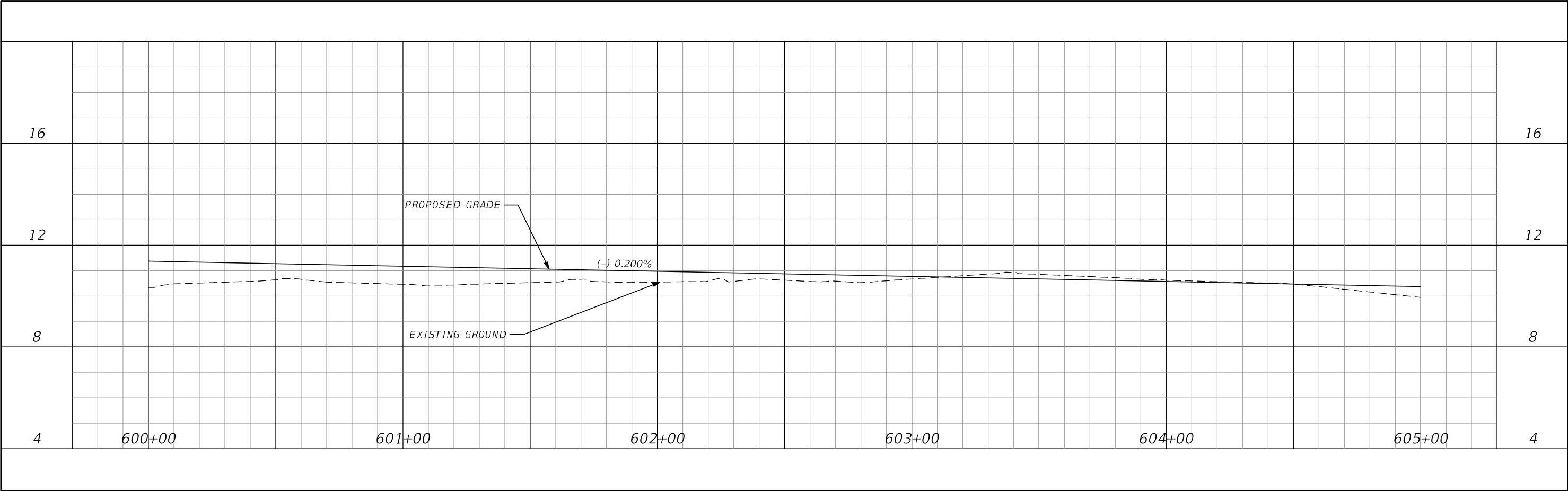




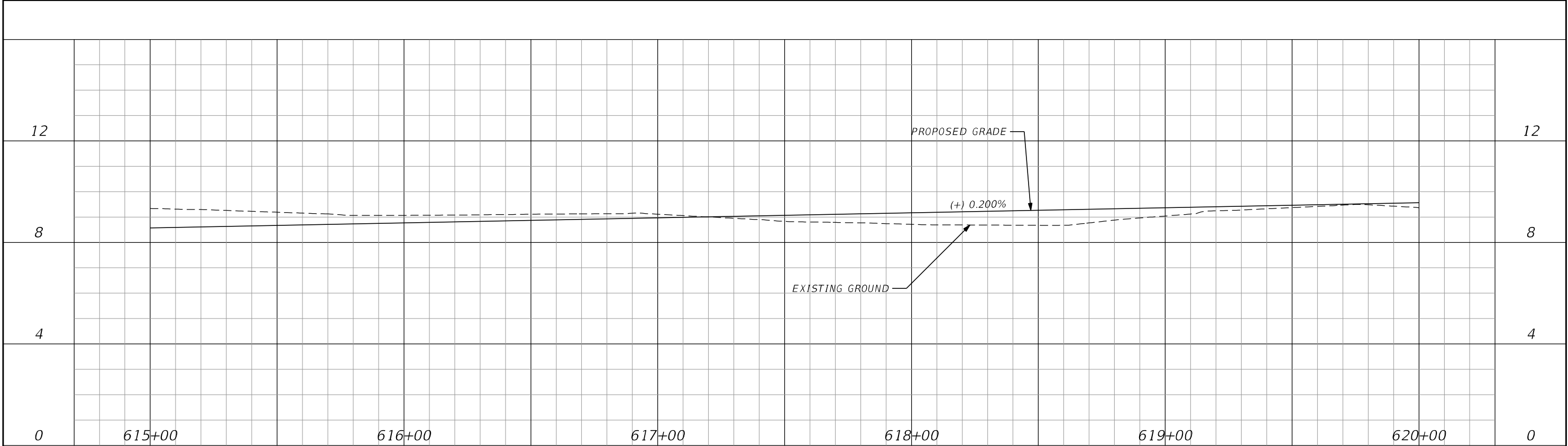
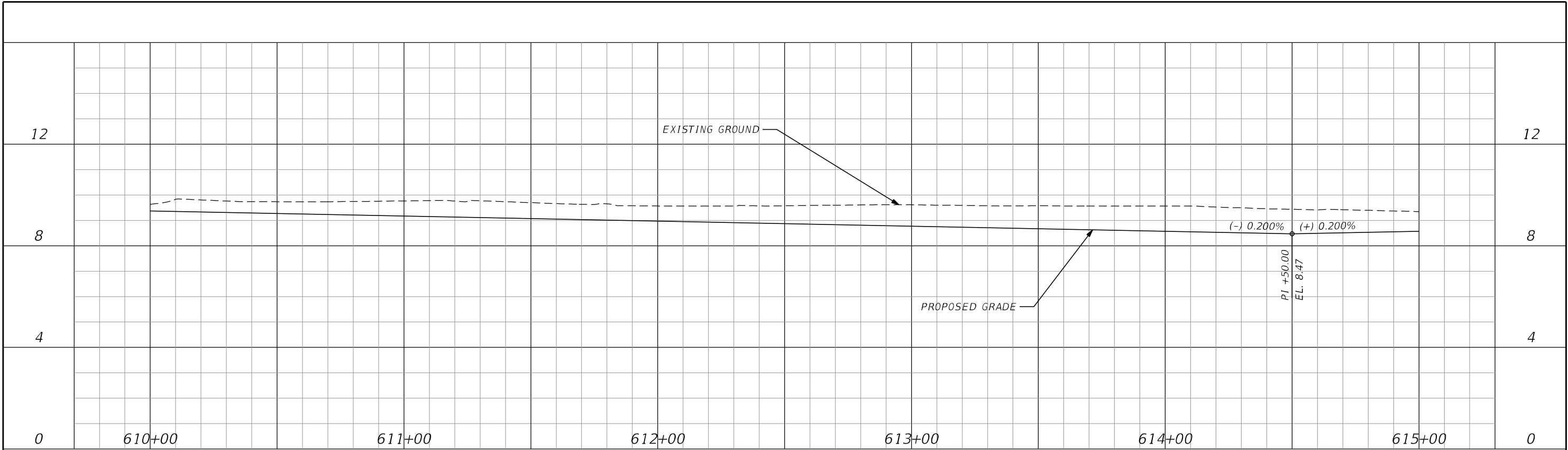
DRAFT



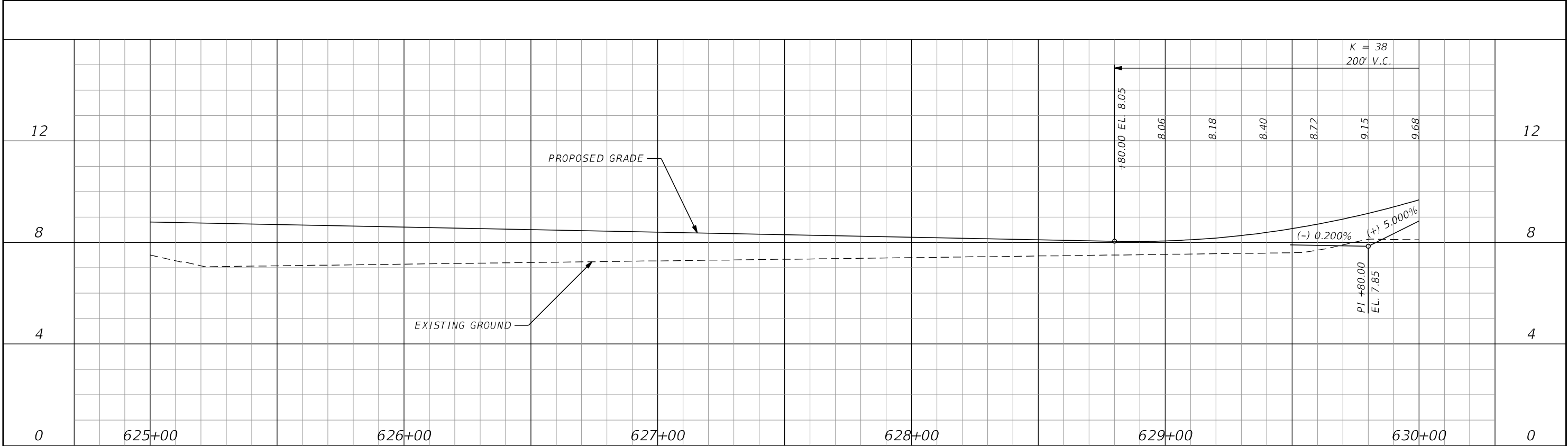
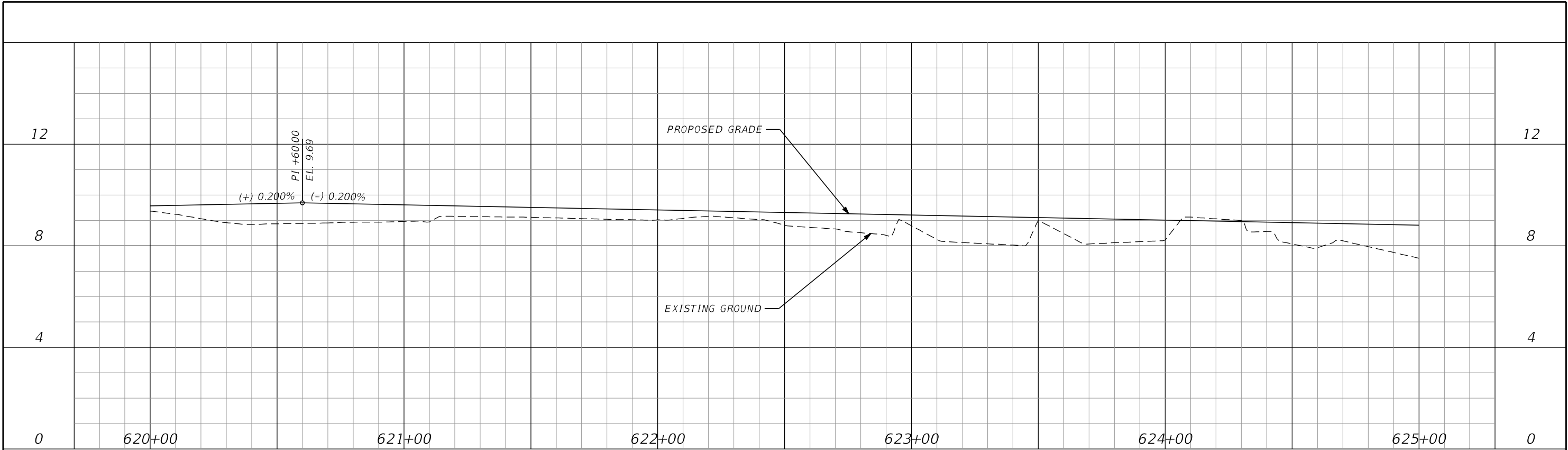




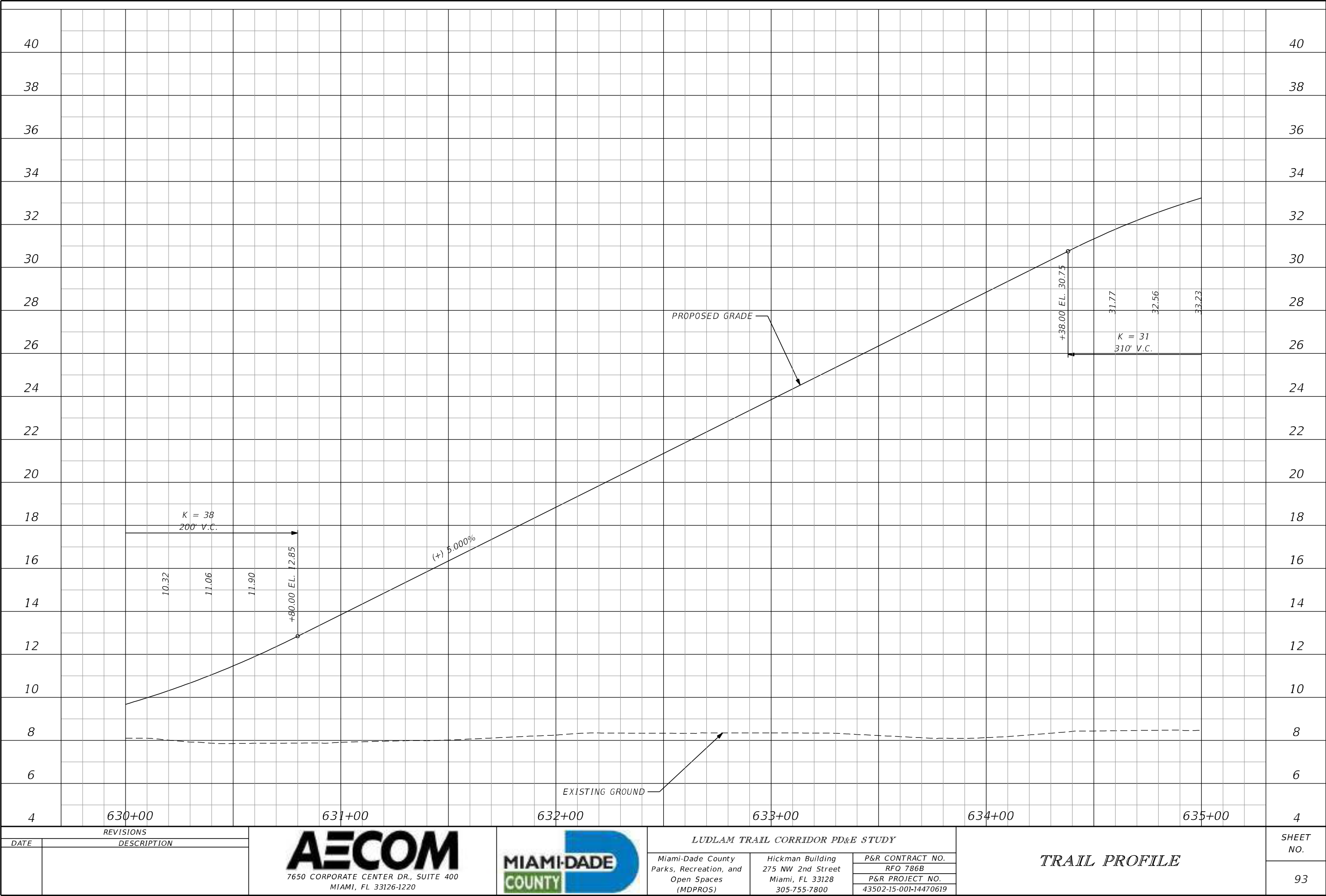
DRAFT



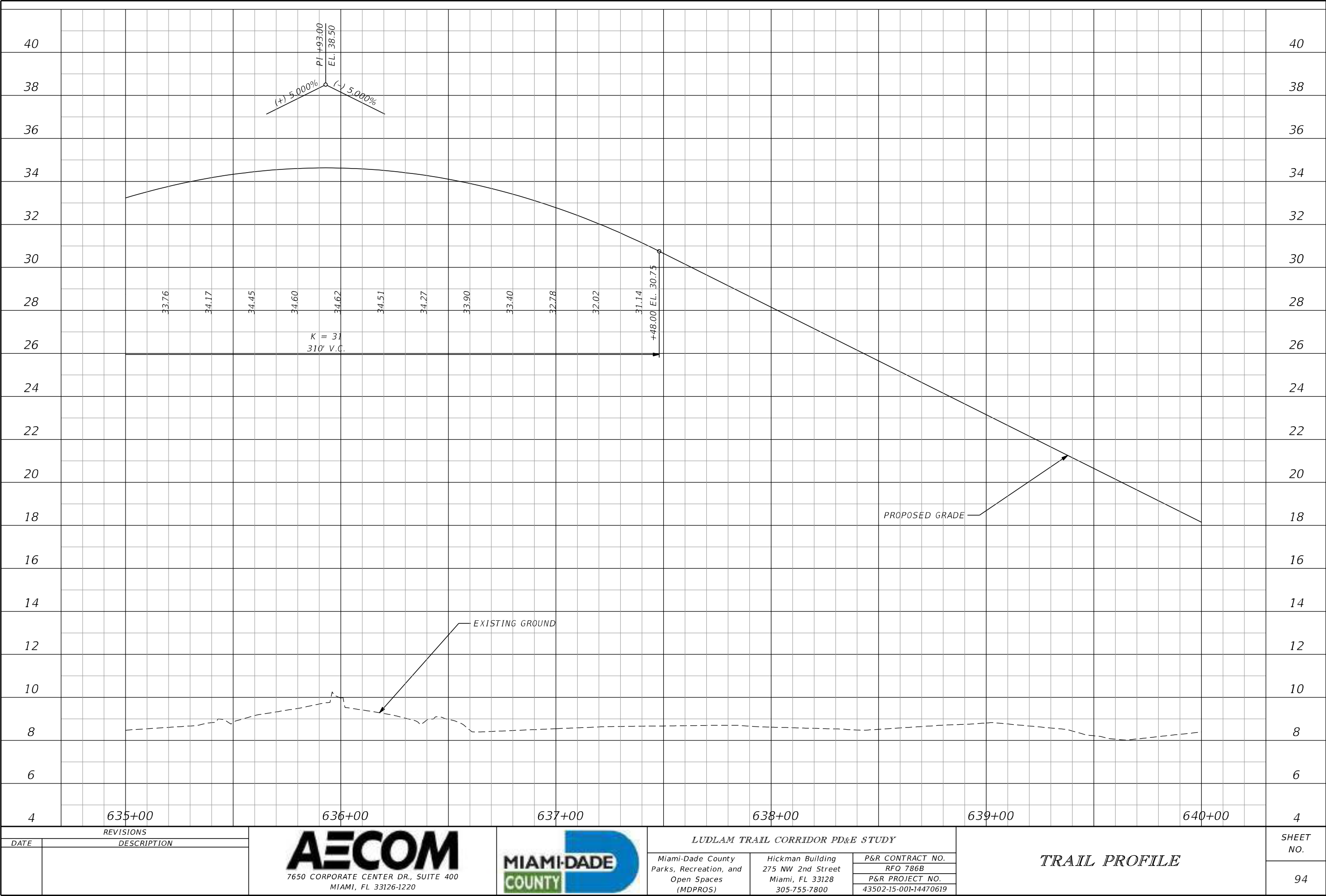
DRAFT



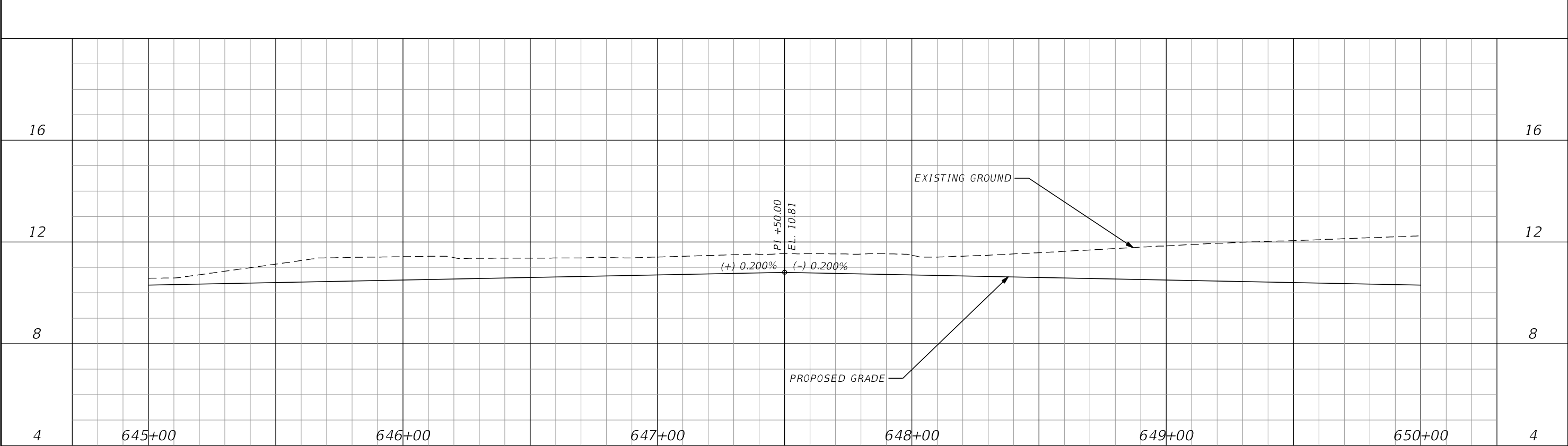
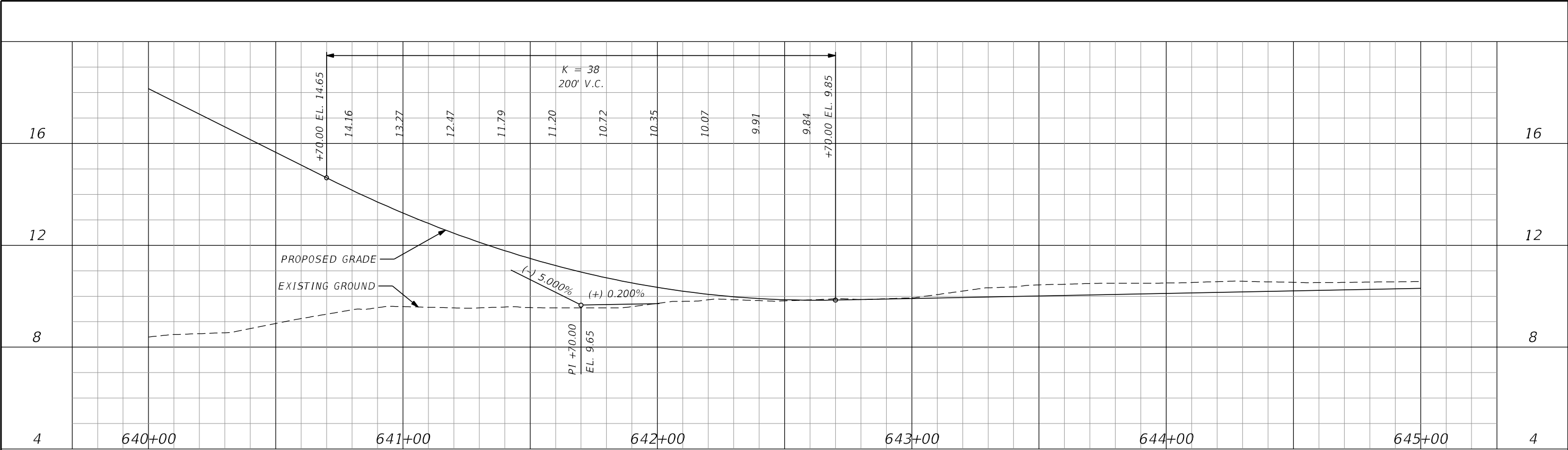
DRAFT



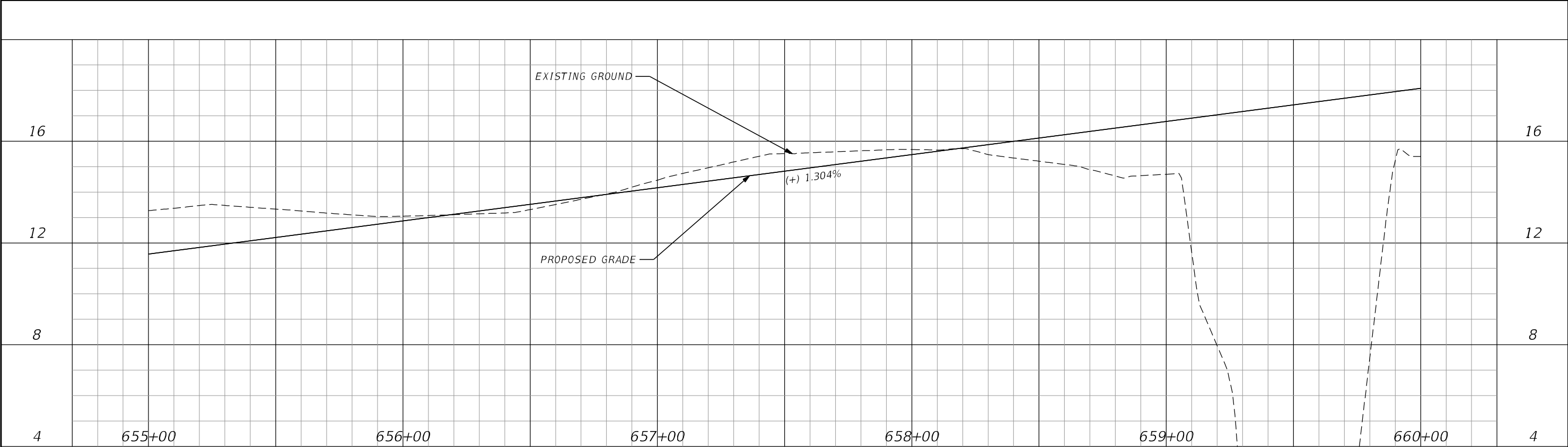
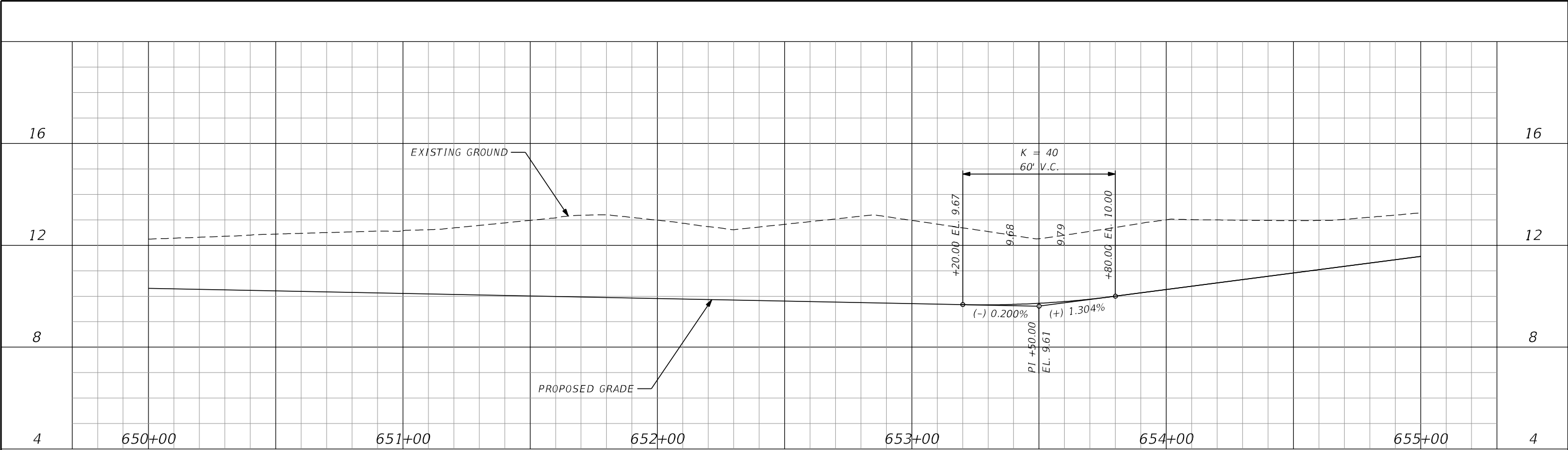
DRAFT



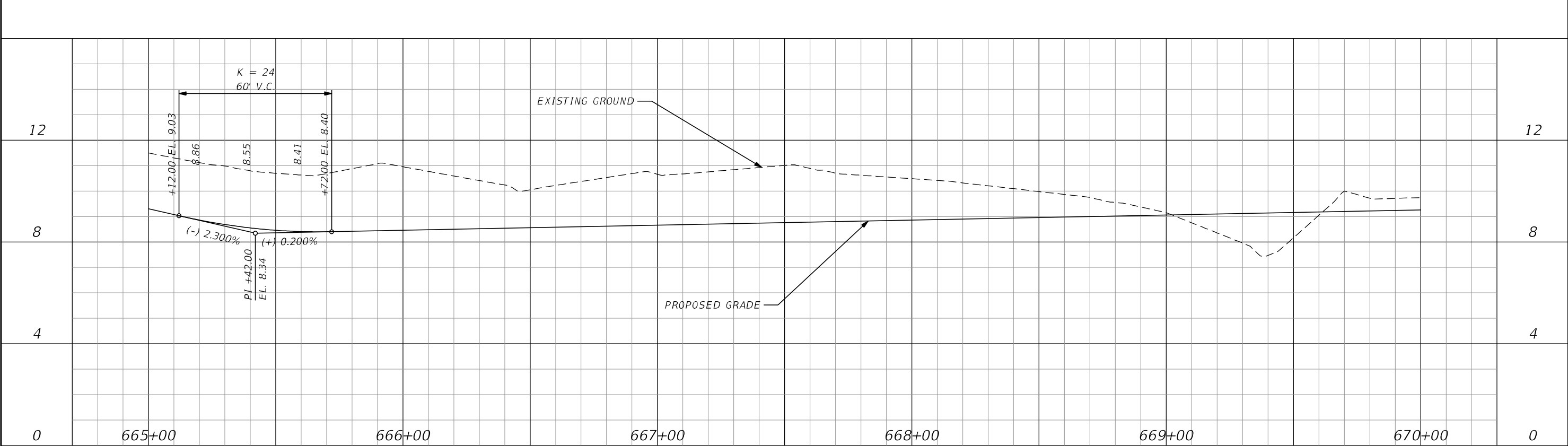
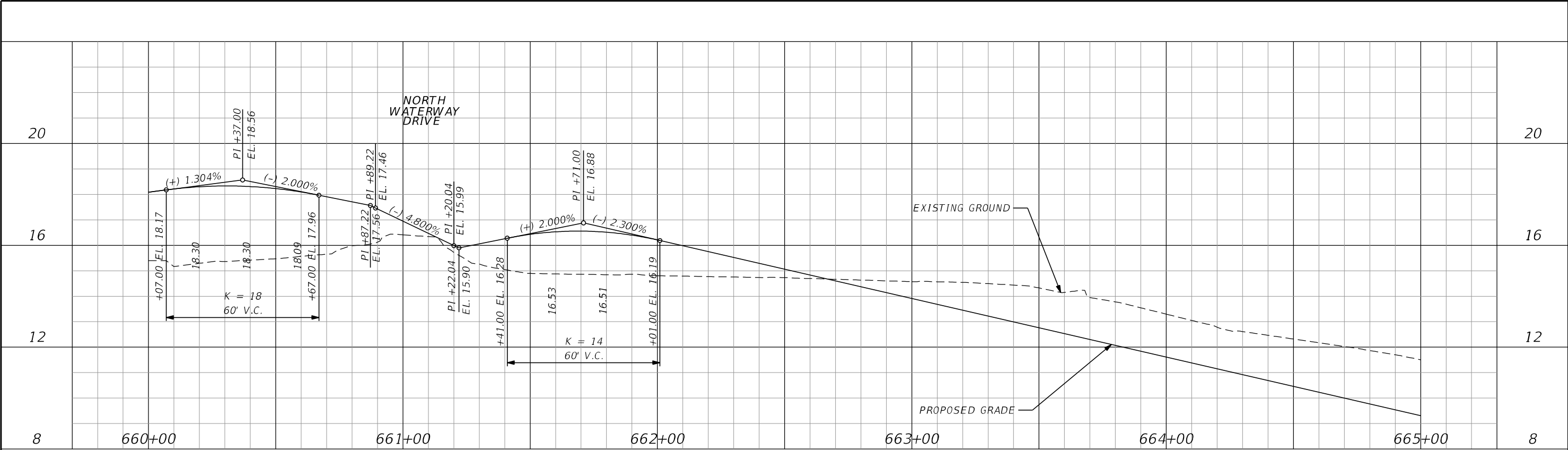
DRAFT



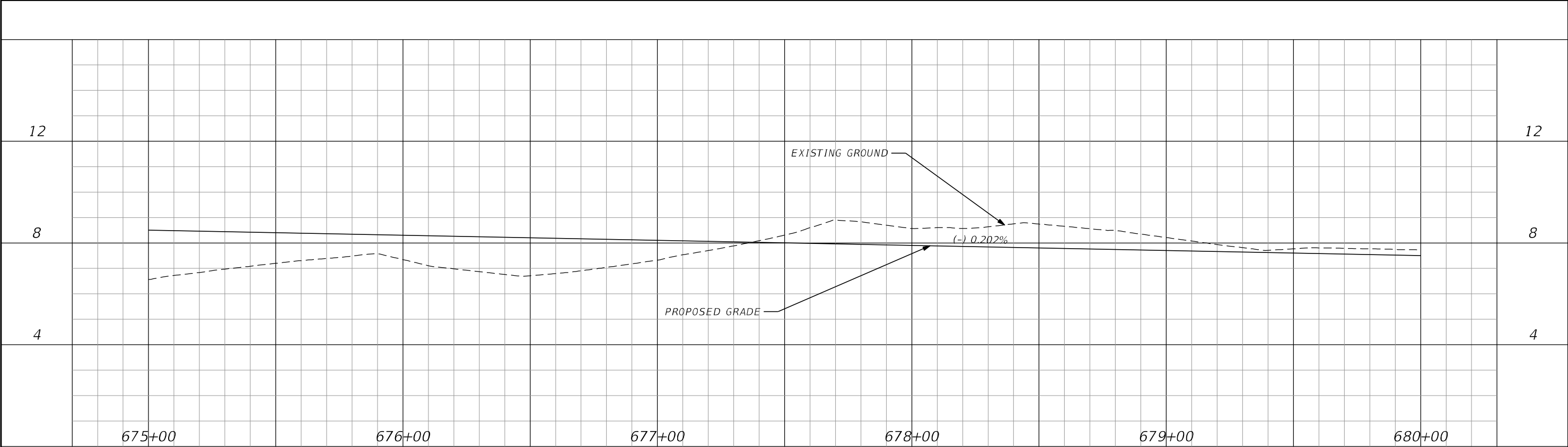
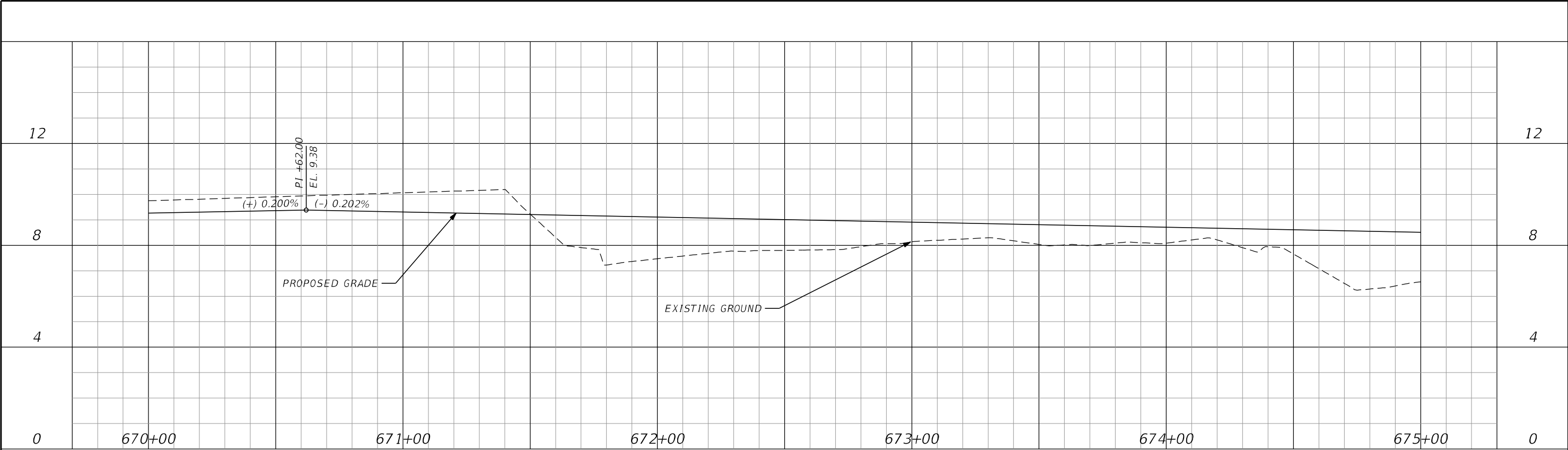
DRAFT



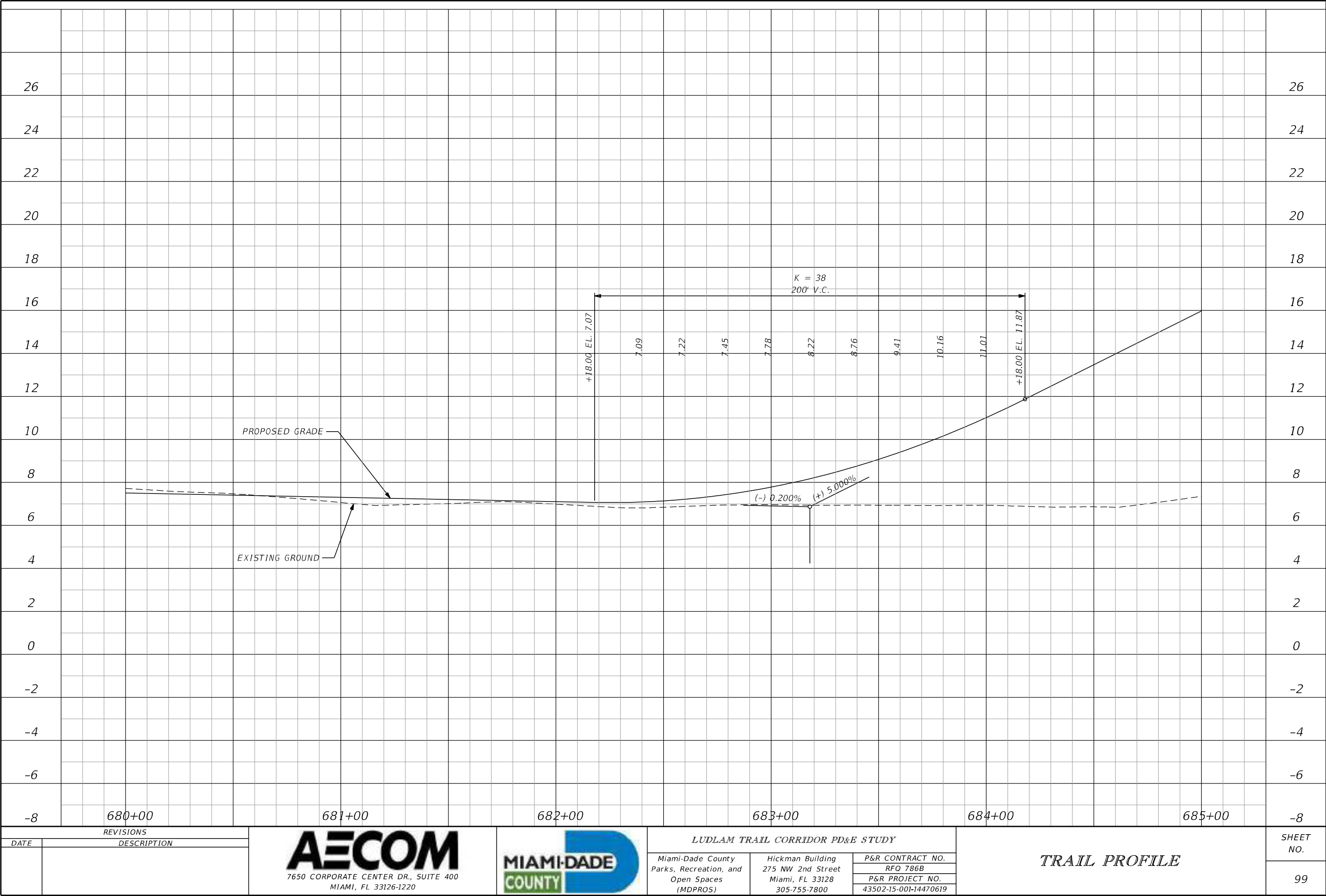
DRAFT



DRAFT



DRAFT



REVISIONS	
DATE	DESCRIPTION

AECOM
7650 CORPORATE CENTER DR., SUITE 400
MIAMI, FL 33126-1220

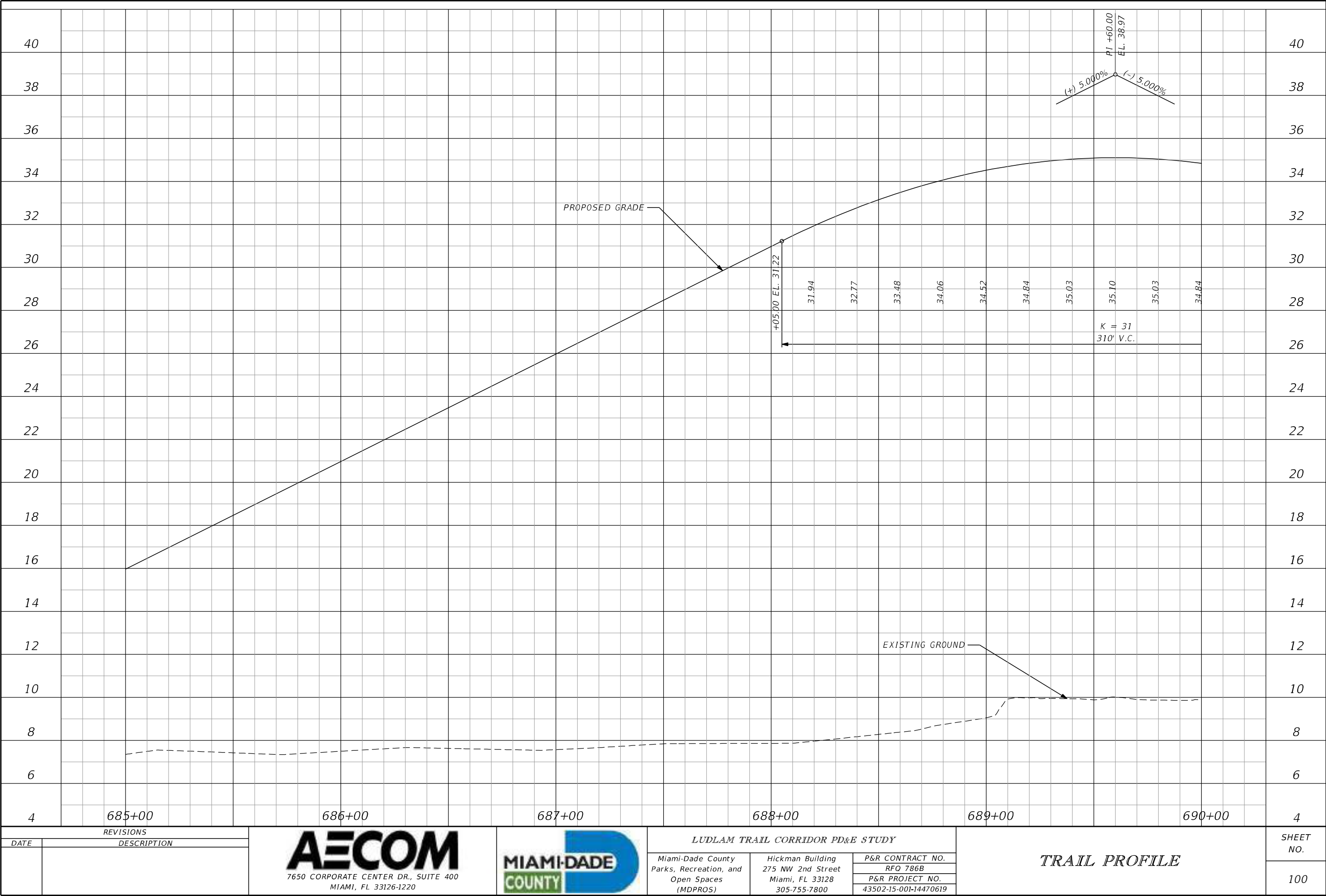


LUDLAM TRAIL CORRIDOR PD&E STUDY		
Miami-Dade County Parks, Recreation, and Open Spaces (MDPROS)	Hickman Building 275 NW 2nd Street Miami, FL 33128 305-755-7800	P&R CONTRACT NO.
		RFQ 786B
		P&R PROJECT NO.
		43502-15-001-14470619


TRAIL PROFILE

99

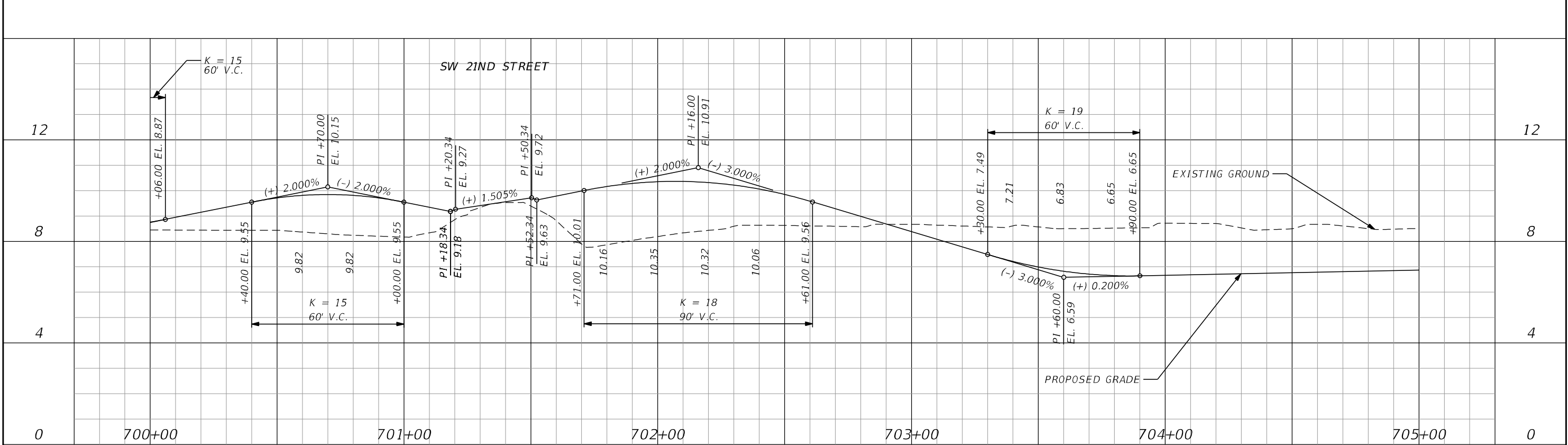
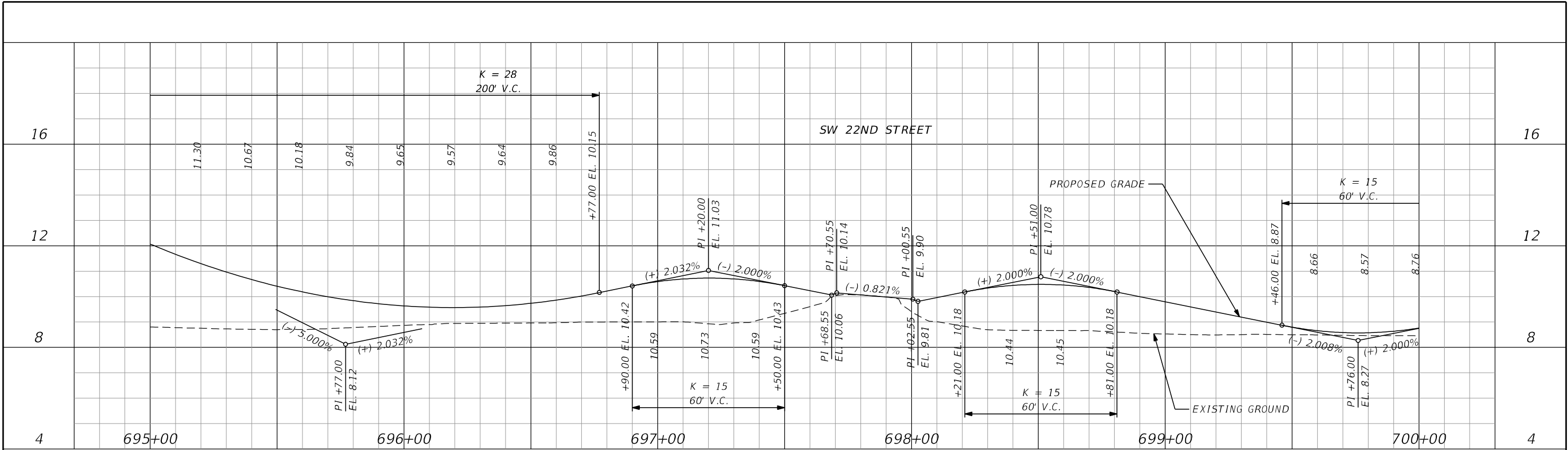
SHEET NO.
99

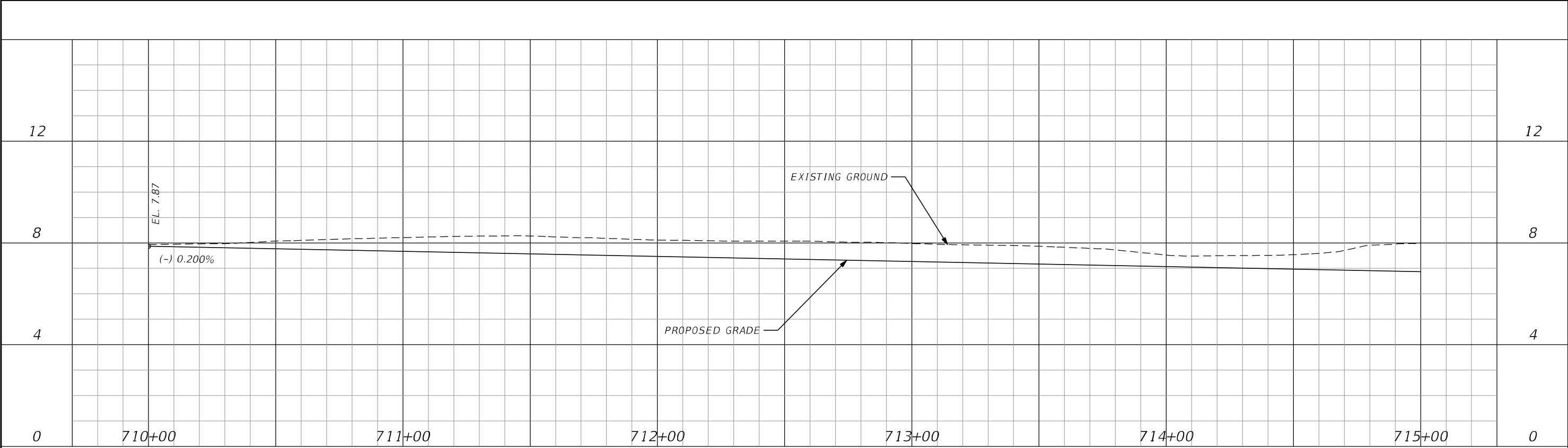
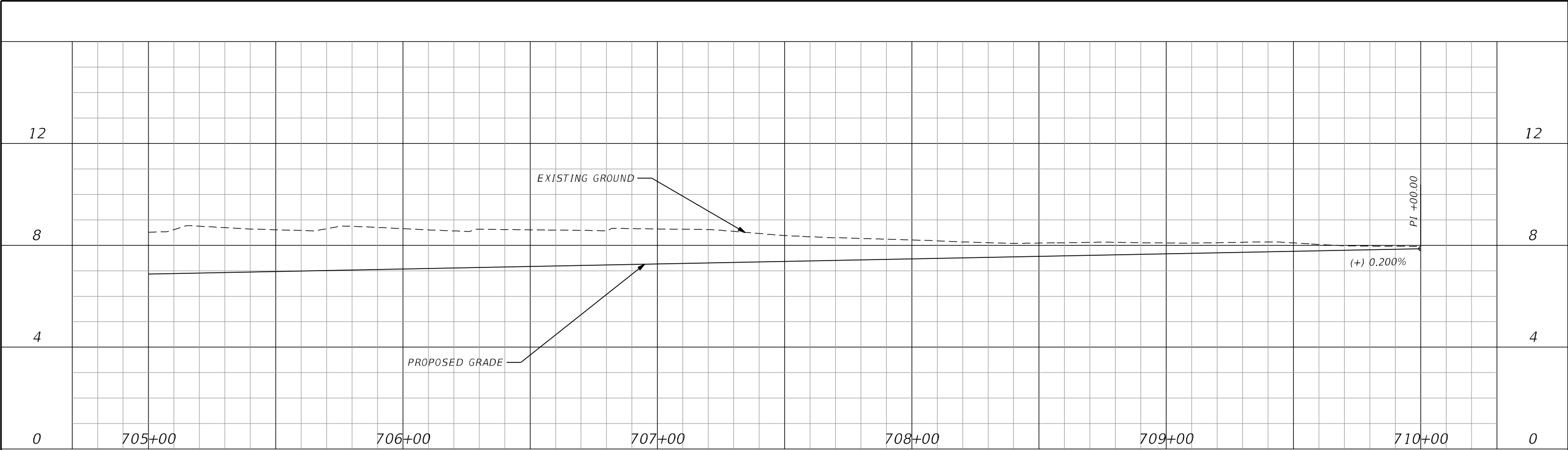


DRAFT

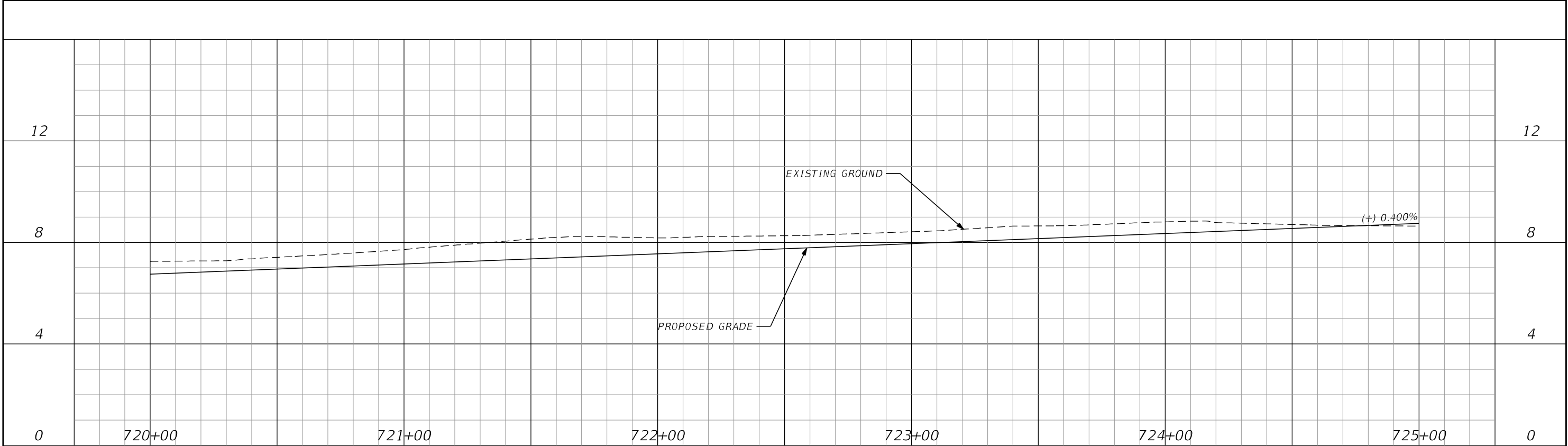
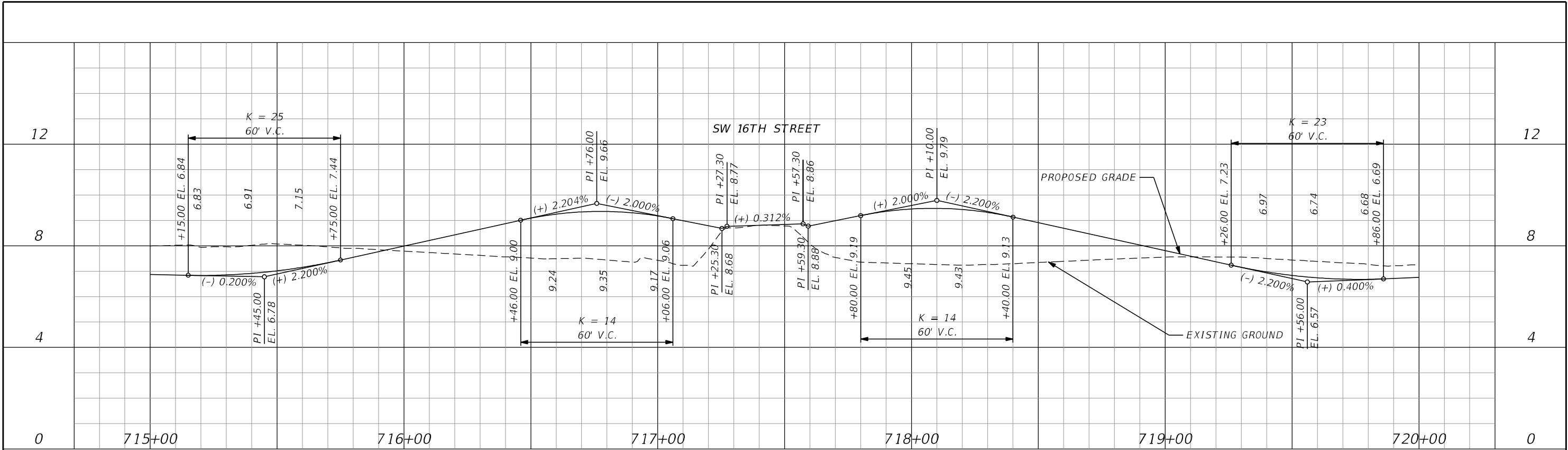


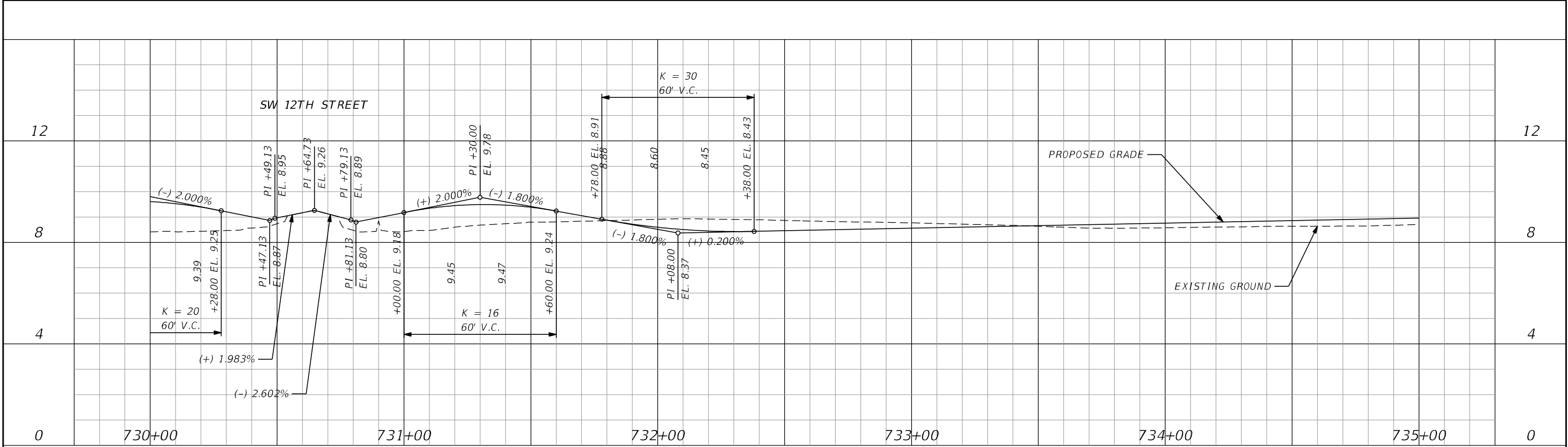
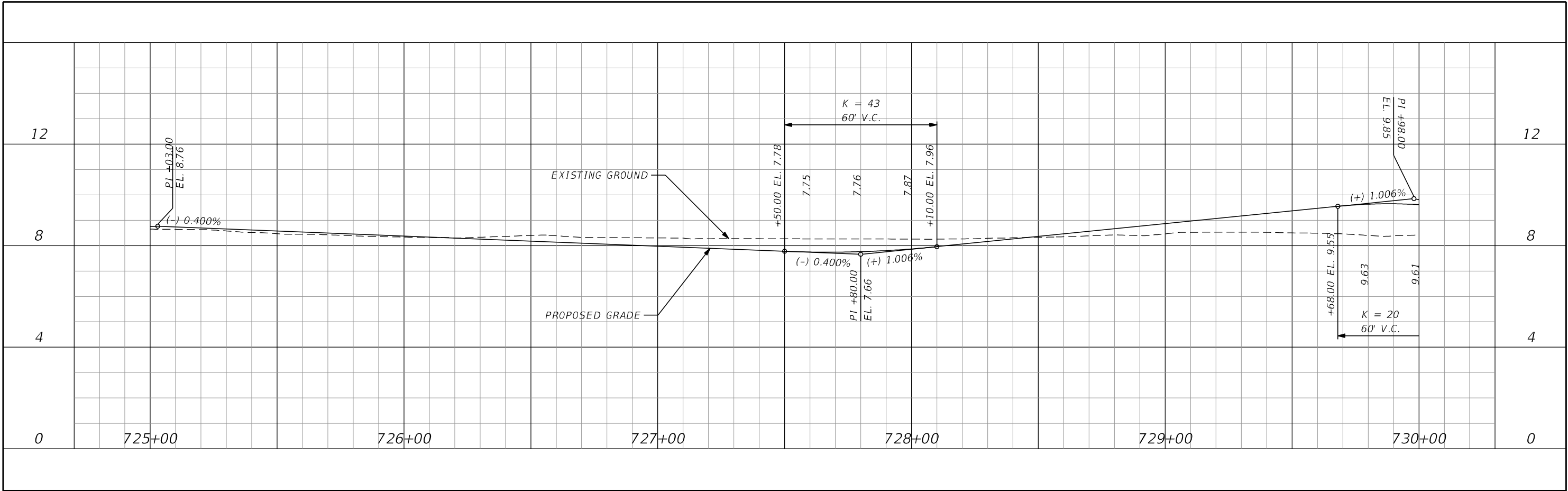
DRAFT

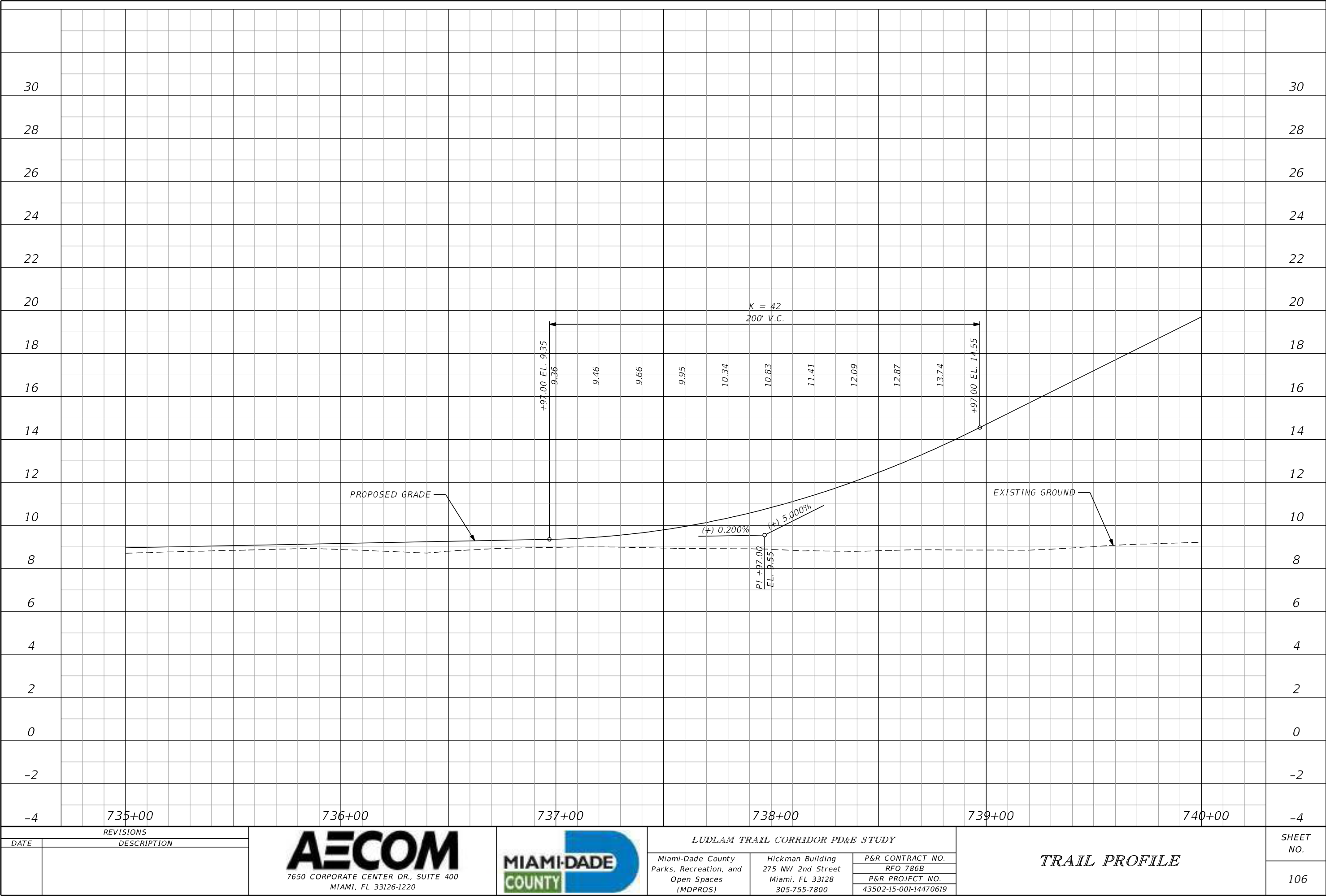




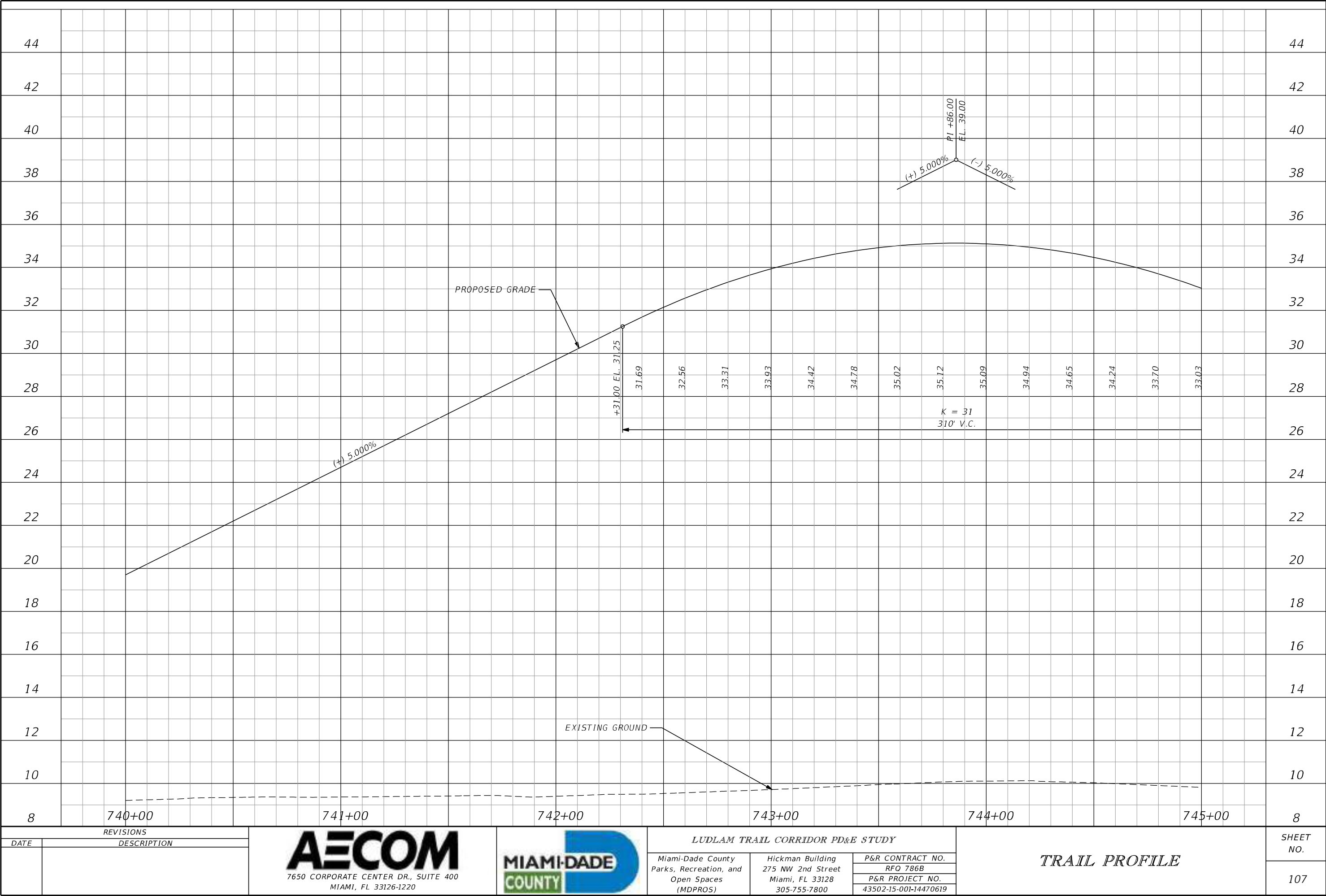
DRAFT








DRAFT



DRAFT



DRAFT

REVISIONS	
DATE	DESCRIPTION

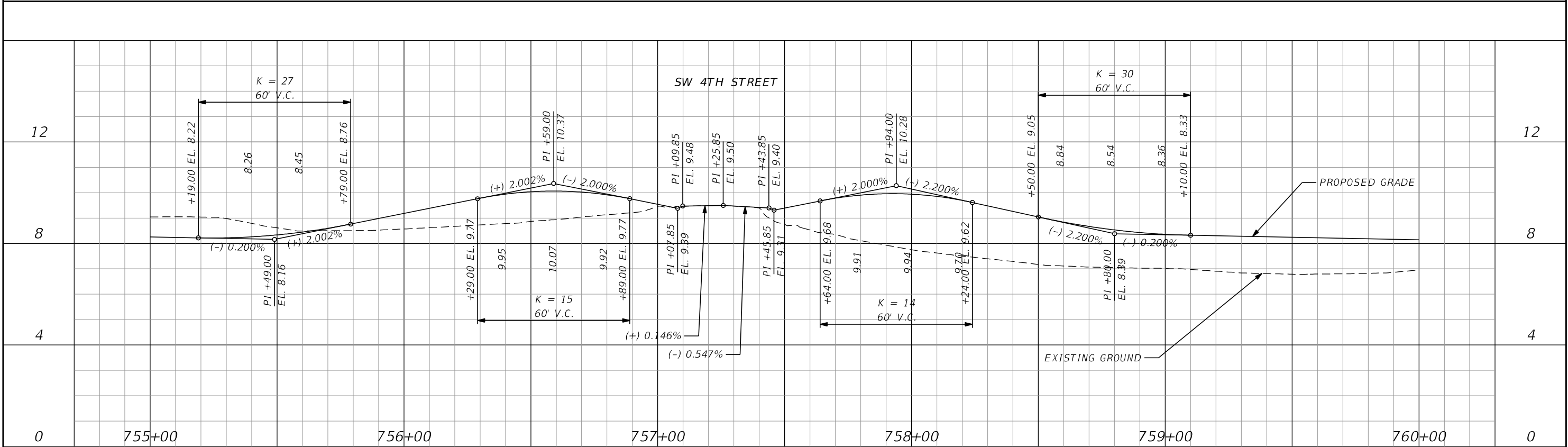
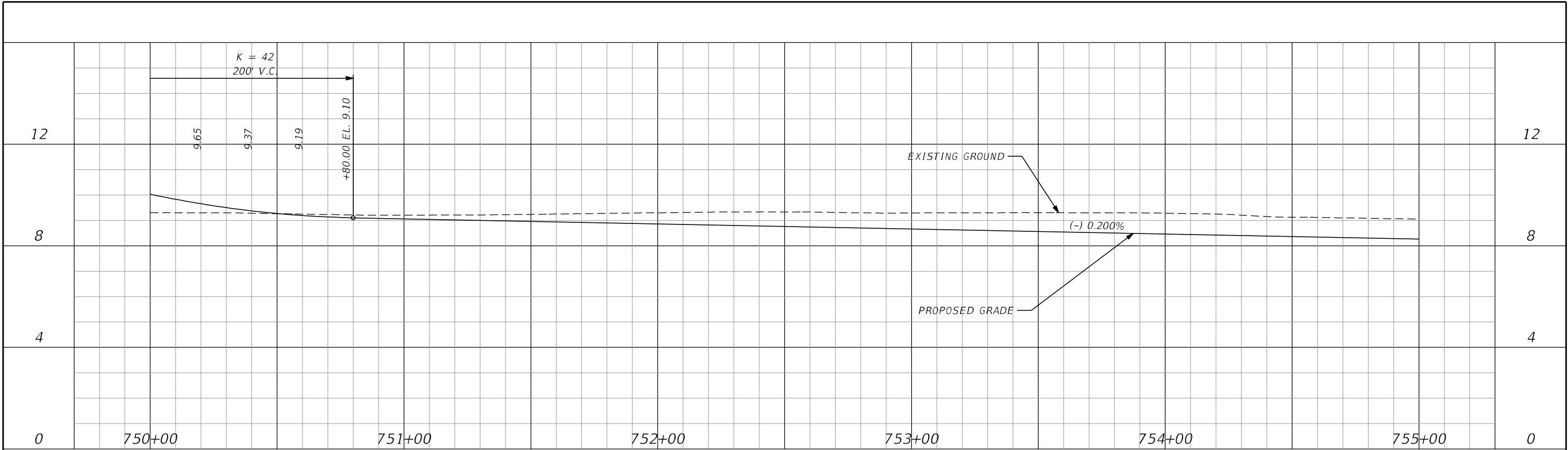
AECOM
7650 CORPORATE CENTER DR., SUITE 400
MIAMI, FL 33126-1220



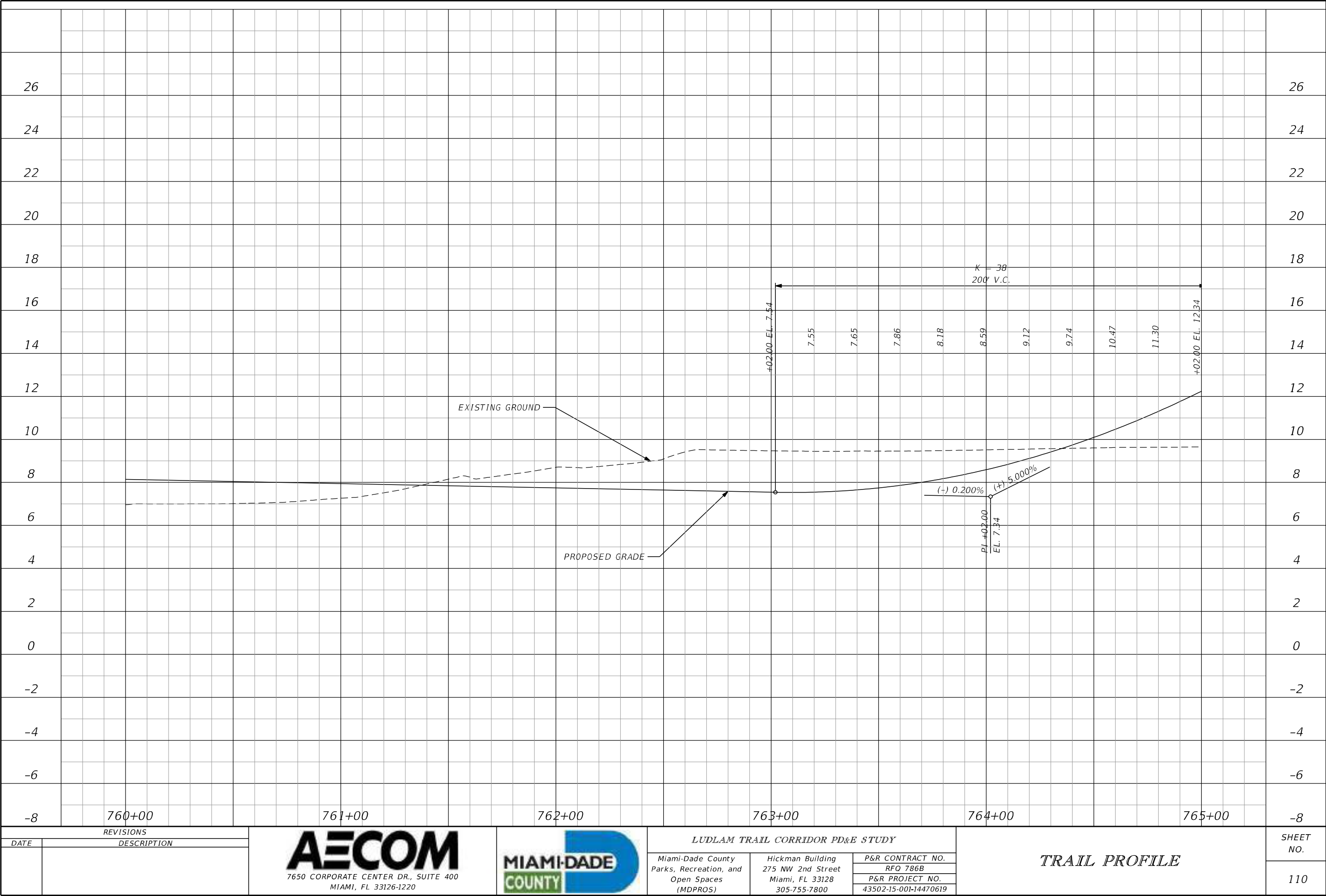
LUDLAM TRAIL CORRIDOR PD&E STUDY		
Miami-Dade County Parks, Recreation, and Open Spaces (MDPROS)	Hickman Building 275 NW 2nd Street Miami, FL 33128 305-755-7800	P&R CONTRACT NO.
		RFQ 786B
		P&R PROJECT NO.
		43502-15-001-14470619

TRAIL PROFILE

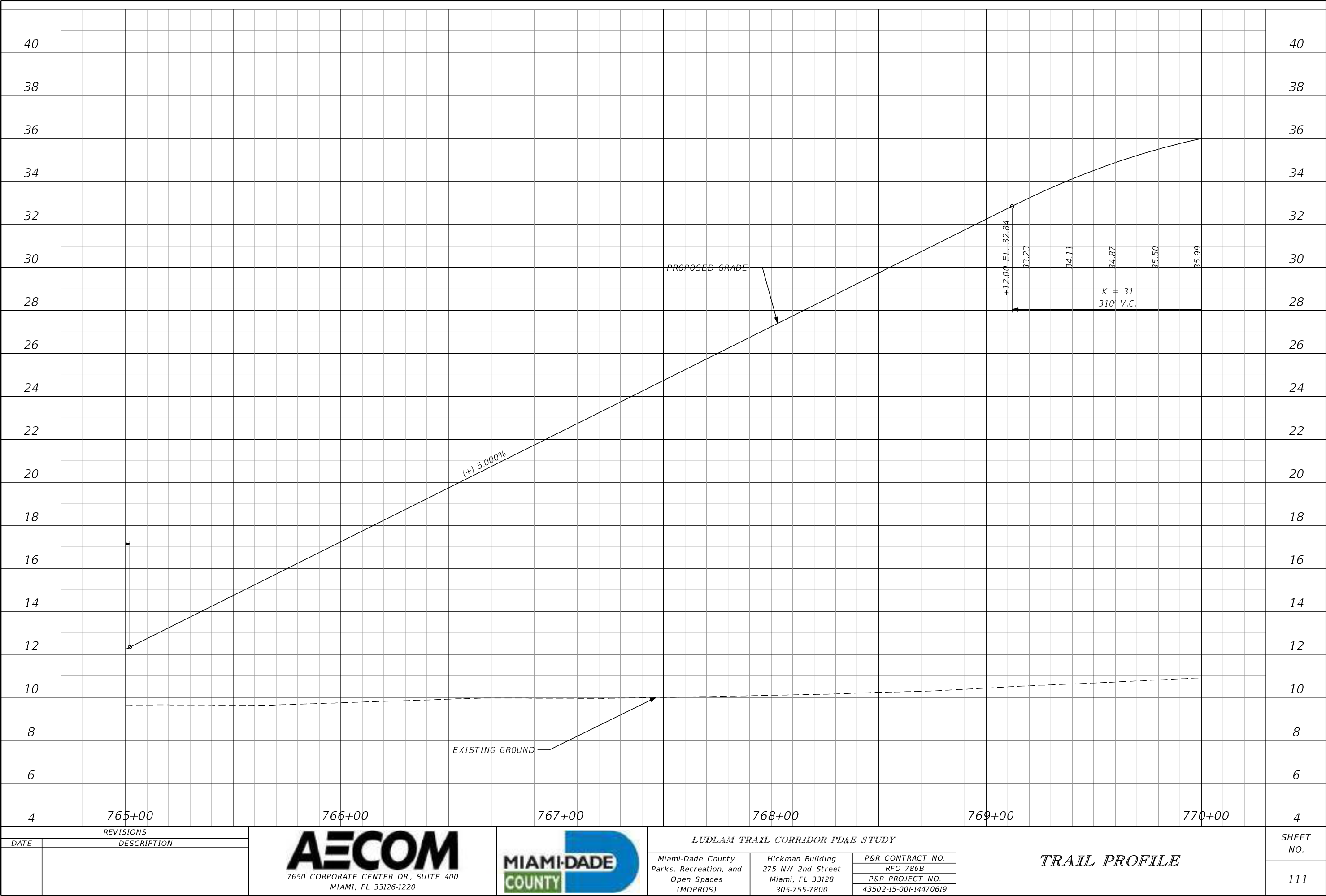
SHEET NO.
108



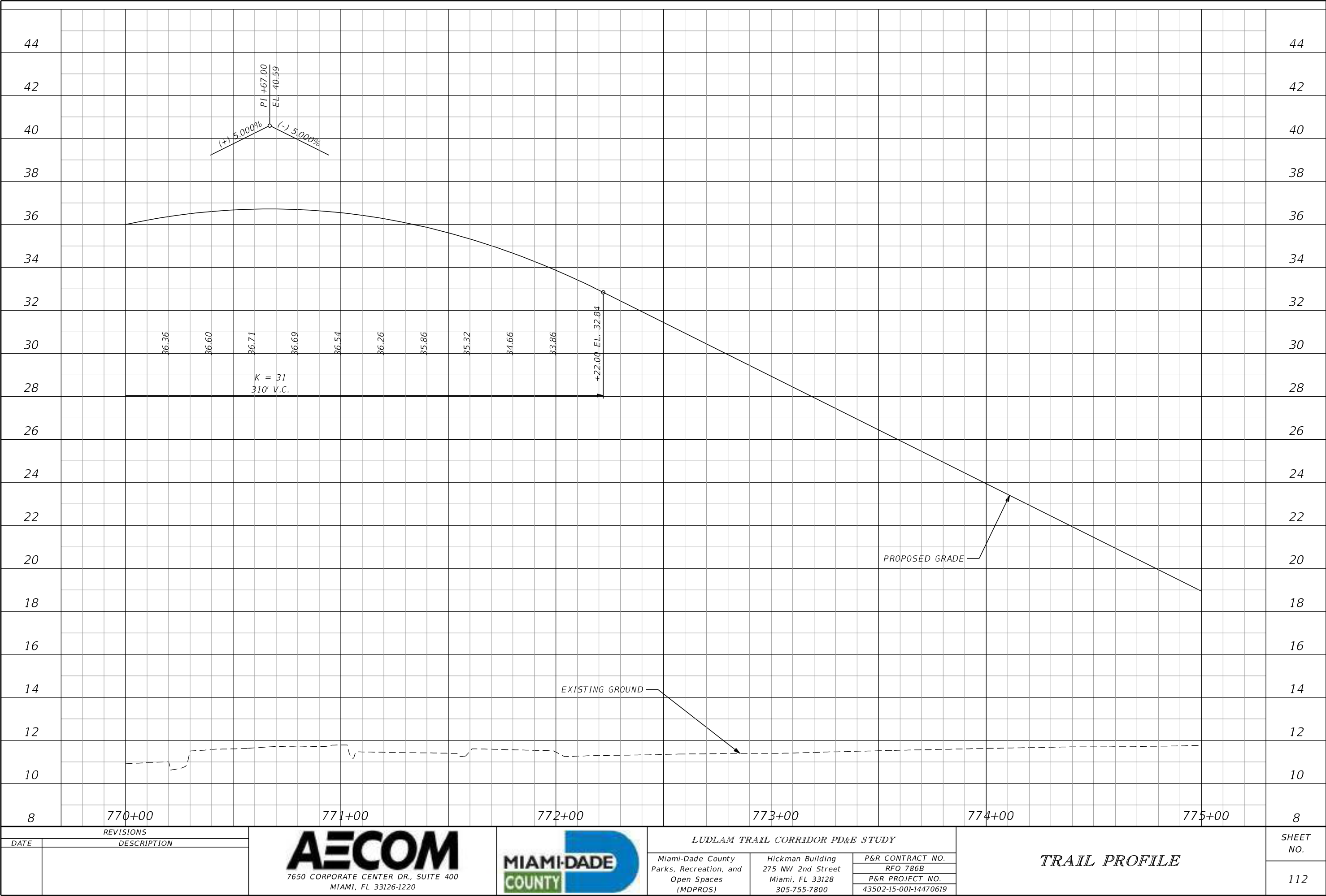
DRAFT



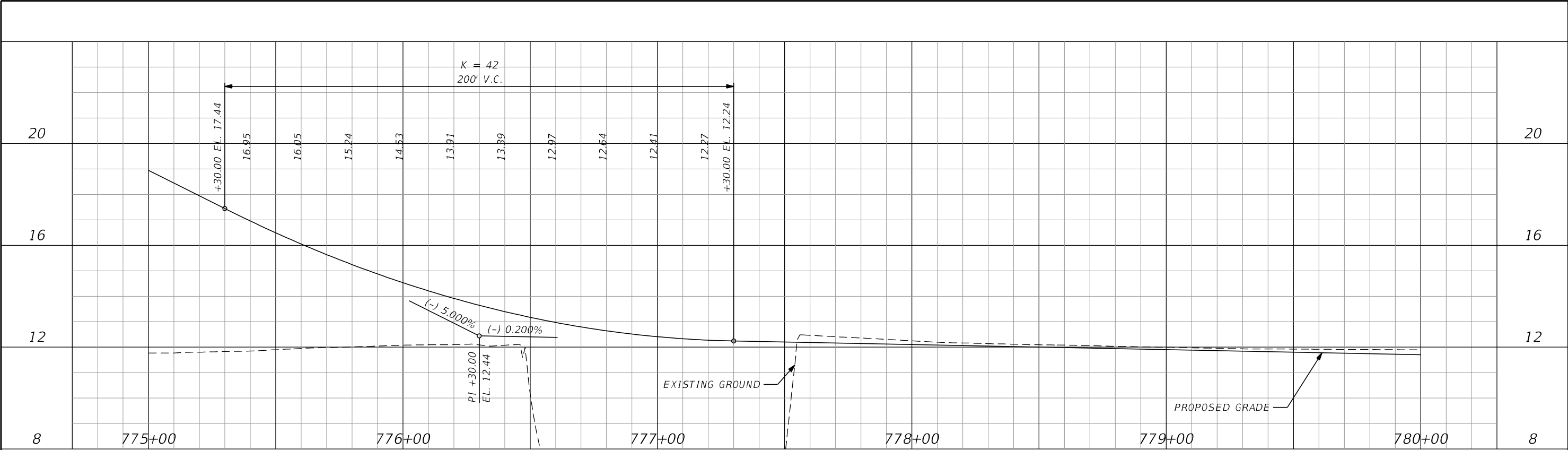
DRAFT



DRAFT



DRAFT



DRAFT

