

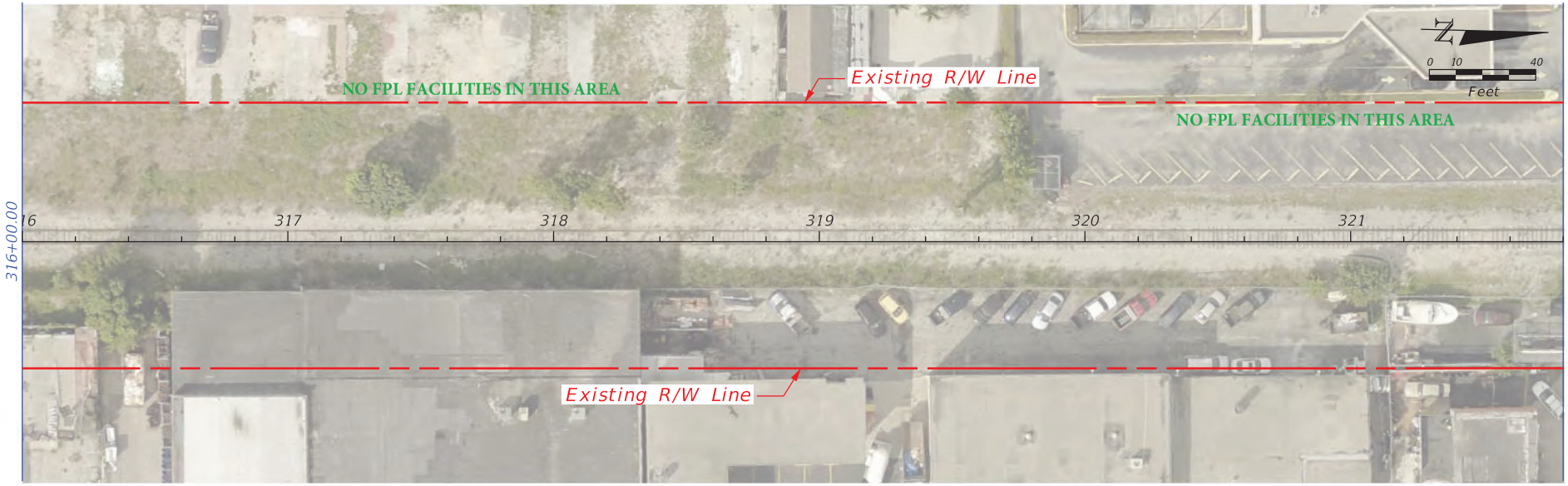

REVISIONS			
DATE	DESCRIPTION	DATE	DESCRIPTION

MIAMI-DADE COUNTY

LUDLAM TRAIL CORRIDOR PD&E STUDY

Miami-Dade County Parks, Recreation, and Open Spaces (MDPROS)

Hickman Building
275 NW 2nd Street
Miami, FL 33128
305-755-7800

P&R CONTRACT NO.
RFQ 786B
P&R PROJECT NO.
43502-15-001-14470619

BASE MAP

SHEET NO.
21

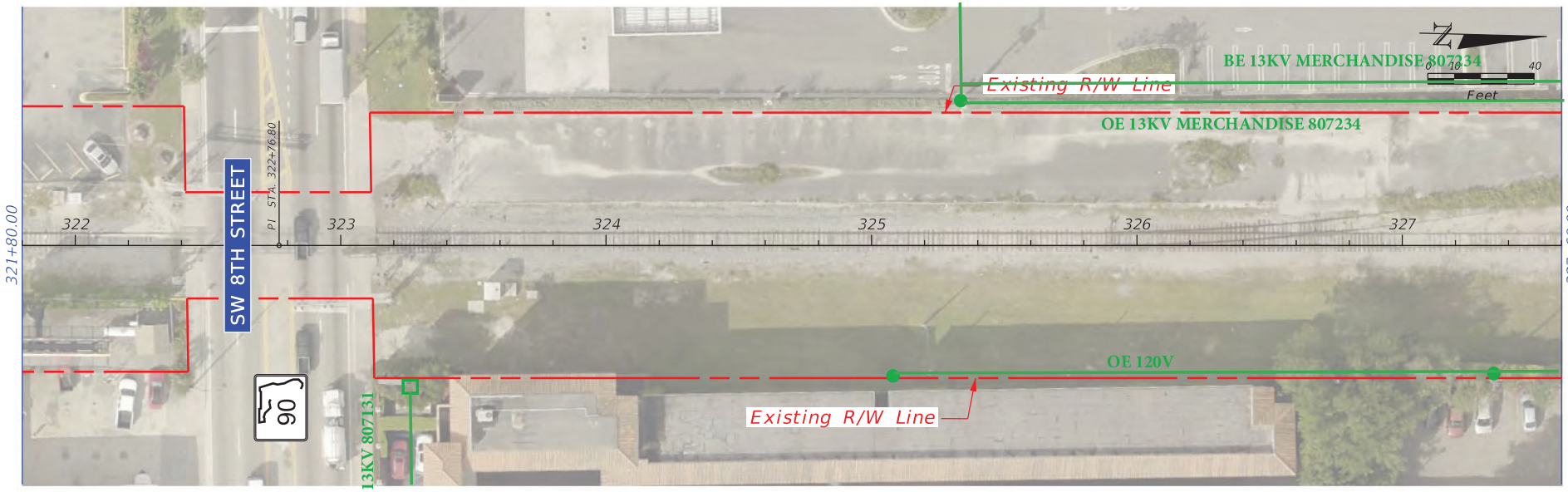

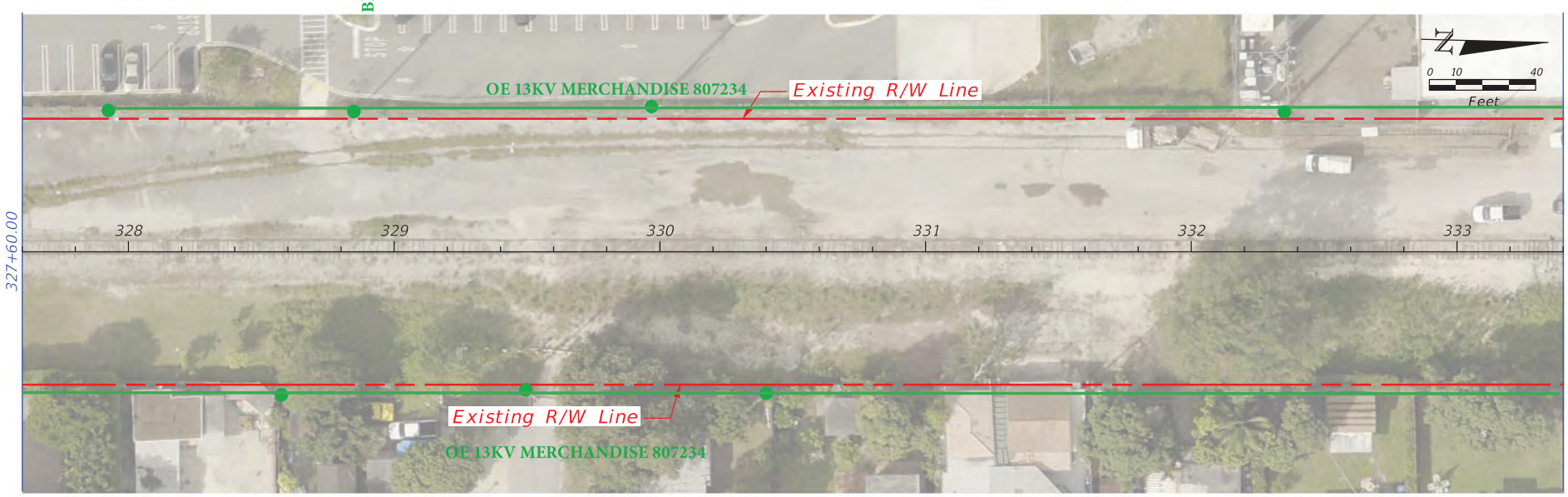

REVISIONS			
DATE	DESCRIPTION	DATE	DESCRIPTION

MIAMI-DADE COUNTY

LUDLAM TRAIL CORRIDOR PD&E STUDY

Miami-Dade County Parks, Recreation, and Open Spaces (MDPROS)

Hickman Building
275 NW 2nd Street
Miami, FL 33128
305-755-7800

P&R CONTRACT NO.
RFQ 786B
P&R PROJECT NO.
43502-15-001-14470619

BASE MAP

SHEET NO.
22

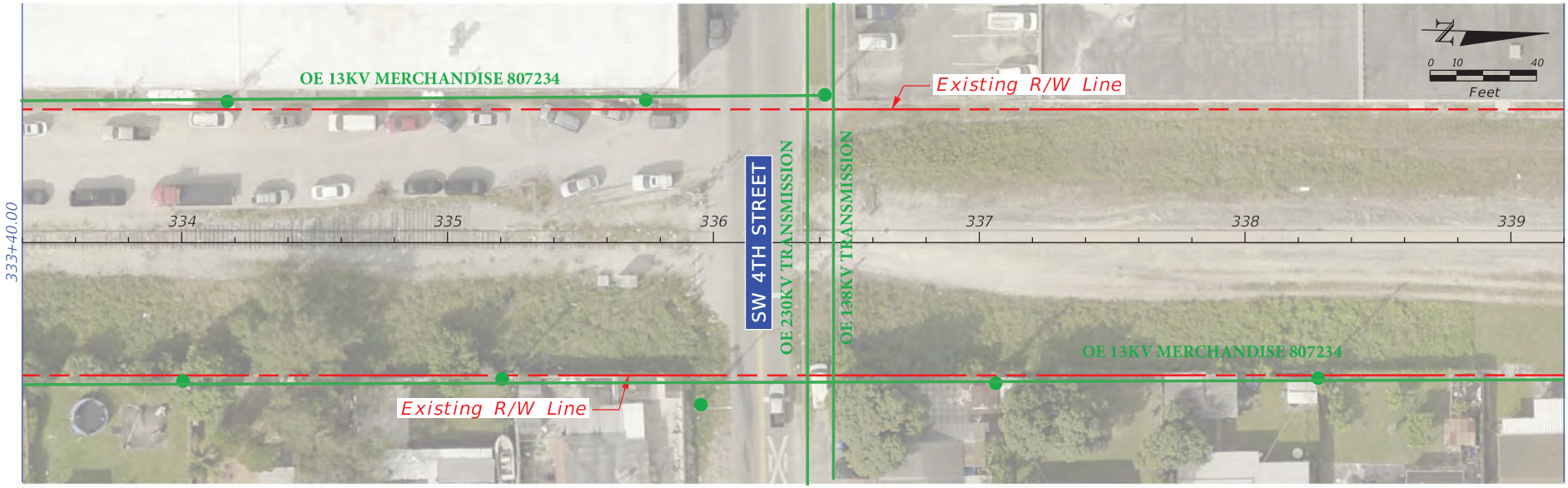



REVISIONS			
DATE	DESCRIPTION	DATE	DESCRIPTION

MIAMI-DADE COUNTY

LUDLAM TRAIL CORRIDOR PD&E STUDY

Miami-Dade County Parks, Recreation, and Open Spaces (MDPROS)

Hickman Building
275 NW 2nd Street
Miami, FL 33128
305-755-7800

P&R CONTRACT NO.
RFQ 786B
P&R PROJECT NO.
43502-15-001-14470619

BASE MAP

SHEET NO.
23

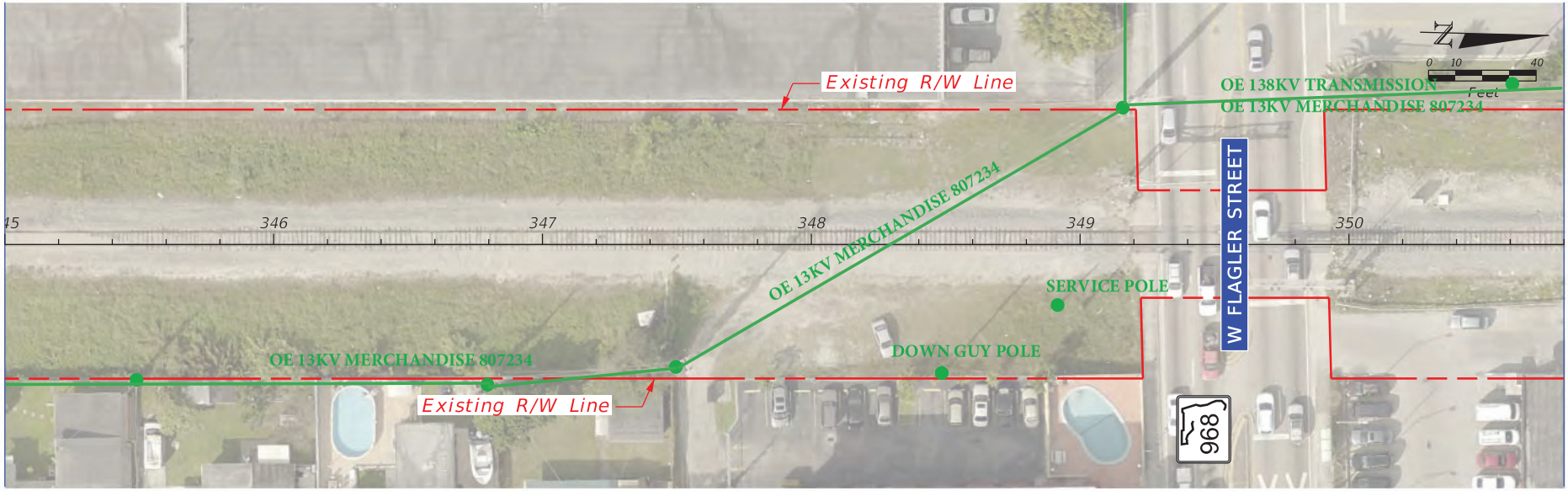

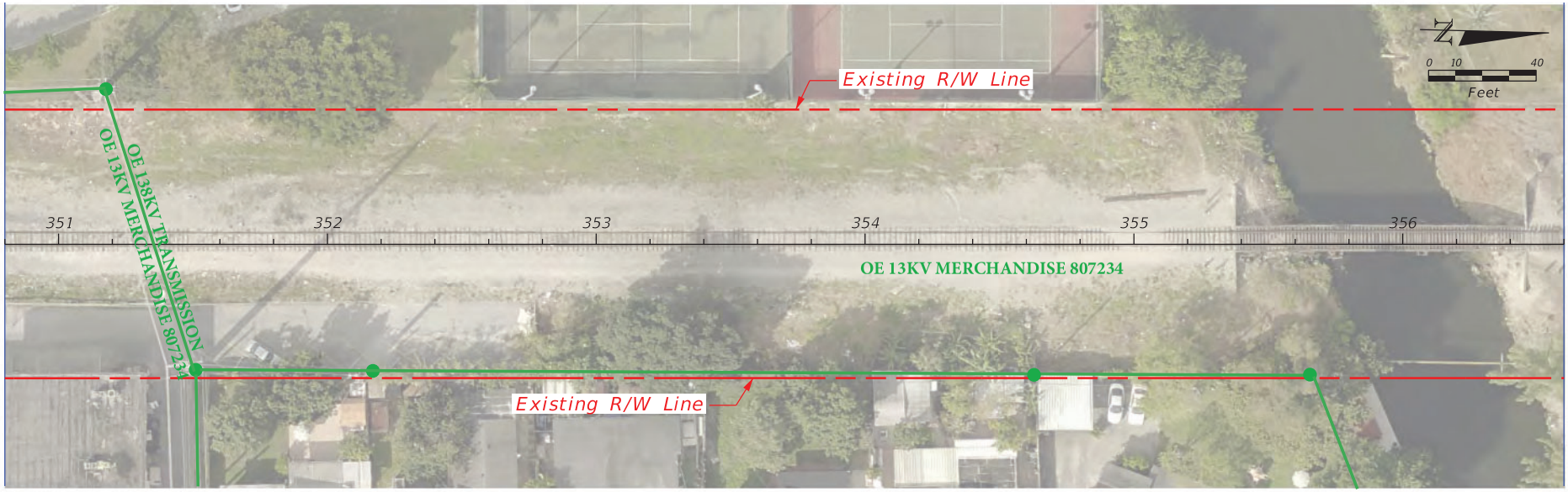

REVISIONS			
DATE	DESCRIPTION	DATE	DESCRIPTION

MIAMI-DADE COUNTY

LUDLAM TRAIL CORRIDOR PD&E STUDY

Miami-Dade County Parks, Recreation, and Open Spaces (MDPROS)	Hickman Building 275 NW 2nd Street Miami, FL 33128 305-755-7800	P&R CONTRACT NO. RFQ 786B
		P&R PROJECT NO. 43502-15-001-14470619

BASE MAP

SHEET NO. 24

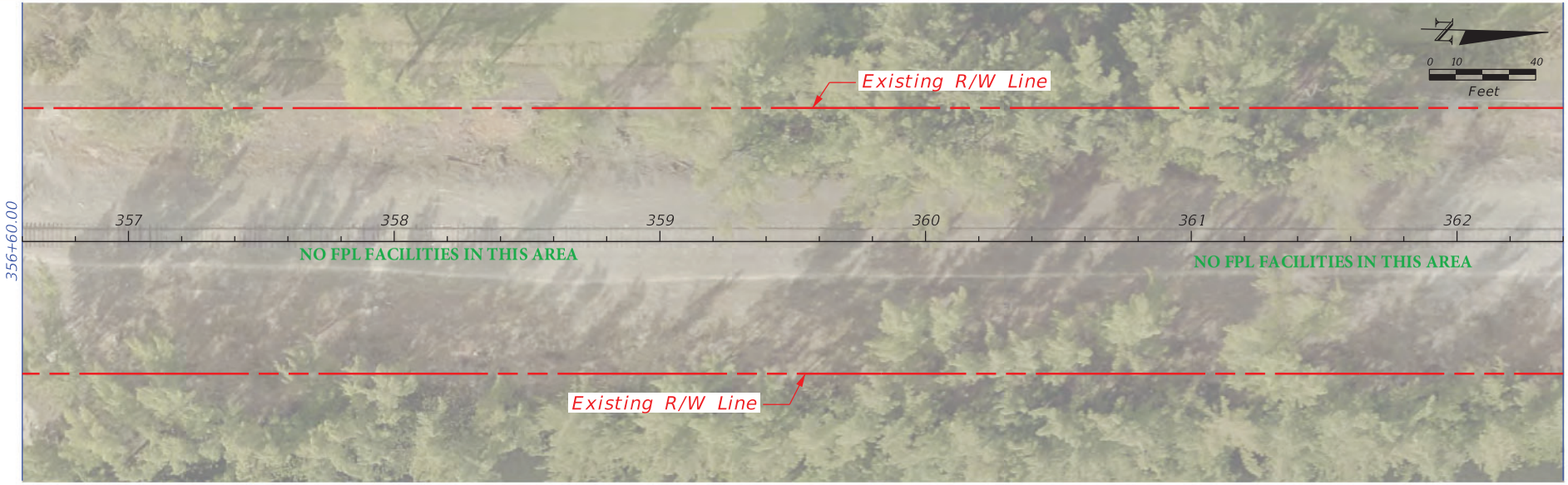

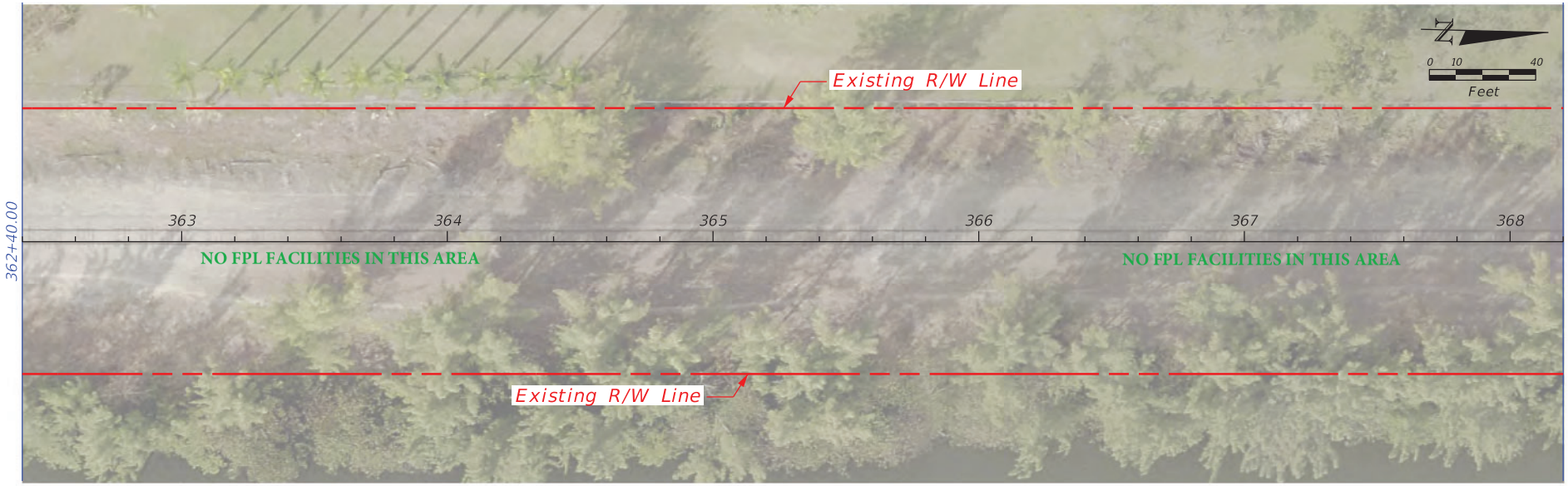

REVISIONS			
DATE	DESCRIPTION	DATE	DESCRIPTION

MIAMI-DADE COUNTY

LUDLAM TRAIL CORRIDOR PD&E STUDY

Miami-Dade County Parks, Recreation, and Open Spaces (MDPROS)

Hickman Building
275 NW 2nd Street
Miami, FL 33128
305-755-7800

P&R CONTRACT NO.
RFQ 786B
P&R PROJECT NO.
43502-15-001-14470619

BASE MAP

SHEET NO.
25

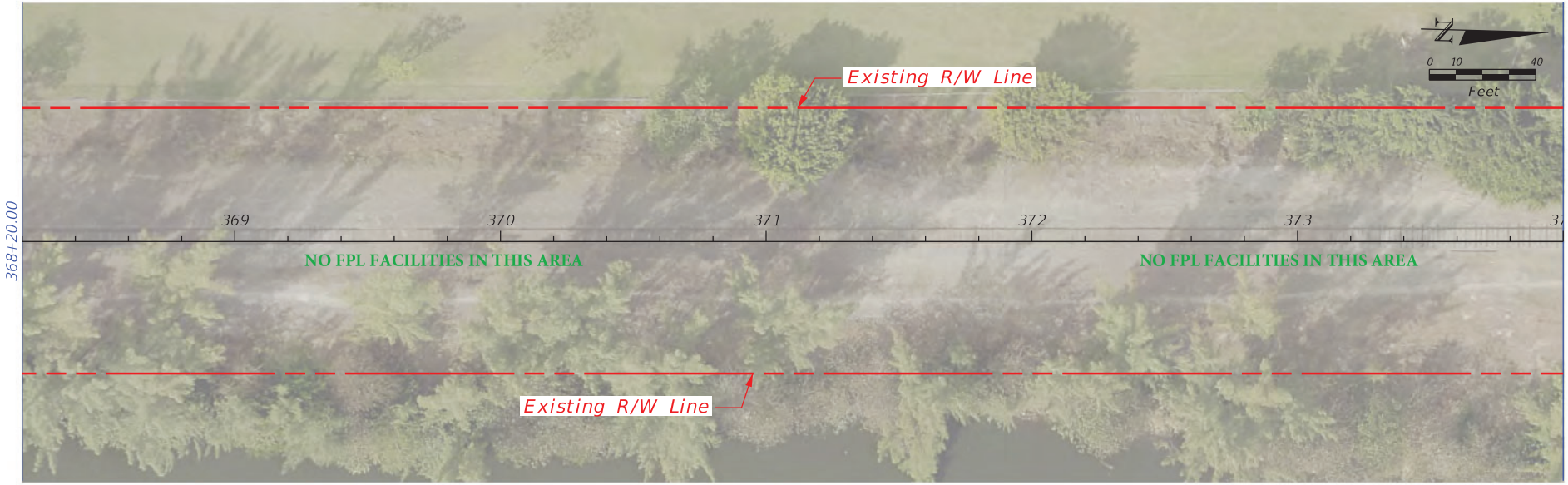

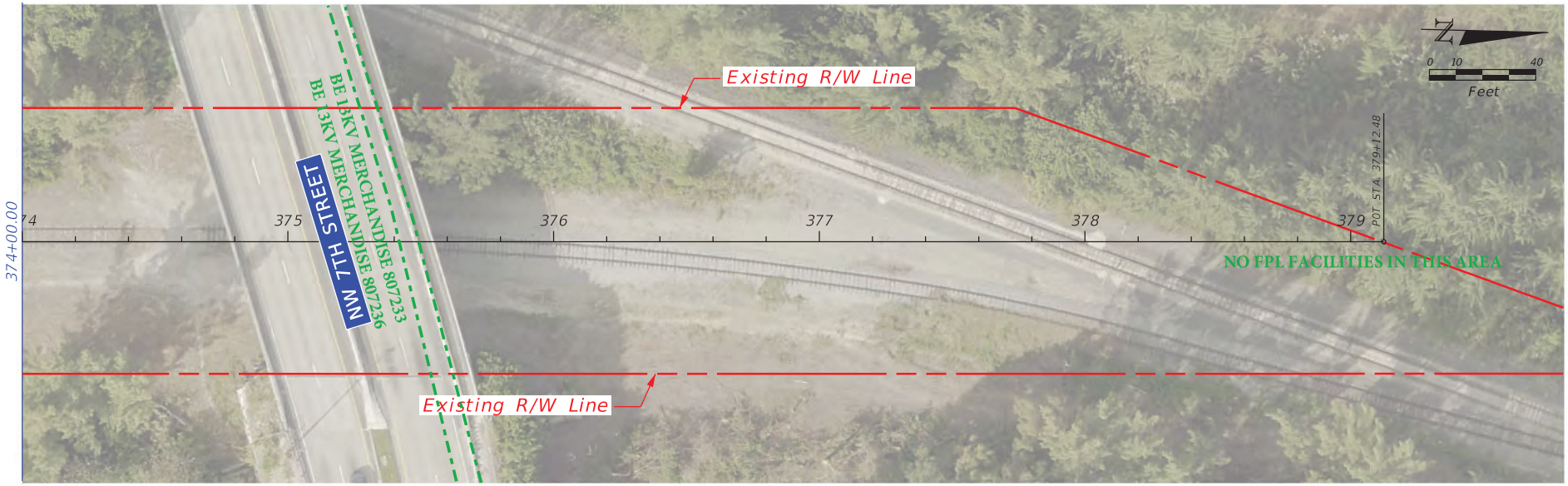

REVISIONS			
DATE	DESCRIPTION	DATE	DESCRIPTION

MIAMI-DADE COUNTY

LUDLAM TRAIL CORRIDOR PD&E STUDY

Miami-Dade County Parks, Recreation, and Open Spaces (MDPROS)

Hickman Building
275 NW 2nd Street
Miami, FL 33128
305-755-7800

P&R CONTRACT NO.
RFQ 786B
P&R PROJECT NO.
43502-15-001-14470619

BASE MAP

SHEET NO.
26

Appendix C – Mark Ups from:

AT&T FL

AT&T Corp

Atlantic Broadband

CenturyLink Level 3 (Lumen)

Comcast

Crown Castle

Fiberlight (Atlantic Broadband)

Florida City Gas

Florida Gas Transmission

FPL Distribution

FPL Transmission

Hotwire

MCI/Verizon

Miami-Dade County Public Schools

Miami-Dade DTPW

Miami-Dade ITD

Miami-Dade Traffic Signals Dept

Miami-Dade WASD

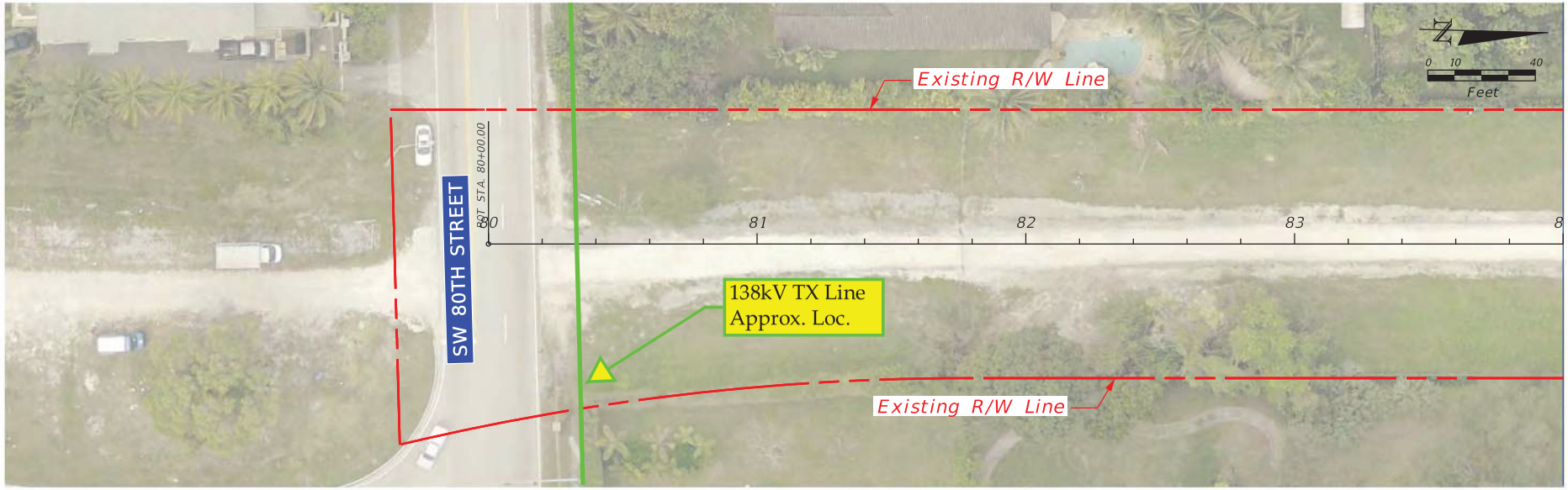

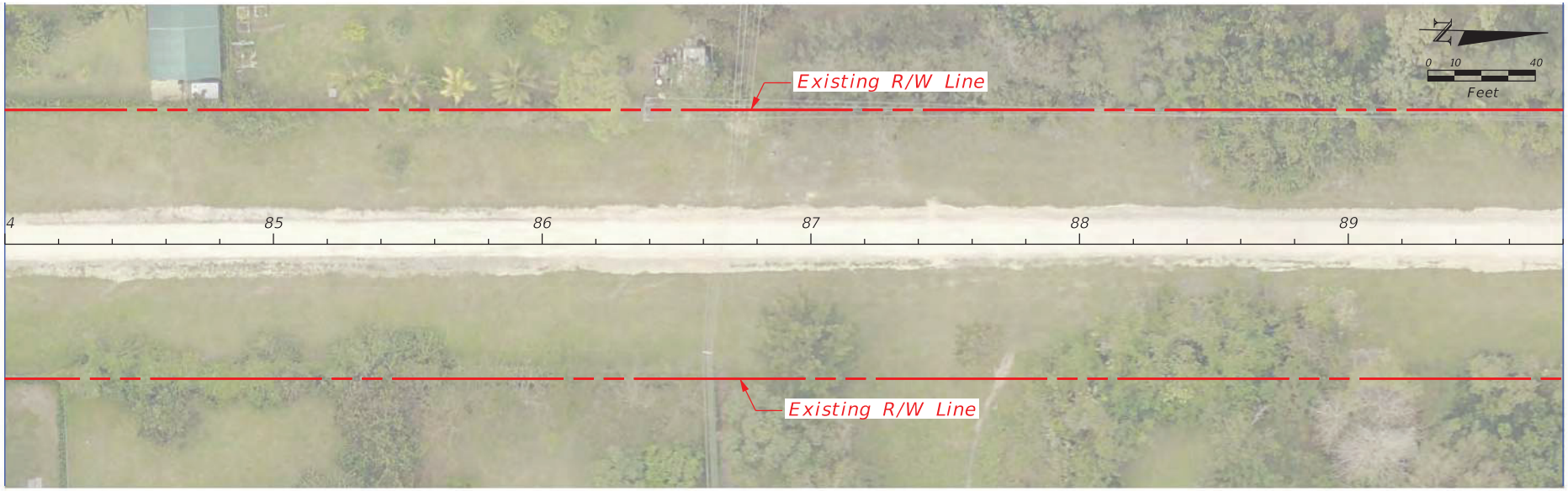

REVISIONS			
DATE	DESCRIPTION	DATE	DESCRIPTION

MIAMI-DADE COUNTY

LUDLAM TRAIL CORRIDOR PD&E STUDY

Miami-Dade County Parks, Recreation, and Open Spaces (MDPROS)	Hickman Building 275 NW 2nd Street Miami, FL 33128 305-755-7800	P&R CONTRACT NO. RFQ 786B P&R PROJECT NO. 43502-15-001-14470619

BASE MAP

SHEET NO. 01

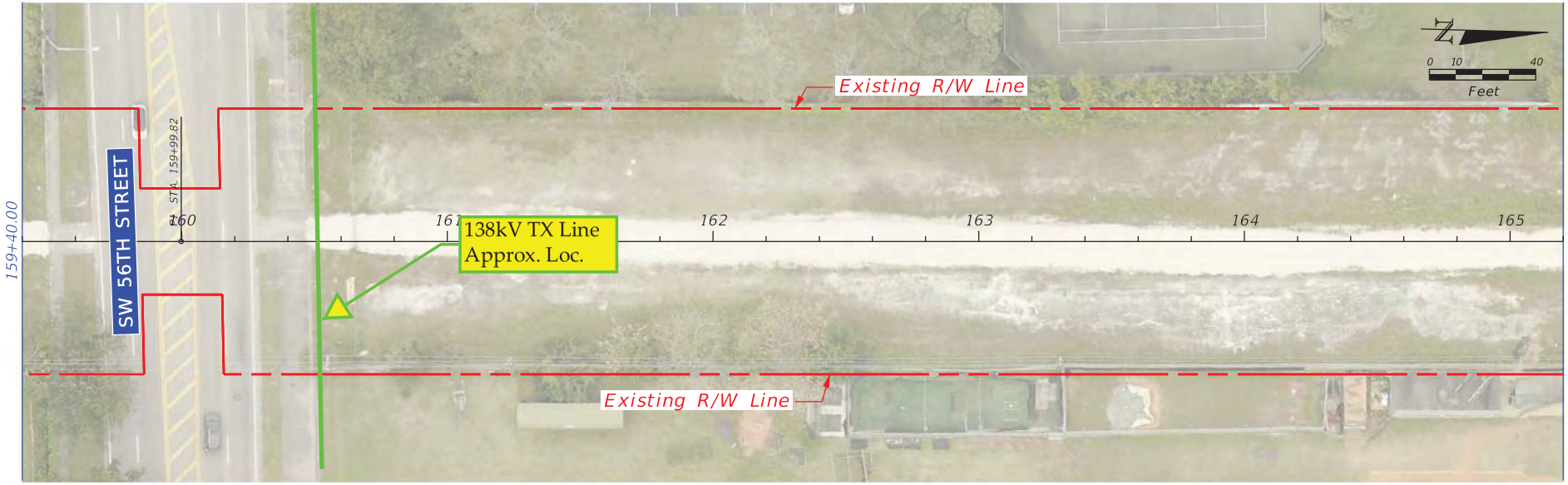

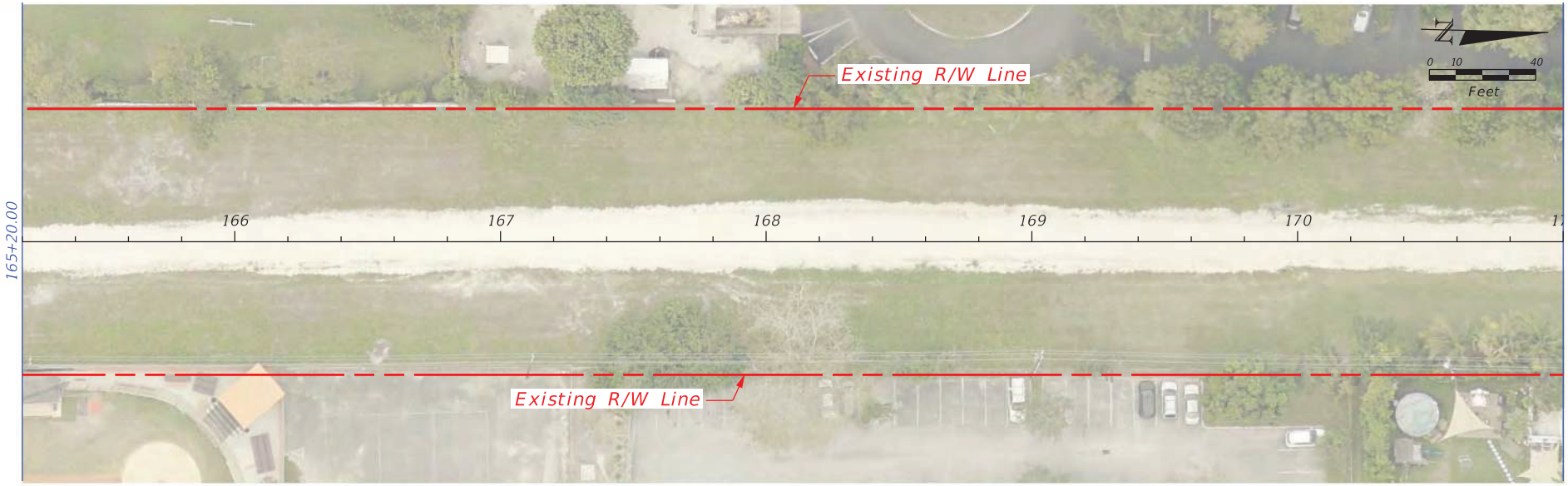

REVISIONS			
DATE	DESCRIPTION	DATE	DESCRIPTION

MIAMI-DADE COUNTY

LUDLAM TRAIL CORRIDOR PD&E STUDY

Miami-Dade County Parks, Recreation, and Open Spaces (MDPROS)

Hickman Building
275 NW 2nd Street
Miami, FL 33128
305-755-7800

P&R CONTRACT NO.
RFQ 786B
P&R PROJECT NO.
43502-15-001-14470619

BASE MAP

SHEET NO.
08

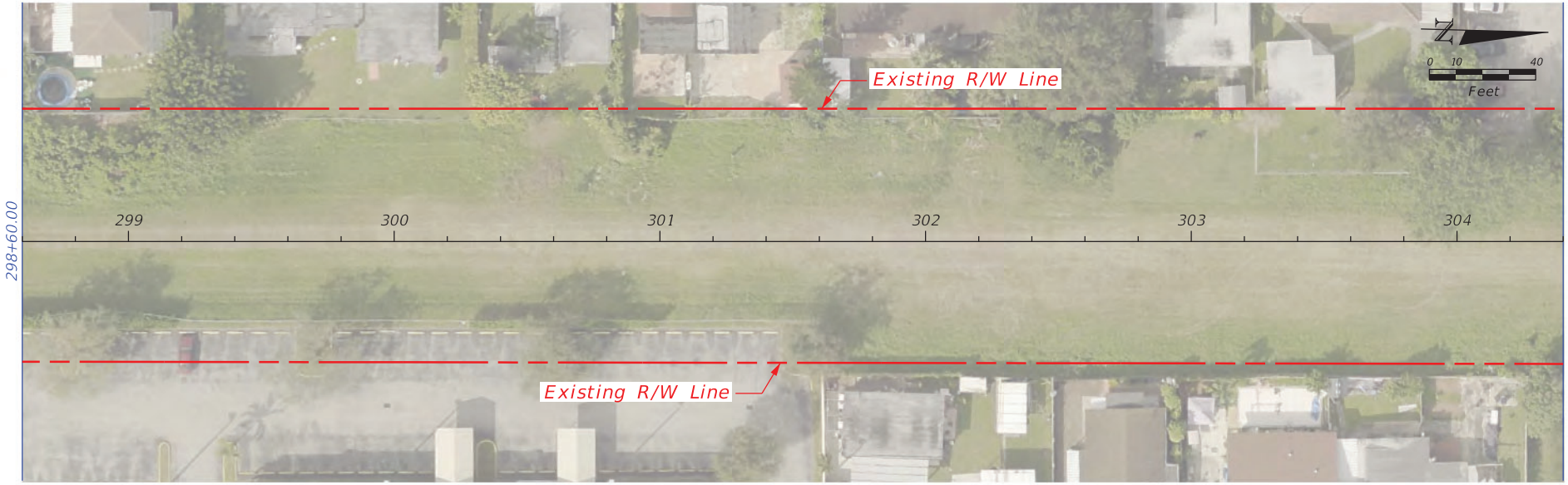

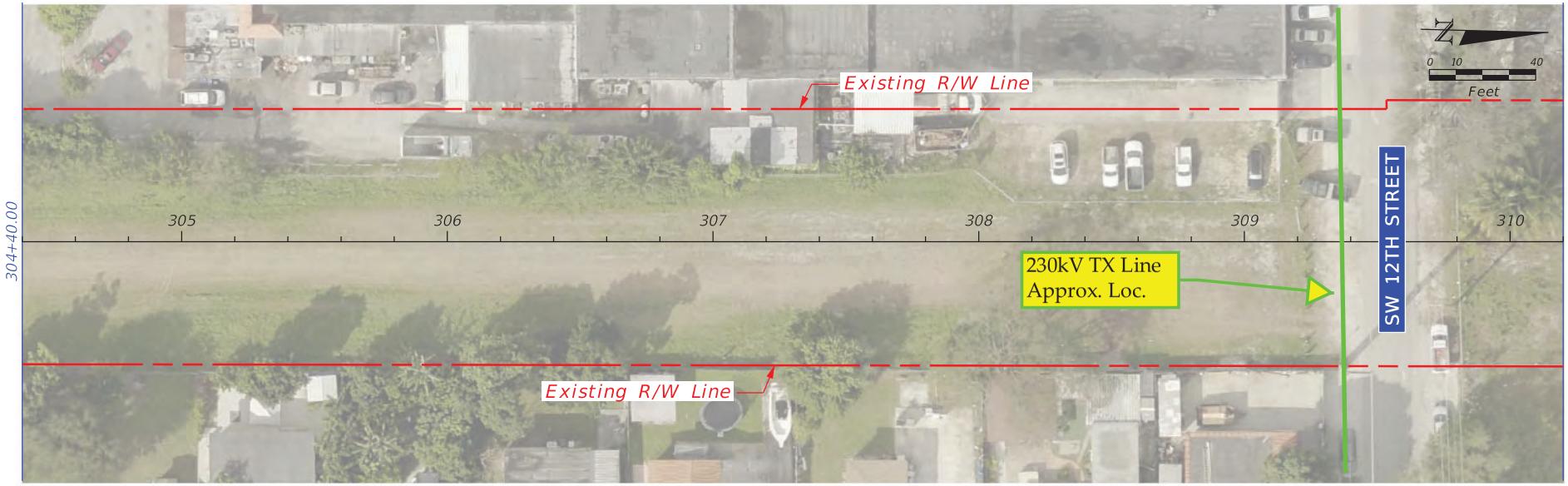

REVISIONS			
DATE	DESCRIPTION	DATE	DESCRIPTION

MIAMI-DADE COUNTY

LUDLAM TRAIL CORRIDOR PD&E STUDY

Miami-Dade County Parks, Recreation, and Open Spaces (MDPROS)

Hickman Building
275 NW 2nd Street
Miami, FL 33128
305-755-7800

P&R CONTRACT NO.
RFQ 786B
P&R PROJECT NO.
43502-15-001-14470619

BASE MAP

SHEET NO.
20

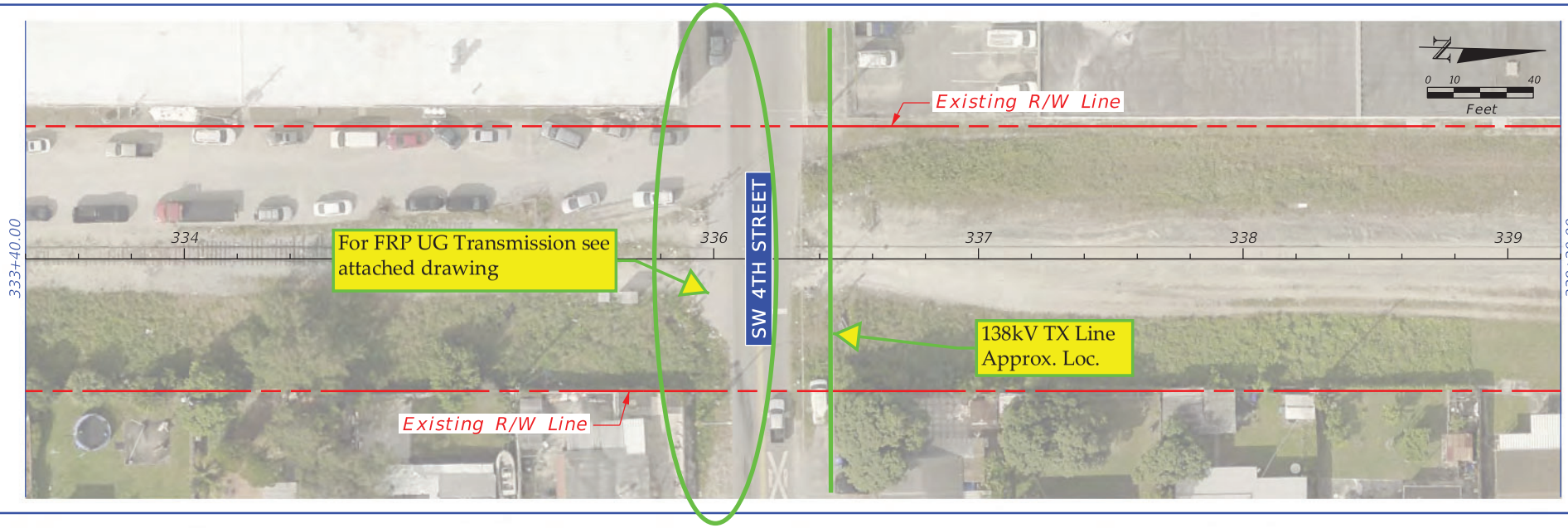

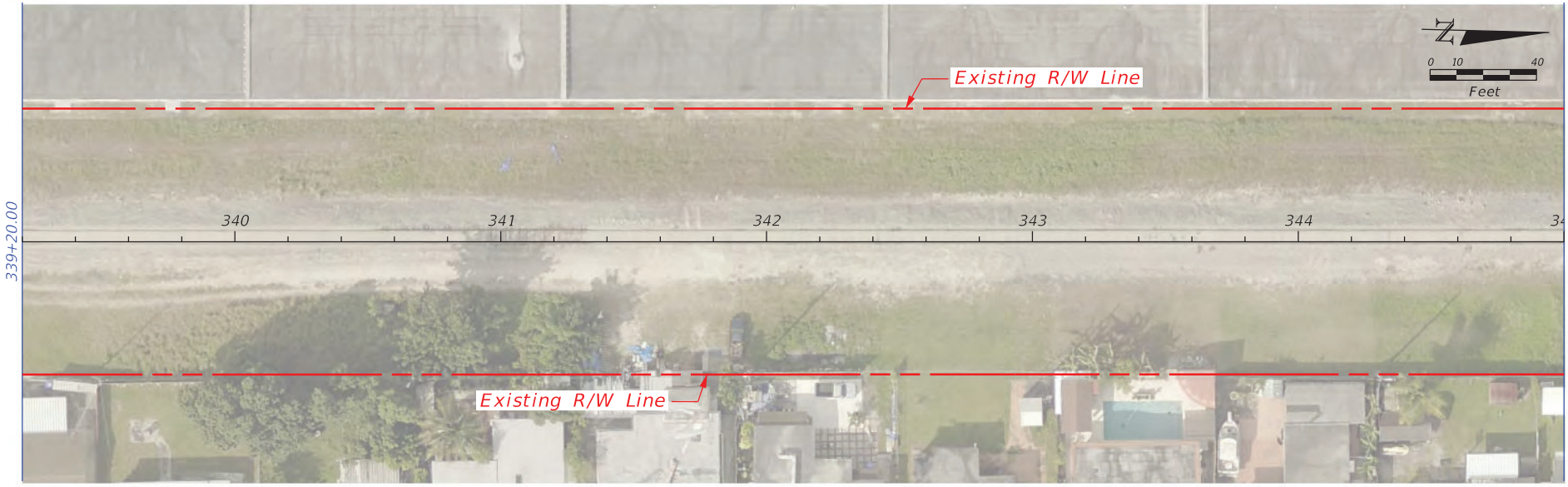

REVISIONS			
DATE	DESCRIPTION	DATE	DESCRIPTION

MIAMI-DADE COUNTY

LUDLAM TRAIL CORRIDOR PD&E STUDY

Miami-Dade County Parks, Recreation, and Open Spaces (MDPROS)

Hickman Building
275 NW 2nd Street
Miami, FL 33128
305-755-7800

P&R CONTRACT NO. RFQ 786B
P&R PROJECT NO. 43502-15-001-14470619

BASE MAP

SHEET NO. 23

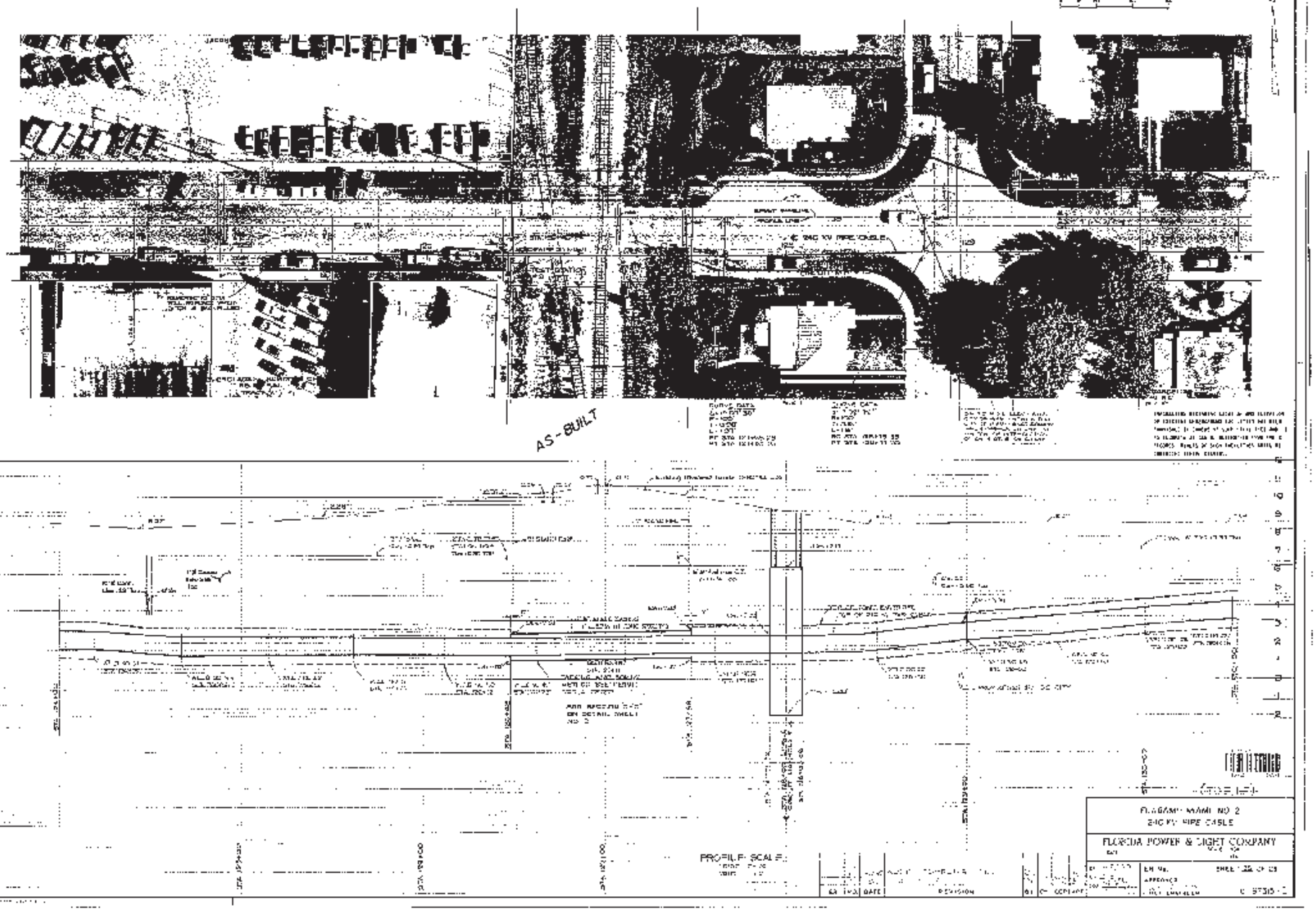
AS-BUILT
PROFILE SCALE
FLORIDA POWER & LIGHT COMPANY

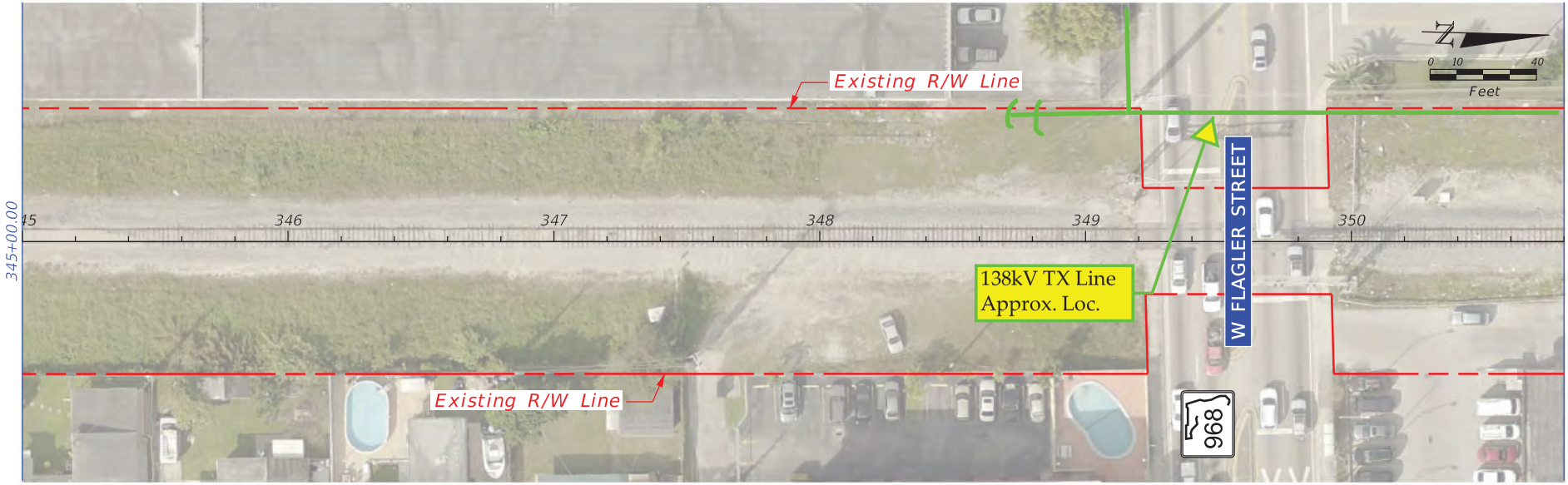

REVISIONS			
DATE	DESCRIPTION	DATE	DESCRIPTION

MIAMI-DADE COUNTY

LUDLAM TRAIL CORRIDOR PD&E STUDY

Miami-Dade County Parks, Recreation, and Open Spaces (MDPROS)	Hickman Building 275 NW 2nd Street Miami, FL 33128 305-755-7800	P&R CONTRACT NO. RFQ 786B
		P&R PROJECT NO. 43502-15-001-14470619

BASE MAP

SHEET NO. 24

Appendix C – Mark Ups from:

AT&T FL

AT&T Corp

Atlantic Broadband

CenturyLink Level 3 (Lumen)

Comcast

Crown Castle

Fiberlight (Atlantic Broadband)

Florida City Gas

Florida Gas Transmission

FPL Distribution

FPL Transmission

Hotwire

MCI/Verizon

Miami-Dade County Public Schools

Miami-Dade DTPW

Miami-Dade ITD

Miami-Dade Traffic Signals Dept

Miami-Dade WASD

354-80-1

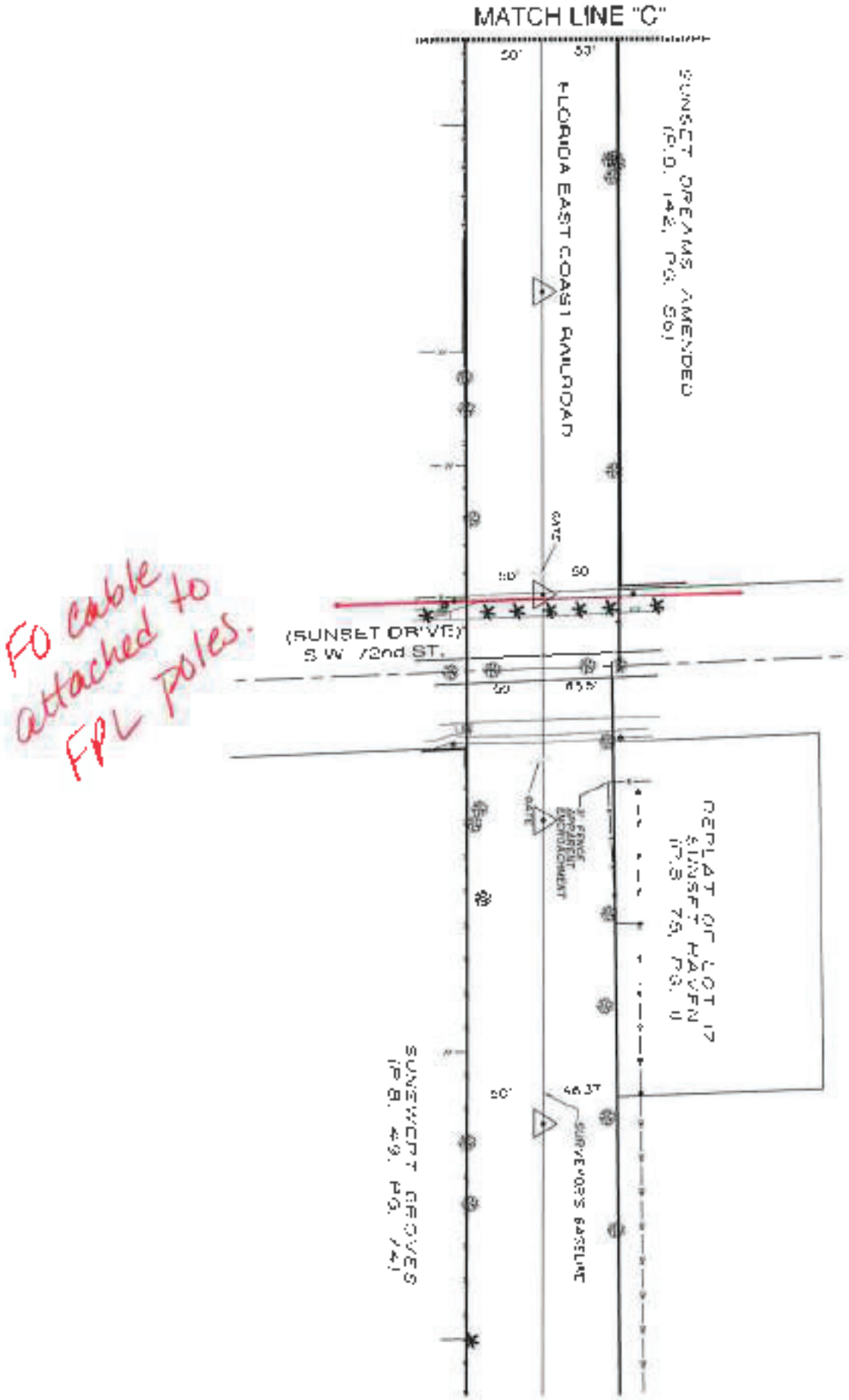

FO cable attached to FPL poles.

Appendix C – Mark Ups from:

AT&T FL

AT&T Corp

Atlantic Broadband

CenturyLink Level 3 (Lumen)

Comcast

Crown Castle

Fiberlight (Atlantic Broadband)

Florida City Gas

Florida Gas Transmission

FPL Distribution

FPL Transmission

Hotwire

MCI/Verizon

Miami-Dade County Public Schools

Miami-Dade DTPW

Miami-Dade ITD

Miami-Dade Traffic Signals Dept

Miami-Dade WASD

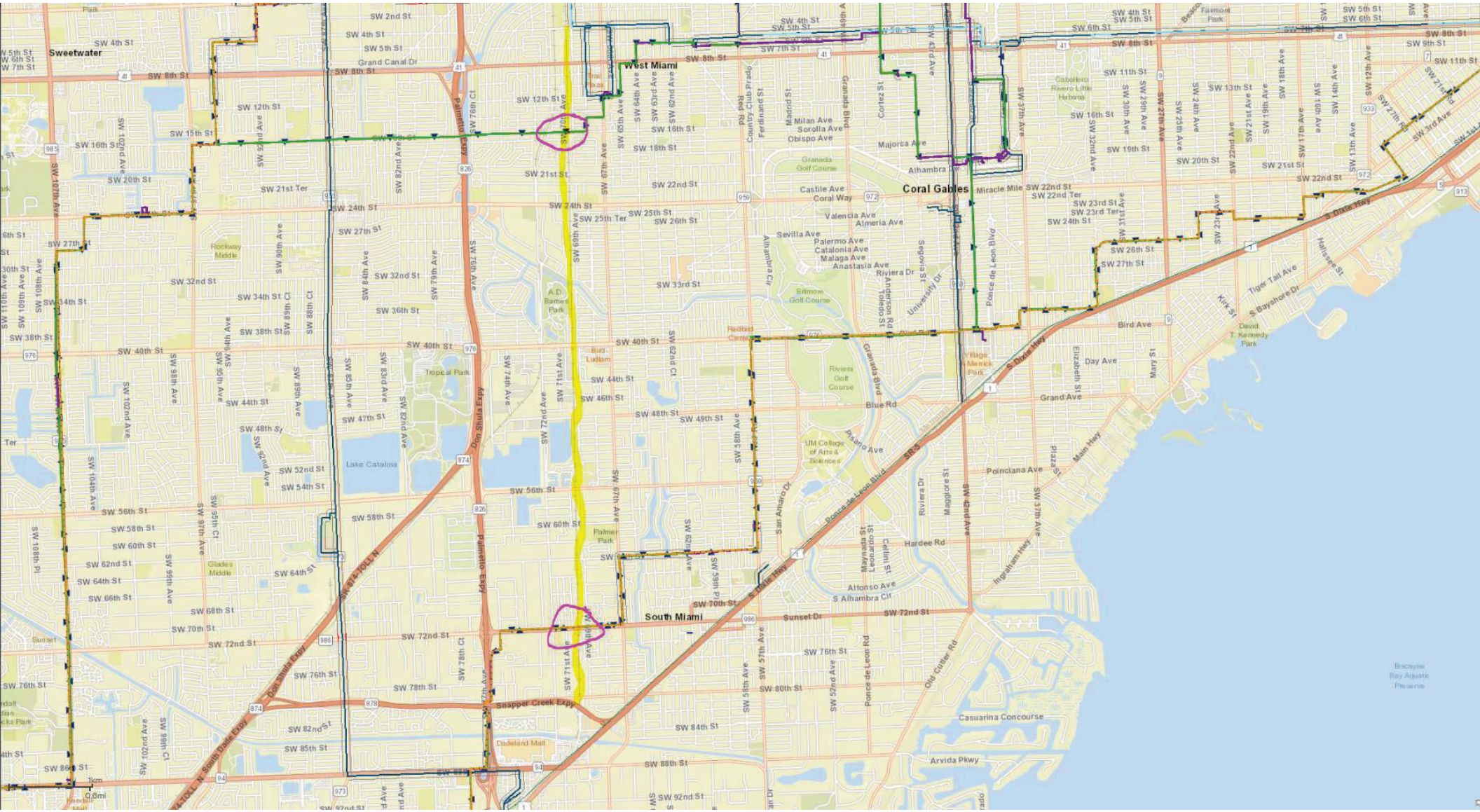
Sweetwater
West Miami
Coral Gables
South Miami
SW 8th St
SW 12th St
SW 16th St
SW 20th St
SW 24th St
SW 27th St
SW 32nd St
SW 36th St
SW 40th St
SW 44th St
SW 48th St
SW 52nd St
SW 56th St
SW 60th St
SW 64th St
SW 68th St
SW 70th St
SW 72nd St
SW 76th St
SW 78th St
SW 82nd St
SW 85th St
SW 88th St
SW 92nd St
SW 57th Ave
SW 62nd Ave
SW 67th Ave
SW 69th Ave
SW 71st Ave
SW 72nd Ave
SW 74th Ave
SW 76th Ave
SW 78th Ct
SW 87th Ave
Palmetto Expy
Don Shula Expy
Snapper Creek Expy
S Dixie Hwy
Sunset Dr
Ponce de Leon Blvd
Bird Ave
Grand Ave
Blue Rd
Poinciana Ave
Hardee Rd
Alfonso Ave
S Alhambra Cir
Casuarina Concourse
Arvida Pkwy
Biscayne Bay Aquatic Preserve
Lake Catalina
Tropical Park
Rockway Middle
Glades Middle
Dadeland Mall
A.D. Barnes Park
Bird-Ludlam
Palmer Park
Granada Golf Course
Biltmore Golf Course
Riviera Golf Course
UM College of Arts & Sciences
David T. Kennedy Park
Fairmont Park
Caballero Rivero Little Havana
Village Merrick Park
Redbird Center
Country Club Prado
Ferdinand St
Madrid St
Milan Ave
Sorolla Ave
Obispo Ave
Majorca Ave
Alhambra Cir
Castile Ave
Coral Way
Valencia Ave
Almeria Ave
Sevilla Ave
Palermo Ave
Catalonia Ave
Malaga Ave
Anastasia Ave
Riviera Dr
Anderson Rd
Toledo St
University Dr
Granada Blvd
Cortez St
Miracle Mile
Ponce de Leon Blvd
Tigertail Ave
S Bayshore Dr
Hibiscus St
Kirk St
Mary St
Elizabeth St
Day Ave
Main Hwy
Ingraham Hwy
Old Cutler Rd
Maggiore St
Maynada St
Leonardo St
Calima St
Pisano Ave
San Amaro Dr
Alhambra Cir
Grand Canal Dr
Tral Bash
Sweetwater Park
Fairmont Park
Kendall Indian Hammocks Park
Sunset
0 1km
0 0.6mi

Appendix C – Mark Ups from:

AT&T FL

AT&T Corp

Atlantic Broadband

CenturyLink Level 3 (Lumen)

Comcast

Crown Castle

Fiberlight (Atlantic Broadband)

Florida City Gas

Florida Gas Transmission

FPL Distribution

FPL Transmission

Hotwire

MCI/Verizon

Miami-Dade County Public Schools

Miami-Dade DTPW

Miami-Dade ITD

Miami-Dade Traffic Signals Dept

Miami-Dade WASD

Miami-Dade County Public Schools

Department of Planning, Design and Sustainability

Date: 10/31/2018

Appendix C – Mark Ups from:

AT&T FL

AT&T Corp

Atlantic Broadband

CenturyLink Level 3 (Lumen)

Comcast

Crown Castle

Fiberlight (Atlantic Broadband)

Florida City Gas

Florida Gas Transmission

FPL Distribution

FPL Transmission

Hotwire

MCI/Verizon

Miami-Dade County Public Schools

Miami-Dade DTPW

Miami-Dade ITD

Miami-Dade Traffic Signals Dept

Miami-Dade WASD

SIGNAL HEAD DETAILS

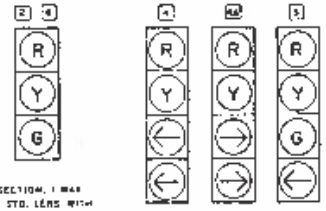

3 SECTION, 1 MAP
12" STD. LENS WITH
DISC HANGERS
4 REQ'D
ITEM NO (650-1-151)

SIGNAL HEADS 2 & 3
WITH BACKPLATES
4 REQ'D.
ITEM NO (655-101)

4 SECTION, 1 MAP
12" STD. LENS WITH
DISC HANGER
3 REQ'D
ITEM NO (650-1-161)

SIGNAL HEAD 5
WITH BACKPLATE
1 REQ'D
ITEM NO (655-102)

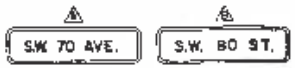

STREET NAME SIGNS
ITEM NO (700-64-01)
3 REQ'D

1985 PEAK HOUR VOLUMES

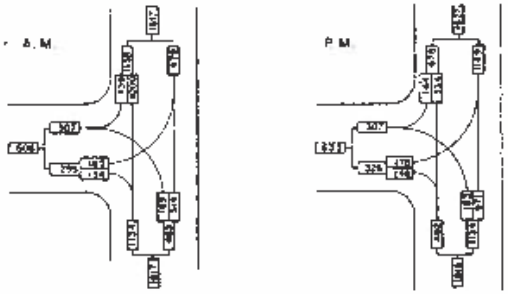

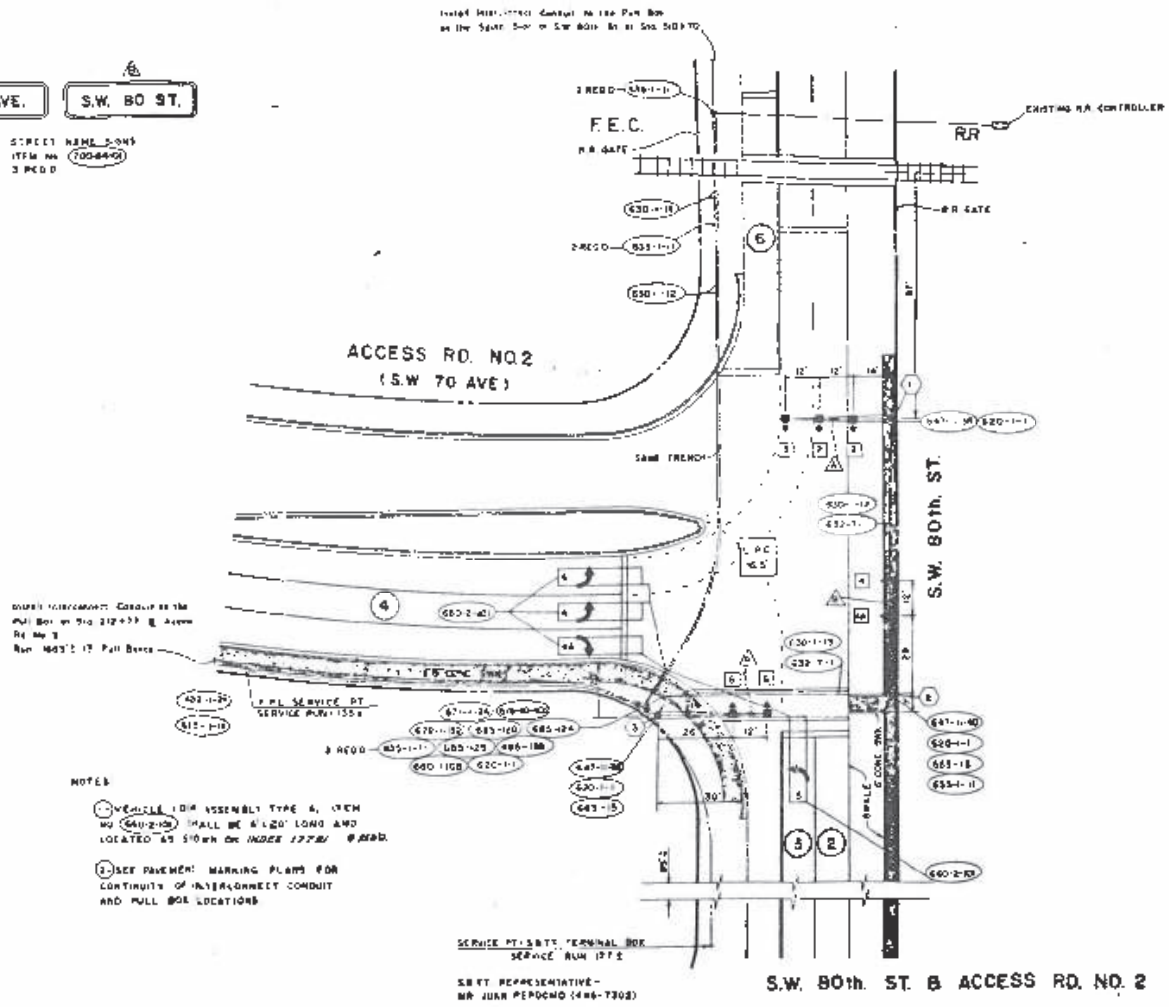

NOTES

1. VEHICLE LOOP ASSEMBLY TYPE A, ITEM NO (640-2-10) SHALL BE 6'x20' LONG AND LOCATED AS SHOWN ON INDEX 17730 & 17731.

2. SEE PAVEMENT MARKING PLANS FOR CONTINUITY OF INTERCONNECT CONDUIT AND PULL BOX LOCATIONS.

S.B.T.T. REPRESENTATIVE –
MR JUAN PEDROMO (446-7302)

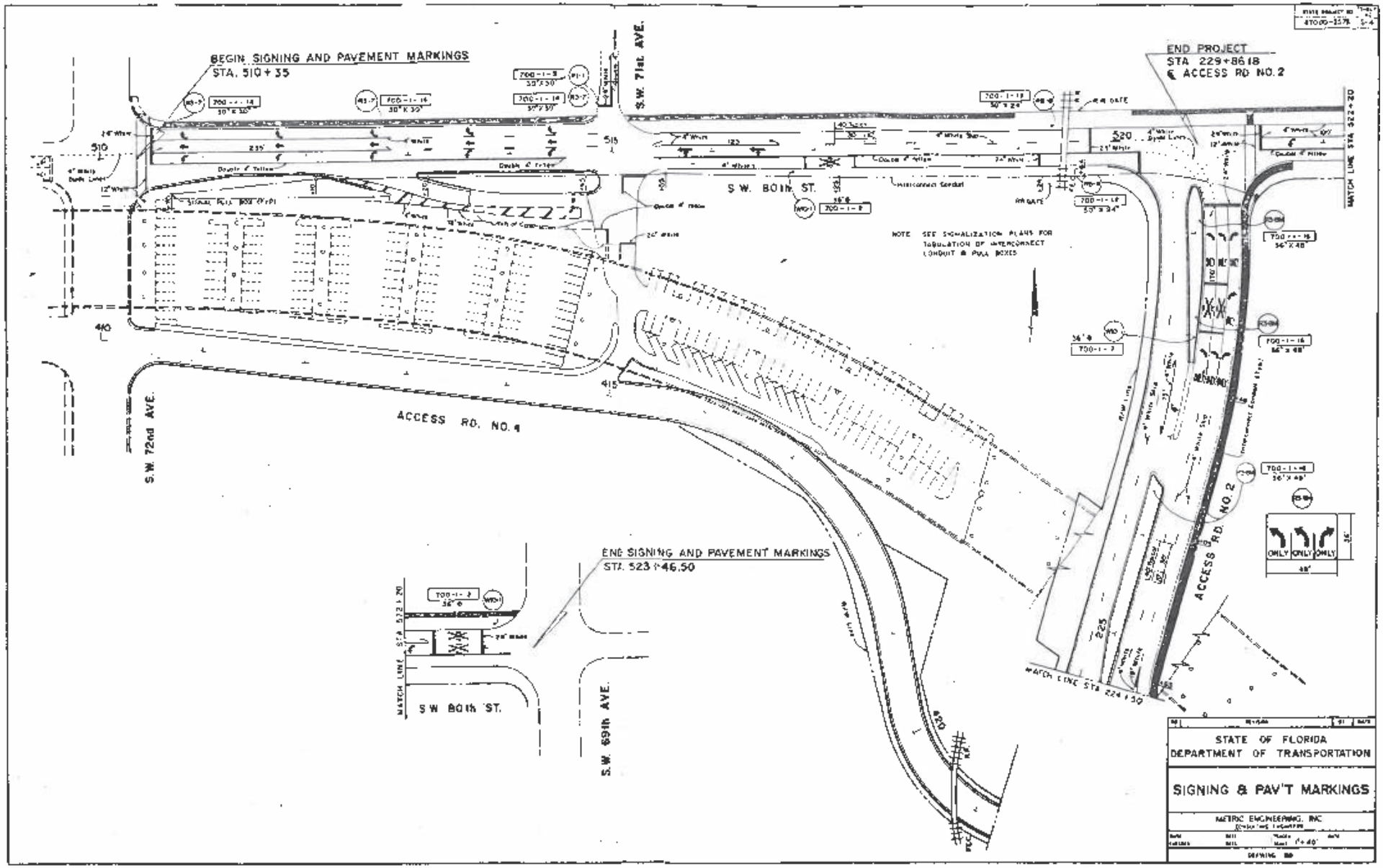
BEGIN SIGNING AND PAVEMENT MARKINGS
STA. 510+35
END PROJECT
STA 229+86.18
℄ ACCESS RD NO. 2
S.W. 71st AVE.
S.W. 80th ST.
S.W. 72nd AVE.
ACCESS RD. NO. 1
ACCESS RD. NO. 2
END SIGNING AND PAVEMENT MARKINGS
STA. 523+46.50
S.W. 80th ST.
S.W. 69th AVE.
MATCH LINE STA 322+20
MATCH LINE STA 224+30
NOTE SEE SIGNALIZATION PLANS FOR TABULATION OF INTERCONNECT CONDUIT & PULL BOXES
ONLY ONLY ONLY
STATE OF FLORIDA
DEPARTMENT OF TRANSPORTATION
SIGNING & PAV'T MARKINGS
METRO ENGINEERING, INC

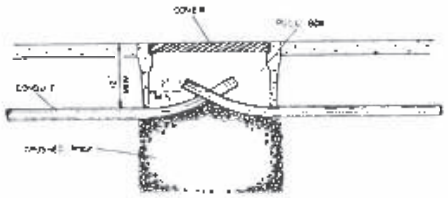

FIGURE A

PULL BOX ENTRY OF CONDUIT UNDER SIDEWALKS

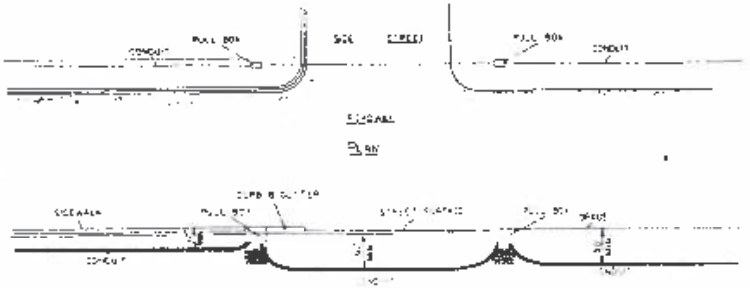

UNDER SIDEWALK

FIGURE B

UNDER ROADWAY

UNDER NON TRAFFIC BEARING SURFACE

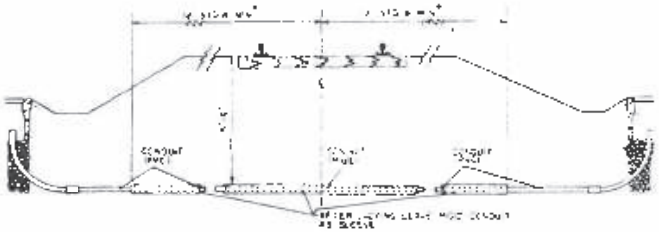

* IN CASE OF MULTIPLE TRACKS, THE MEASUREMENT IS TO BE FROM THE CENTERLINE OF THE OUTSIDE TRACK

FIGURE C

FOR USE UNDER RAILROADS

FLORIDA DEPARTMENT OF TRANSPORTATION TRAFFIC DESIGN	
CONDUIT INSTALLATION DETAILS	

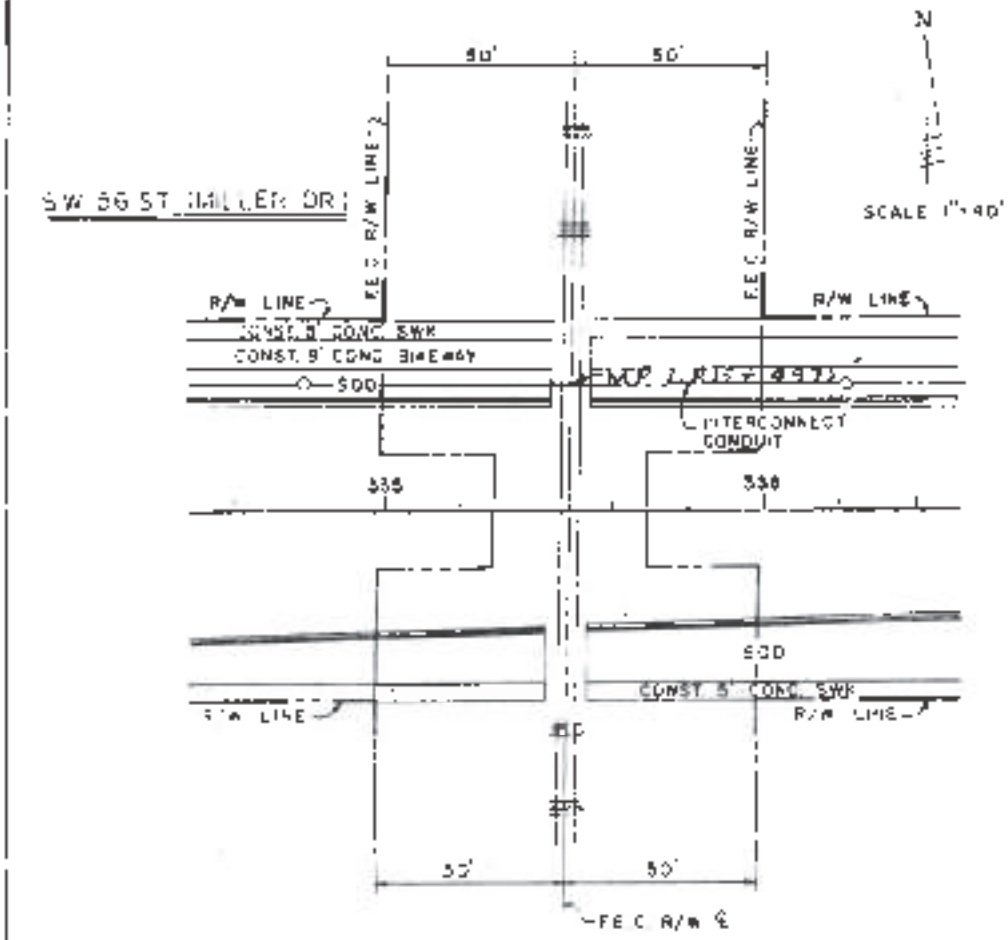

PLAN

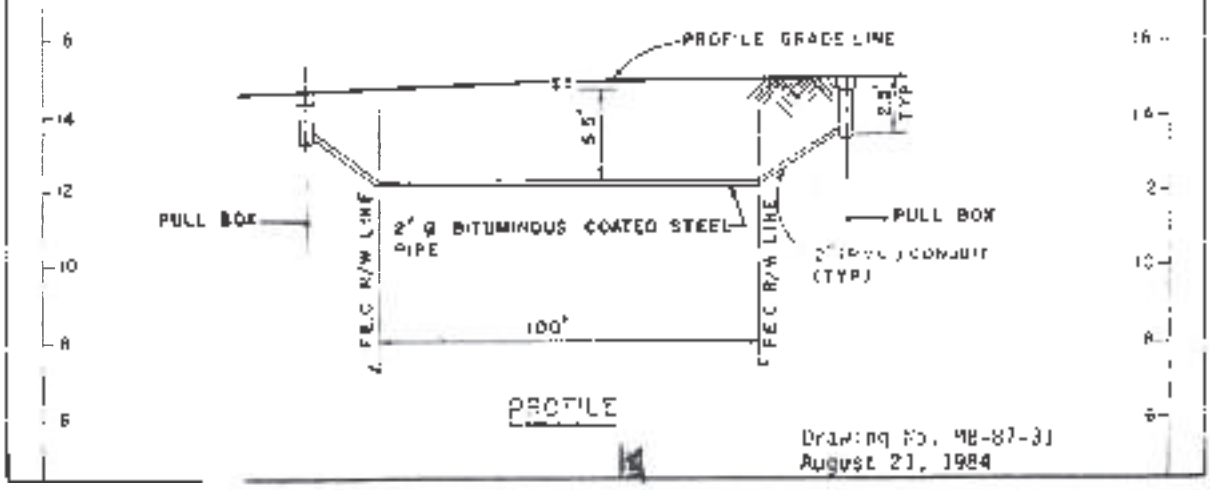

PROFILE

Drawing No. MB-87-31
August 21, 1984

THIS CONTRACT PLAN SET INCLUDES

1 - 72 ROADWAY PLANS
73 - 83 SIGNALIZATION PLANS (M-1 THRU M-11)
84 - 99 SIGNING & PAVEMENT MARKING PLANS (T-1 THRU T-14)

A DETAILED INDEX APPEARS ON THE KEY SHEET OF EACH GROUP OF PLANS

PLANS FOR PROPOSED

S.W. 56TH STREET (MILLER DRIVE)

FROM

S.W. 75TH. AVE. TO S.W. 67TH. AVE.

DADE COUNTY

PROJECT NO. 662028 (SECONDARY GAS TAX FUNDING)

ROADWAY PLANS

INDEX OF ROADWAY PLANS

SHEET NO.	SHEET DESCRIPTION
1	KEY MAP
2	TYPICAL SECTIONS
3	SUMMARY OF QUANTITIES
4-12	PLAN AND PROFILES
13	INTERSECTING STREET PROFILES
14-15	INTERSECTION DETAILS
16-21	DRAINAGE STRUCTURES
22-30	ROADWAY CROSS SECTIONS
31-37	LIGHTING DETAILS
38-39	MISCELLANEOUS DETAILS
40	PLANTING DETAILS
41-42	MAINTENANCE OF TRAFFIC

INDEX No.		
43-45	DWD-01-1	MISCELLANEOUS DRAINAGE DETAILS
46	FTB-D-2	FENCE, TYPE B
47	CCG-01	CURB, CURB AND GUTTER
48-49	CRC-01-1	MISCELLANEOUS ROADWAY CONSTRUCTION DETAILS
50	3E	EXFILTRATION DRAIN DETAIL
51	15-B	MEDIAN OPENING ON DIVIDED ROADWAY
52	1-PR	PEDESTRIAN RAMPS IN PUBLIC R/W
53	GTO-01	TURNOUT DETAILS
54	DCI-01	CURB INLET-TYPES 1,2,3, AND 4
55	DCI-02	CURB INLET-TYPES 5 AND 6
56	GMC-01	DETAILS FOR MUNICIPAL CONSTRUCTION
57	14-A	INLET TOP TYPE "10"
58	DBS-01	BACK OF SIDEWALK DRAINAGE DETAILS
59-61	GPD-01	RAILROAD CROSSING PROTECTIVE DEVISES
62-65	GRR-01	DETAILS OF RAILROAD CROSSING
66-70	BGR-01	GUARDRAIL CONSTRUCTION
71-72	OSD-01	SUPPL. DETAIL FOR MANHOLE & INLET STRUCTURE

CONVENTIONAL SIGNS

COUNTY LINE		EXISTING CONCRETE	
TOWNSHIP LINE		MANHOLE	
SECTION LINE		FIRE HYDRANT	
EXISTING ROAD		POWER POLE	
DIKE LINE		TELEPHONE POLE	
FENCE LINE		POWER & TELEPHONE POLE	
R/W LINE		UTILITY VALVE	
BASE LINE		UTILITY METER	
RAILROAD		CATCH BASIN	

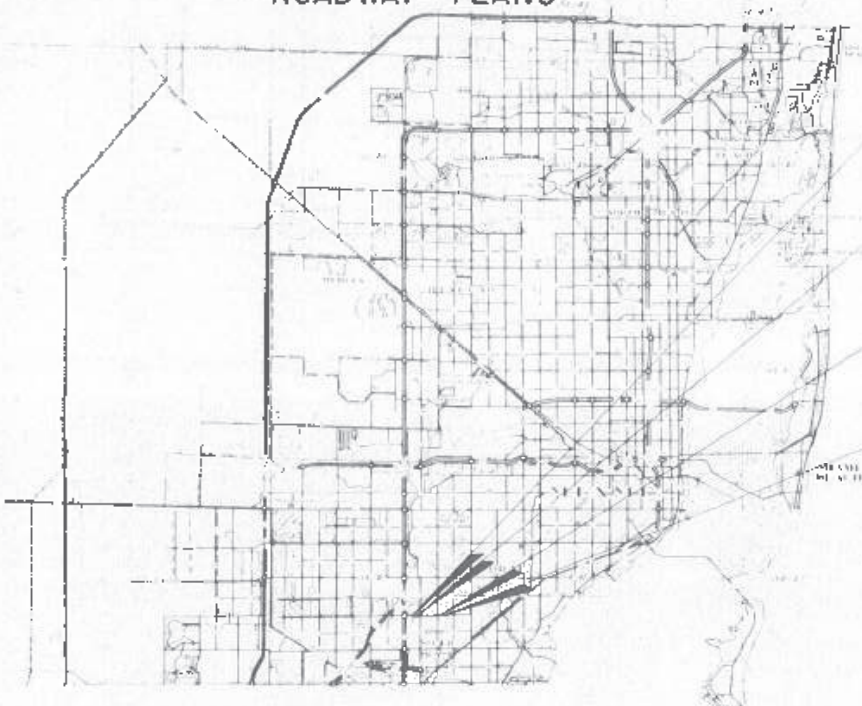

LENGTH OF JOB	LIN. FT.	MILES
Roadway	4750	0.900
Bridge	——	——
Net Length of Job	4750	0.900
Exceptions	——	——
Gross Length of Job	4750	0.900

ATTENTION IS DIRECTED TO THE FACT THAT THESE PLANS MAY HAVE BEEN REDUCED IN SIZE BY REPRODUCTION. THIS MUST BE CONSIDERED WHEN OBTAINING SCALED DATA

PREPARED FOR

DADE COUNTY PUBLIC WORKS DEPARTMENT

HIGHWAY DIVISION

BY

H. J. ROSS ASSOCIATES
DIV. OF BAYMONT ENGINEERING COMPANY
CONSULTING ENGINEERS
MIAMI FLORIDA

48 HOURS BEFORE DIGGING IN DADE
CALL 264-6820
UNDERGROUND UTILITIES NOTIFICATION CENTER

mitchell
R. J. ROSS
DRAWN E.E.
DATE March 1983
SHEET 1 OF 99

DADE COUNTY PUBLIC WORKS DEPT
HIGHWAY DIVISION

PROJECT NO. 662028 SHEET 9 OF 99

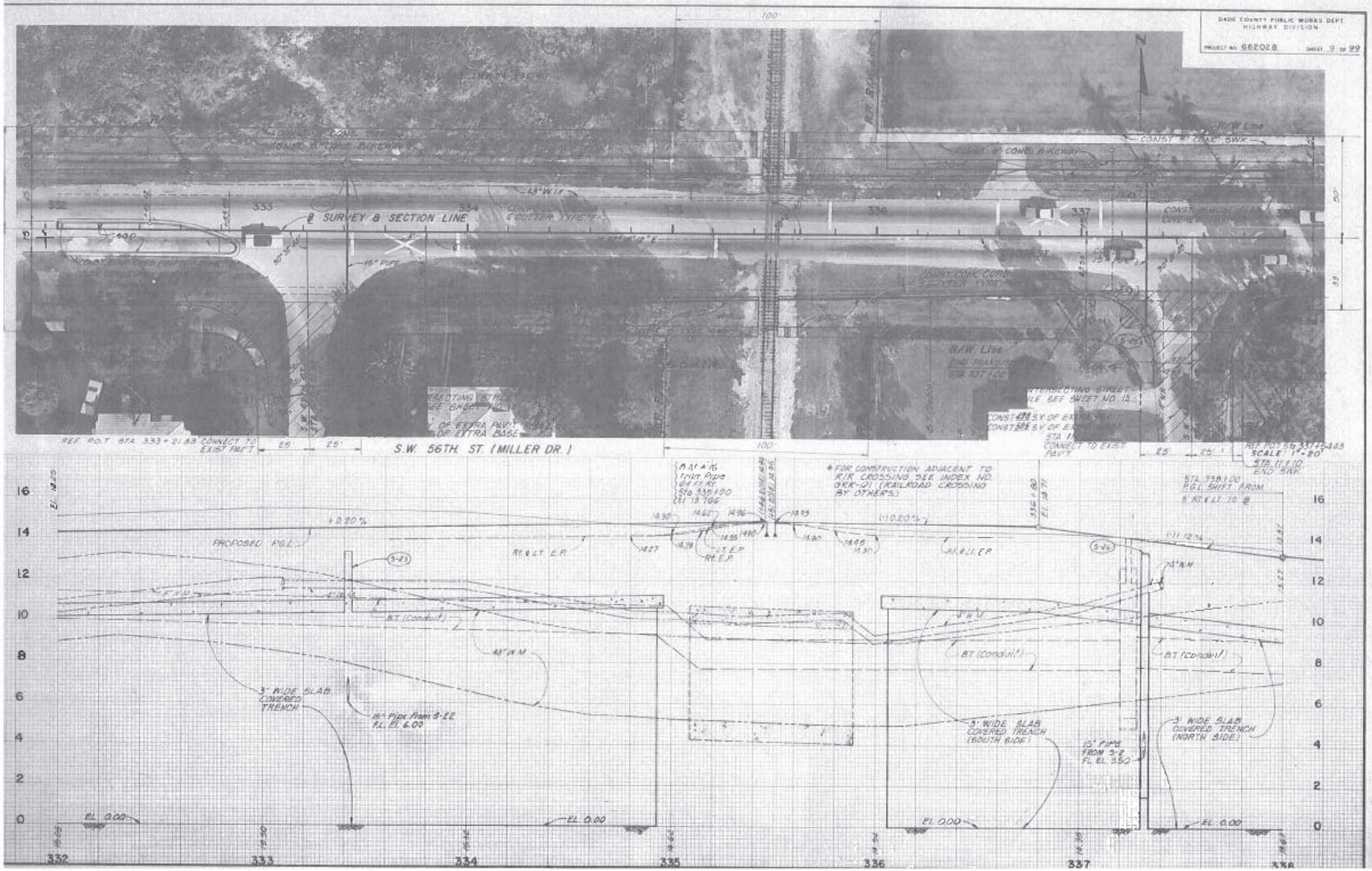

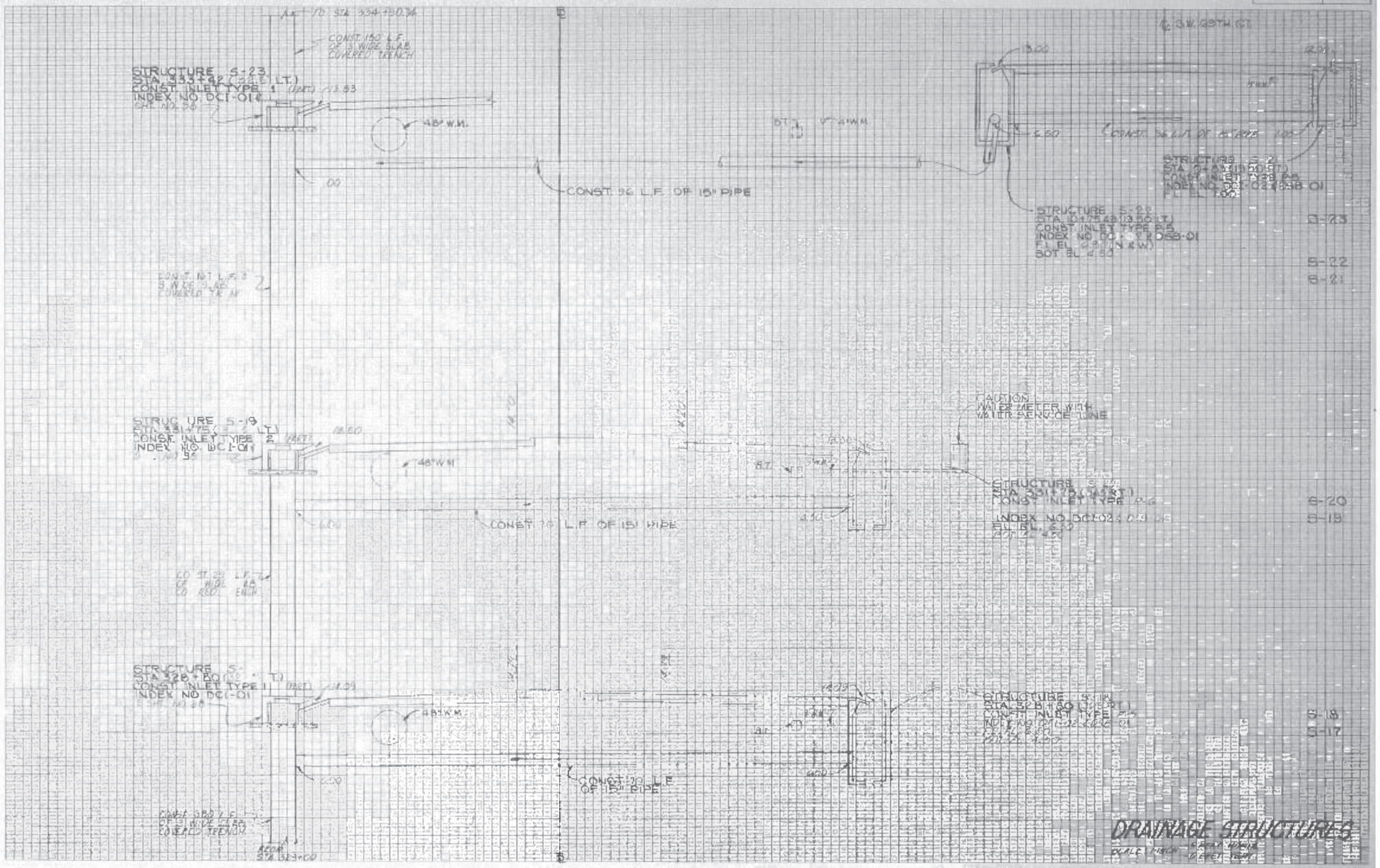
CONST. 150 L.F. OF 3' WIDE SLAB COVERED TRENCH
STRUCTURE S-23
CONST. INLET TYPE 1
INDEX NO. DCI-01
48" W.M.
CONST. 96 L.F. OF 15" PIPE
STRUCTURE S-22
STRUCTURE S-21
CAUTION
WATER METER WITH
WATER SERVICE LINE
STRUCTURE S-19
CONST. INLET TYPE 2
48" W.M.
CONST. 70 L.F. OF 15" PIPE
S-20
S-19
STRUCTURE S-18
S-17
CONST. 20 L.F. OF 15" PIPE
DRAINAGE STRUCTURES

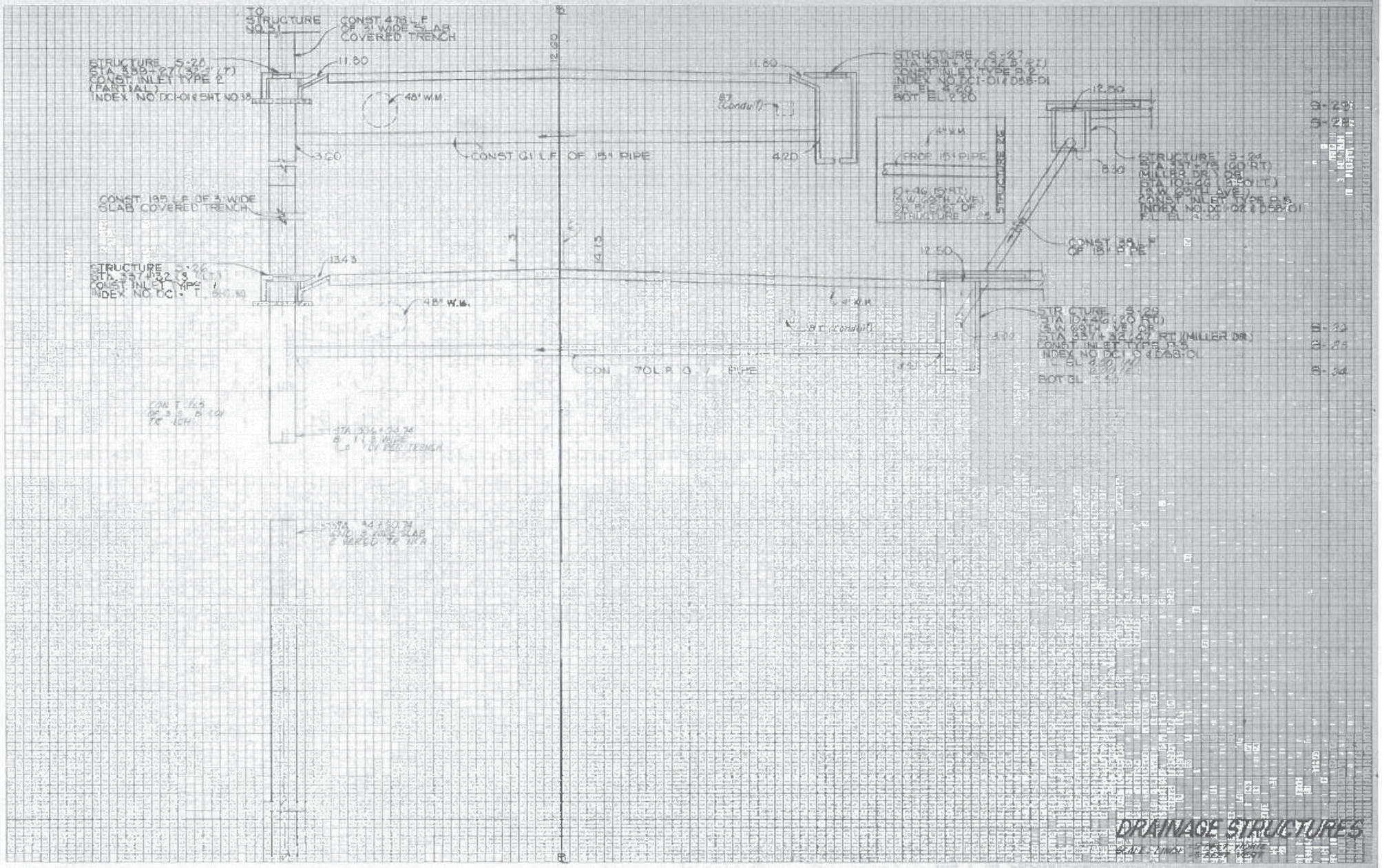
TO STRUCTURE NO. 51
CONST. 478 L.F. OF 3' WIDE SLAB COVERED TRENCH
STRUCTURE S-26
STA. 338+27 (35.5' RT)
CONST. INLET TYPE 2
(PARTIAL)
INDEX NO. DC1-01 & SHT NO. 38
11.80
48" W.M.
3.60
CONST. 61 L.F. OF 15" PIPE
4.20
11.80
STRUCTURE S-27
STA. 339+27 (32.5' RT)
CONST. INLET TYPE 8.2
INDEX NO. DC1-01 & DSB-01
F.L. EL. 4.96
BOT. EL. 2.20
87' Conduit
4" W.M.
PROP. 15" PIPE
10+46 (5' RT)
(S.W. 69TH AVE)
OR 8' RIGHT OF STRUCTURE S-28
12.50
8.50
STRUCTURE S-24
STA. 337+78 (60' RT)
(MILLER DR.) OR
STA. 10+46 (15' LT.)
(S.W. 69TH AVE.)
CONST. INLET TYPE 8.5
INDEX NO. DC1-02 & DSB-01
F.L. EL. 3.32
CONST. 39 L.F. OF 15" PIPE
CONST. 195 L.F. OF 3' WIDE SLAB COVERED TRENCH
STRUCTURE S-26
STA. 337+32 (3' LT.)
CONST. INLET TYPE 1
INDEX NO. DC1-01 & DSB-01
13.45
12.50
48" W.M.
4" W.M.
8" Conduit
STRUCTURE S-29
STA. 10+46 (20' RT)
(S.W. 69TH AVE.) OR
STA. 337+32 (47' RT) (MILLER DR.)
CONST. INLET TYPE 8.5
INDEX NO. DC1-01 & DSB-01
F.L. EL. 3.30
BOT. EL. 2.50
CONST. 70 L.F. OF 15" PIPE
CONST. 163 L.F. OF 3' WIDE SLAB COVERED TRENCH
STA. 336+53.74
8' 11" WIDE SLAB COVERED TRENCH
STA. 341+50.74
8' WIDE SLAB COVERED TRENCH
S-29
S-28
S-32
S-33
S-34
DRAINAGE STRUCTURES

CROSS SECTIONS

		Rev. Cut A	Rev. Cut V	Fill A	Fill V
P.G.L. SHIFT FROM 5' LT. ℄ RT. TO ℄		105		50	
END ℄ TRANSITION STA. 338+00			380		95
	338+00	100		0	
S.W. 69TH. AVE			87 (Est) 893		48
END TRANSITION RT. STA. 337+02.91					
	337+00	55		26	
R R. R/W			172		104
	336+00	40		50	
R R. R/W			139		69
	335+00	85		16	
			296		33
	334+00	125		0	
BEGIN TRANSITION RT. BEGIN ℄ & P.G.L. TRANSITION STA. 333+80.55			476		0
S.W. 69TH. CT.			87 (Est)		
	333+00	132		0	

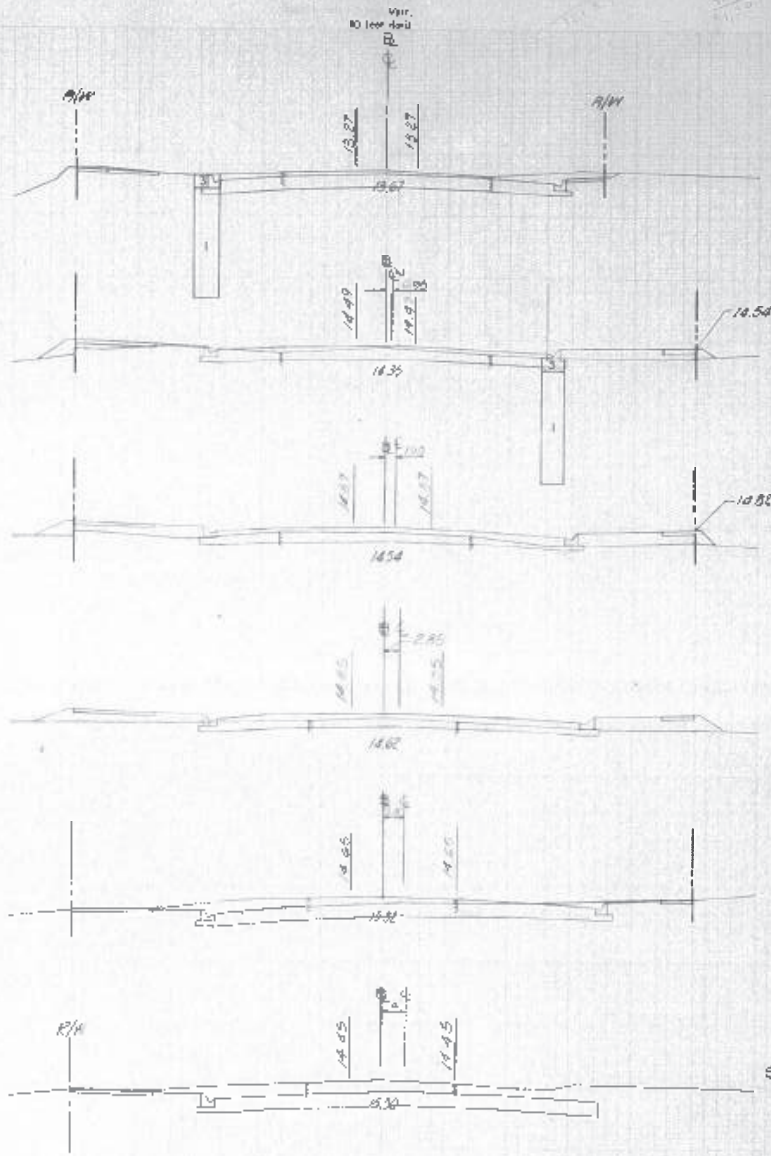

100 50 0 50 100

PLANS FOR PROPOSED

WEST FLAGLER STREET

FROM W. 72nd. AVE. TO W. 42nd. AVE.

DADE COUNTY PROJECT NO. 662088

INDEX OF ROADWAY PLANS

SHEET NO.	SHEET DESCRIPTION
1	KEY MAP
2-4	DRAINAGE MAPS
5	TYPICAL SECTIONS
6	MISCELLANEOUS DETAILS
7	SUMMARY OF QUANTITIES
8-36	PLAN AND PROFILES
37-41	INTERSECTION DETAILS
42-63	INTERSECTION PROFILES
64-83	DRAINAGE STRUCTURES
90-120	ROADWAY CROSS SECTION
121-124	MAINTENANCE OF TRAFFIC
125-131	ROADWAY LIGHTING

STANDARD DRAWINGS

SHEET NO.	SHEET DESCRIPTION
134	BACK OF SIDEWALK DRAINAGE DETAILS (DBS-01)
135-135	MISCELLANEOUS DRAINAGE DETAILS (3 SHEETS) (DMD-01-1)
136	CURB INLET PIPES "5" & "6" (DCI-02)
137	INLET, MANHOLE, JUNCTION BOX PIPES "7" & "8" (DSB-1)
138-139	SUPPLEMENTARY DETAILS FOR MANHOLE & INLET STRUCTURE SHEETS (DSB-01)
140	DETAILS FOR MUNICIPAL CONSTRUCTION (GMC-01)
141	TURNOUT DETAILS (DTO-01-1)
142	CURB, CURB AND GUTTER (PCG-01)
143	PEDESTRIAN RAMPS IN PUBLIC RIGHT OF WAY (PRI)
144	DETAIL OF FRENCH DRAIN WITH PERFORATED PIPE (3-E)
145	INLET TOP TYPE II (S-F)
146	MISCELLANEOUS DETAILS (19-A)
147	SAND CEMENT ENDWALLS FOR PIPE CULVERTS (DSE-02-1)
148-183	PAVEMENT MARKING PLANS
184-207	SIGNALIZATION PLANS

CONVENTIONAL SIGNS

COUNTY LINE — EXISTING CONCRETE
MANHOLE
PIPE CULVERT
EXISTING ROAD — WOOD POLE
CITY LINE — ELECTRICAL POLE
TRACT LINE — PUMPS & TELEPHONE POLE
R/W LINE — UTILITY VALVE
BASE LINE — UTILITY METER
RAILROAD — CATCH BASIN

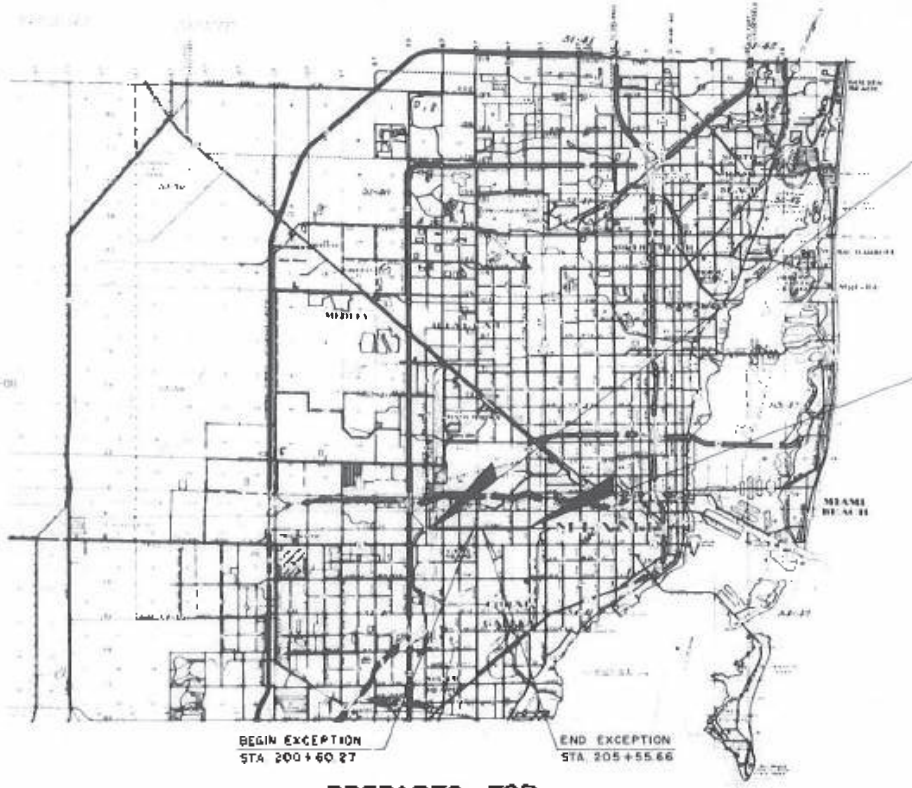

ATTENTION IS DIRECTED TO THE FACT THAT THESE PLANS MAY HAVE BEEN REDUCED IN SIZE BY REPRODUCTION. THIS MUST BE CONSIDERED WHEN OBTAINING SCALED DATA.

BEGIN PROJECT
STA. 131 + 25.00

END PROJECT
STA. 283+38.00

N

(2-MILES)

LENGTH OF JOB	LIN. FT.	MILES
Roadway	15,213.00	2.881
Bridge	0.00	0.000
Net Length of Job	15,213.00	2.881
Exceptions	495.39	0.094
Gross Length of Job	14,717.61	2.787

PREPARED FOR

DADE COUNTY PUBLIC WORKS DEPARTMENT

HIGHWAY DIVISION

BY

METRIC ENGINEERING INC.

FUNDED BY:

STATE OF FLORIDA

DEPARTMENT OF TRANSPORTATION

STATE PROJ. NO. 87053-3501

48 HOURS BEFORE DIGGING IN DADE
CALL 264-6820
UNDERGROUND UTILITIES NOTIFICATION CENTER

APPROVED BY Victor Bolinger, P.E.
METRIC ENGINEERING INC.

APPROVED
RECOMMENDED
SUBMITTED

PROPOSED DESIGN Metric Engineering
CHECK C. Calas DRAWN Metric Engineering
DATE June, 1984 SHEET 1 OF 207

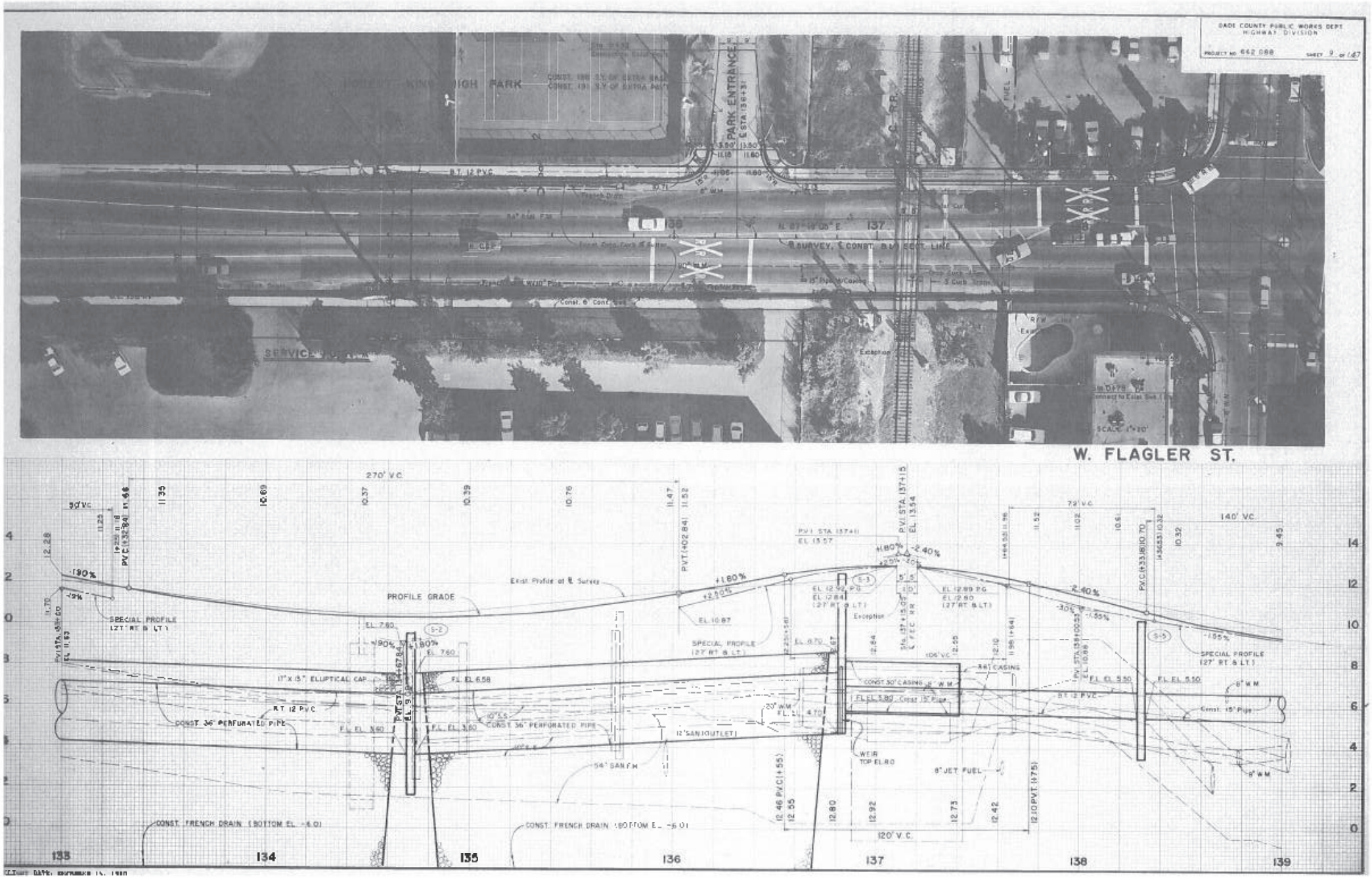
DADE COUNTY PUBLIC WORKS DEPT
HIGHWAY DIVISION
PARK ENTRANCE
SERVICE
W. FLAGLER ST.
PROFILE GRADE
SPECIAL PROFILE
CONST. FRENCH DRAIN
WEIR
8" JET FUEL
133
134
135
136
137
138
139

CROSS SECTIONS

Scale 1 inch = 5 feet

DADE COUNTY PUBLIC WORKS DEPT.
HIGHWAY DIVISION

PROJECT NO. 662088 SHEET 04 OF 07

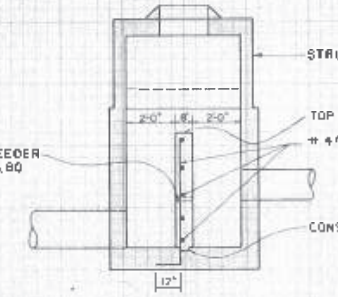

COST OF WEIR TO BE INCLUDED IN COST OF MANHOLE USE CLASS II CONCRETE

WEIR DETAIL

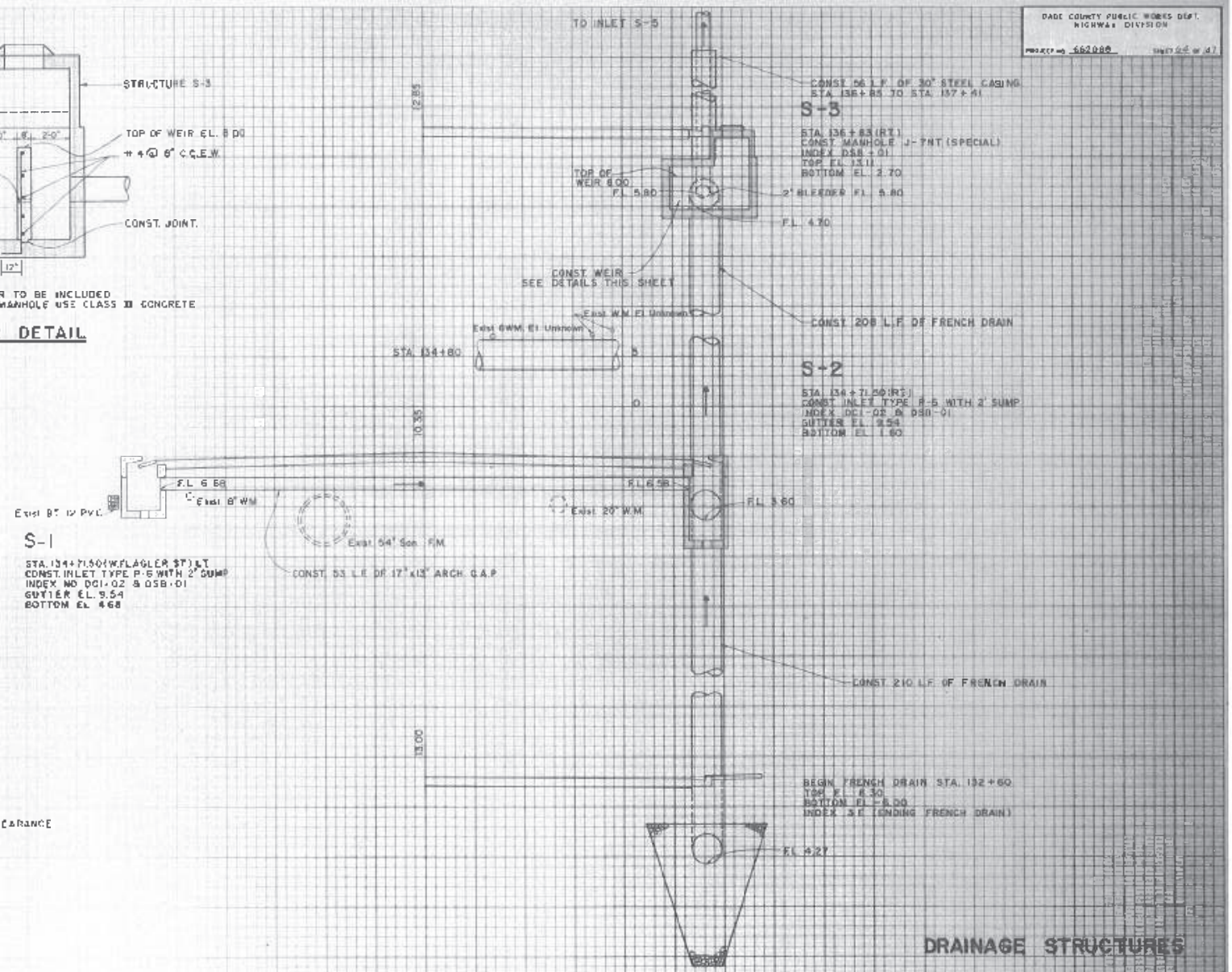

NOTES:

1 - SPECIAL ATTENTION IS DIRECTED TO THE FACT THAT PORTIONS OF SOME DRAINAGE STRUCTURES MAY EXTEND INTO THE STABILIZED PORTION OF THE ROADBED AND EXTREME CAUTION SHOULD BE USED IN THE STABILIZING OPERATION AT THESE LOCATION

2 - VERTICAL ELEVATIONS & HORIZONTAL LOCATIONS OF SOME EXISTING UNDERGROUND UTILITIES WERE NOT SHOWN DUE TO THE LACK OF INFORMATION SUPPLIED BY THE UTILITY COMPANIES. IF ANY DISCREPANCY IS FOUND DURING EXCAVATION OR PLACEMENT OF THE DRAINAGE SYSTEM, THE CONTRACTOR SHALL NOTIFY THE ENGINEER IMMEDIATELY

3 - IF EXISTING UTILITY IS LESS THAN 6" VERTICAL CLEARANCE THEN IT WOULD BE RELOCATED BY OTHERS.

DRAINAGE STRUCTURES

CROSS SECTIONS

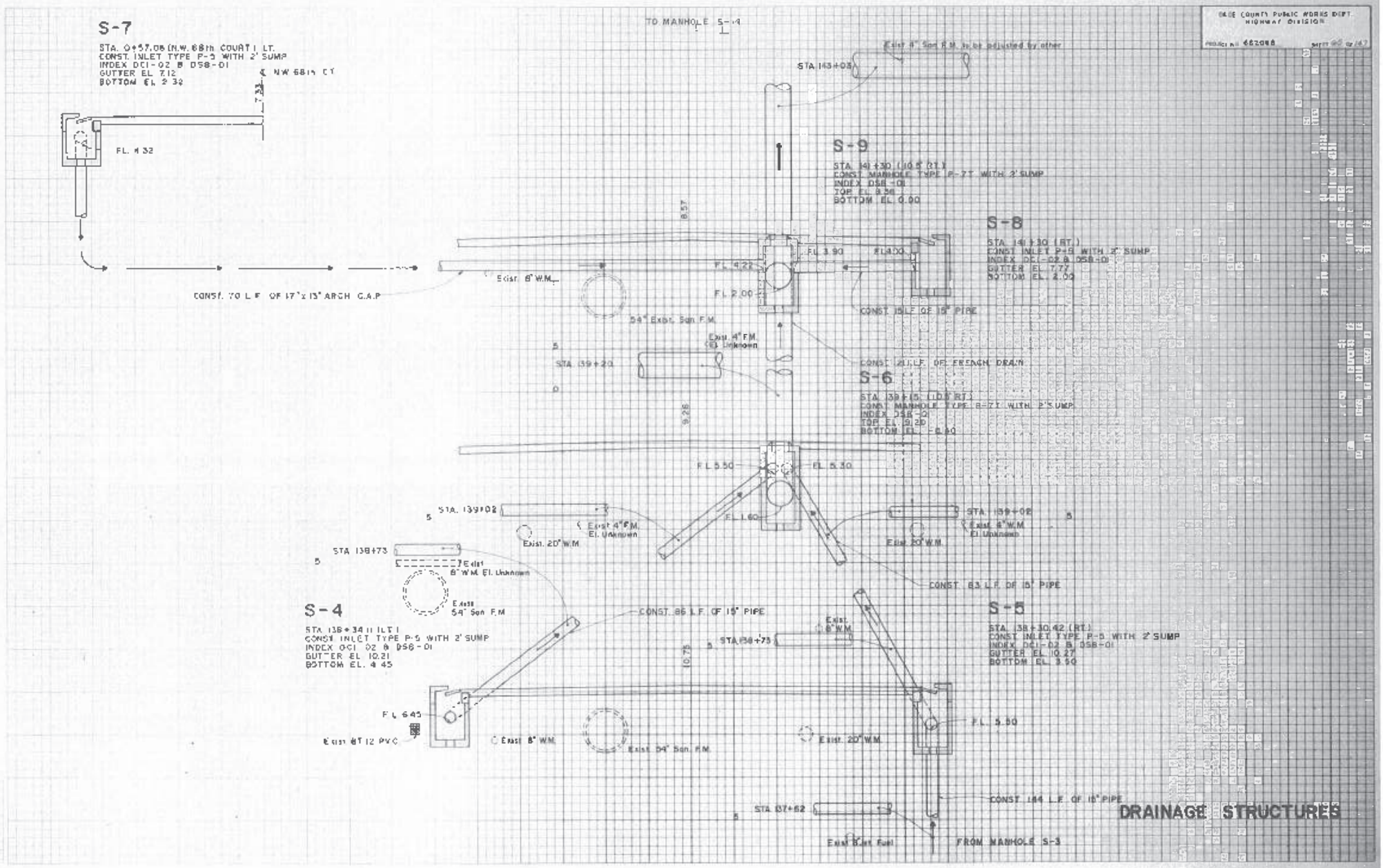

CROSS SECTIONS

Fed. Road Div. No.	State	County	Route	Proj. No.	Sheet No.
3	Ala.			068059	97

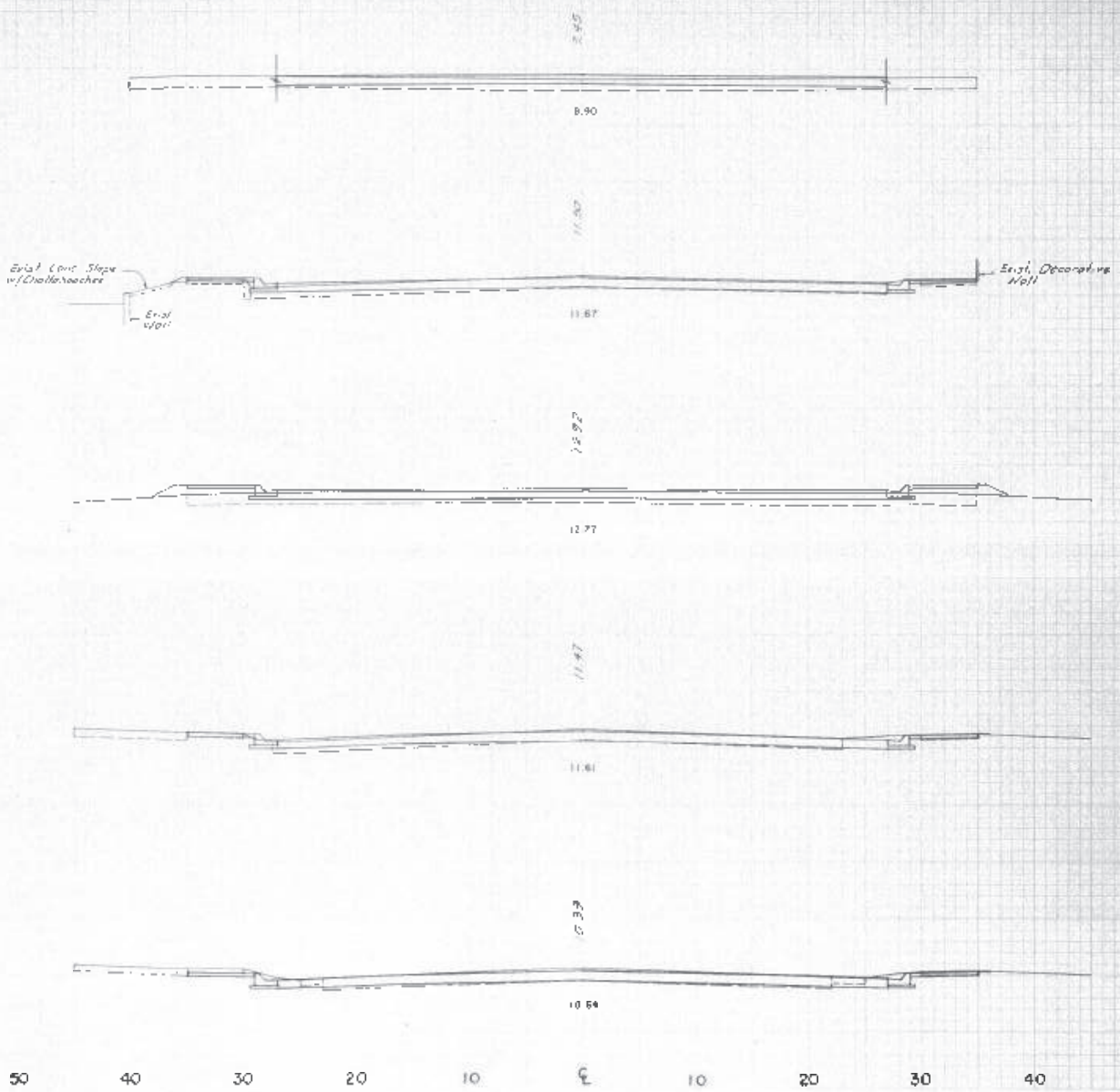

	Area Exc. A	Area Exc. V	Area Fill A	Area Fill V
139+00	26		0	
INCLUDES 88 C.Y. EXC. & 250 C.Y. FILL FROM W. 8TH AVE.		200		99
138+00	56		0	
		167		13
137+00	34		10	
INCLUDES 4 C.Y. E&O & 2 C.Y. FILL FROM RBT. KING HIGH PARK ENT.		161		21
136+00	51		0	
		207		0
135+00	61		0	
		217		0

Appendix C – Mark Ups from:

AT&T FL

AT&T Corp

Atlantic Broadband

CenturyLink Level 3 (Lumen)

Comcast

Crown Castle

Fiberlight (Atlantic Broadband)

Florida City Gas

Florida Gas Transmission

FPL Distribution

FPL Transmission

Hotwire

MCI/Verizon

Miami-Dade County Public Schools

Miami-Dade DTPW

Miami-Dade ITD

Miami-Dade Traffic Signals Dept

Miami-Dade WASD

NORTH
YOUR PROJECT
YOUR PROJECT
OUR FIBER CROSSES UNDER SW 64 ST

SW 67TH AV
SW 67TH AV
SW 78TH TERR
SW 67TH CT
MDC 8 FOC: 1 - 8
CENTER TRAY
PRIMARY (RED)
Big Cheese Pizza
HH 0152-8282 V
SC0162
US 1 / HWY S
DIRT ROAD
SW 68TH AV
SW 80TH ST
SW 81ST ST
SW 81ST TERR
ALLEY
SW 79TH TERR
SW 69TH AV
TER
SNAPPER CREEK EXWY / HWY 878
SNAPPER CREEK EXWY / HWY
AST COAST RAILROAD R/O/W
SW 70TH AV
SW 80TH ST
SW 71ST AV
SW 72ND AV
SW
SNAPPER CREEK EXWY/HWY 878
SNAPPER CREEK EXWY/HWY 878
SW 82ND ST
SW 73RD AV
SW 73RD AV

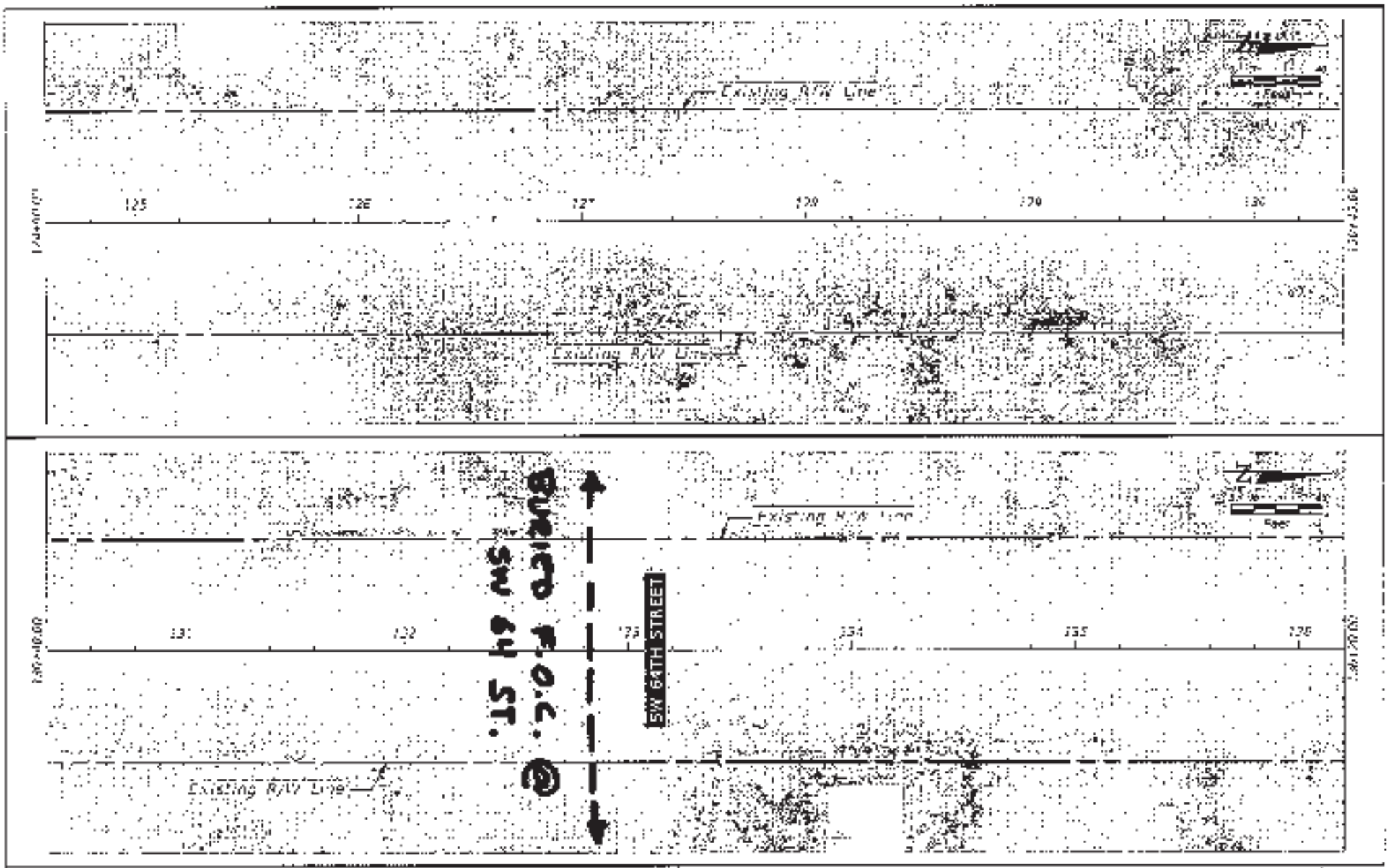

MIAMI-DADE COUNTY

BASE MAP

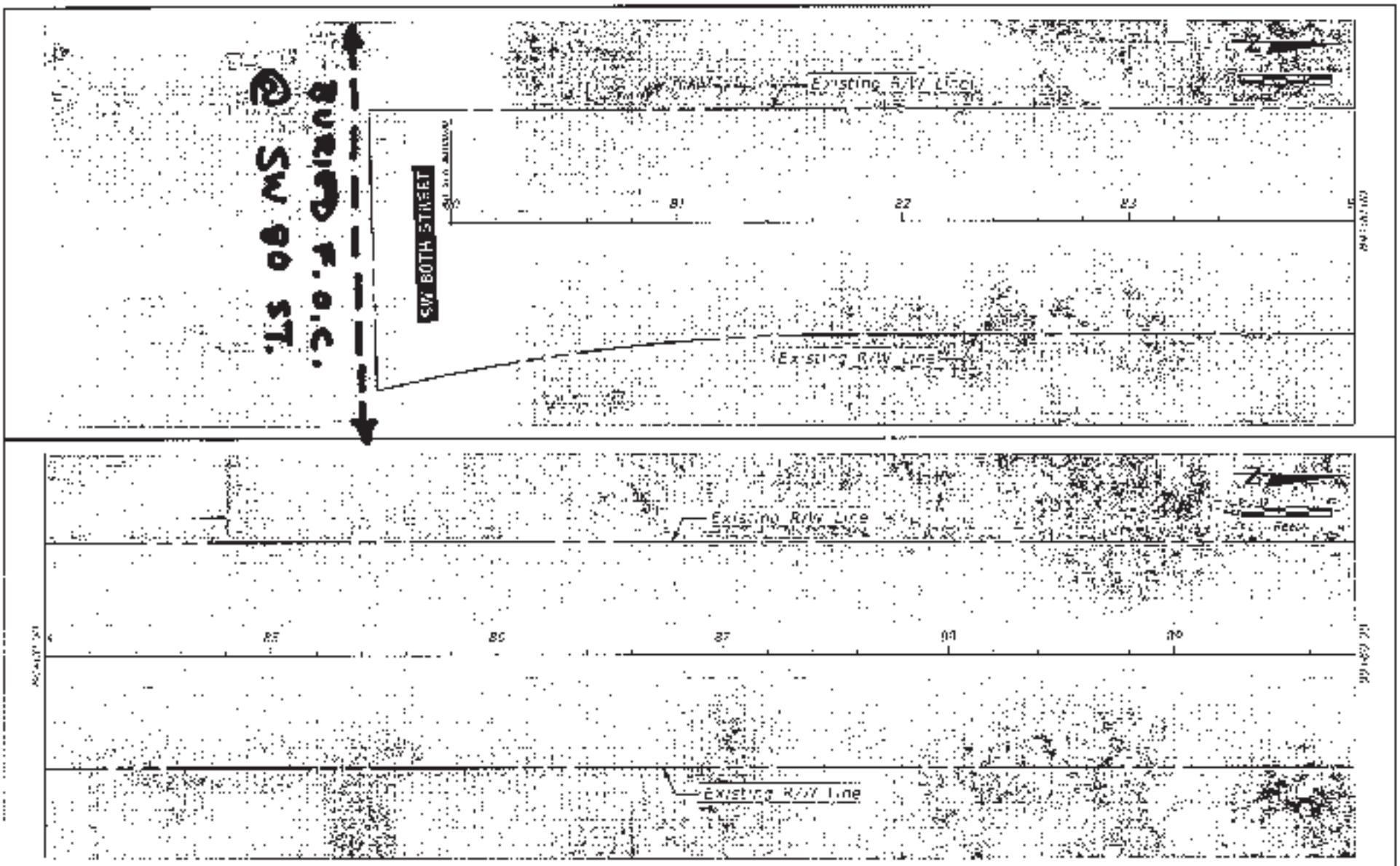
SW 80 ST.
Biscayne Blvd.
SW 80TH STREET
Existing R/W Line
Existing R/W Line
Existing R/W Line
Existing R/W Line
81
82
83
85
86
87
88
89
MIAMI-DADE COUNTY
BASE MAP

Appendix C – Mark Ups from:

AT&T FL

AT&T Corp

Atlantic Broadband

CenturyLink Level 3 (Lumen)

Comcast

Crown Castle

Fiberlight (Atlantic Broadband)

Florida City Gas

Florida Gas Transmission

FPL Distribution

FPL Transmission

Hotwire

MCI/Verizon

Miami-Dade County Public Schools

Miami-Dade DTPW

Miami-Dade ITD

Miami-Dade Traffic Signals Dept

No response from MD Traffic Signals

Miami-Dade WASD

Appendix C – Mark Ups from:

AT&T FL

AT&T Corp

Atlantic Broadband

CenturyLink Level 3 (Lumen)

Comcast

Crown Castle

Fiberlight (Atlantic Broadband)

Florida City Gas

Florida Gas Transmission

FPL Distribution

FPL Transmission

Hotwire

MCI/Verizon

Miami-Dade County Public Schools

Miami-Dade DTPW

Miami-Dade ITD

Miami-Dade Traffic Signals Dept

Miami-Dade WASD

Sewer Collection

NOTE: ALL GRAVITY SEWERS ARE 8" UNLESS OTHERWISE DESIGNATED AND ALL SEWER LATERALS ARE 6" UNLESS OTHERWISE DESIGNATED

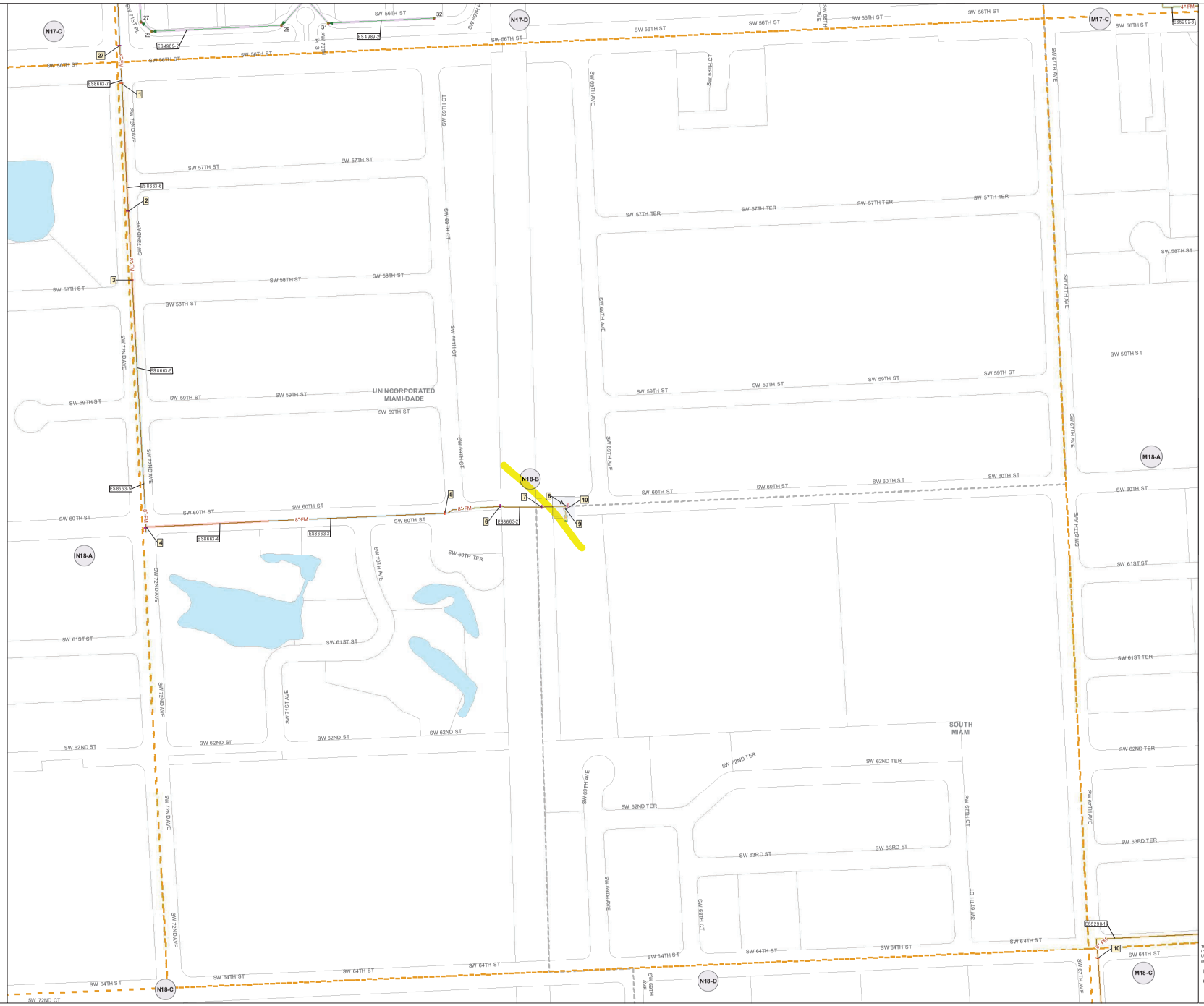

As-Builts are displayed using unique colors and single label boxes per contiguous pipe segment. They are displayed underneath the pipe segment using a thicker line symbol than the pipe segment it describes.

Miami-Dade
Water and Sewer Department

Atlas - N18-B

S-26 T-54 R-40

A	B
C	D

Legend

- Air Release Valve
- Manhole
- Overflow/Bypass
- Trap/Drop
- Lamp Hole
- Auto Control Valve
- Clean Out
- Manual Control Valve
- Check Valve
- Access Manhole
- Pump Station
- Emergency Overflow Point
- Emergency Pump Discharge
- Outfall Point Discharge
- Wet Well
- Continuation point
- Cross
- Plug
- Reducer
- Flow Meter
- Holding Structure
- Injection Well
- Private Station
- Treatment Plant
- Private Point
- Miscellaneous Point
- Aerial Crossing
- Subaqueous Crossing
- Casing
- Force Main
- Interceptor
- Inverted Syphon
- Gravity Main
- Sewer Lateral
- Emergency Overflow
- Outfall
- Sludge
- Private
- Abandoned
- Miscellaneous
- Blocks
- 1/4 Atlas Grid
- Detail Area
- AASIS
- Historical AASIS
- Municipality
- Bodies Of Water

SCALE IN FEET
0 125 250

The materials contained herein are provided "AS IS" and may contain inaccuracies. User is warned to utilize the materials herein at User's own risk and to verify the material's accuracy independently and ASSUMES THE RISK OF ANY AND ALL LOSS

Plot Date
06 Oct 2017

Sewer Collection

NOTE: ALL GRAVITY SEWERS ARE 8" UNLESS OTHERWISE DESIGNATED AND ALL SEWER LATERALS ARE 6" UNLESS OTHERWISE DESIGNATED

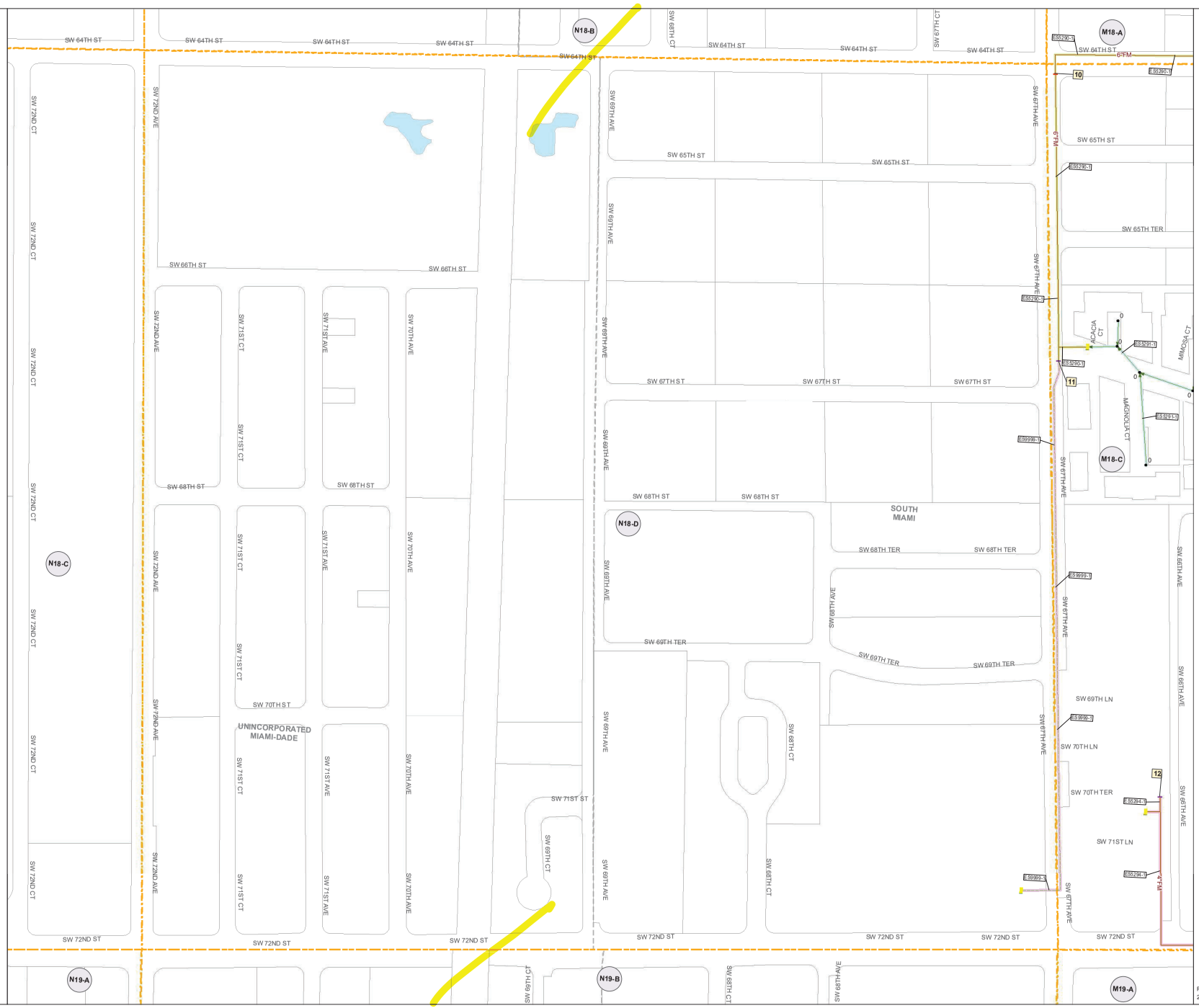

Miami-Dade
Water and Sewer Department
Atlas - **N18-D**

S-26 T-54 R-40

A	B
C	D

Legend

- Access Manhole
- Air Release Valve
- Manual Control Valve
- Chamber
- Clean Out
- Continuation Point
- Cross
- Flow Meter
- Emergency Overflow Point
- Emergency Pump Discharge
- Injection Well
- Lamp Hole
- Manhole
- Outfall Point Discharge
- Plug
- Private Station
- Pump Station
- Reducer
- Termination Point
- Treatment Plant
- Wet Well
- Abandoned Point
- Miscellaneous Point
- Private Point
- AerialCrossing
- Emergency Overflow Line
- Force Main
- Gravity
- Interceptor
- Inverted Syphon
- Outfall Line
- Sewer Lateral
- Sludge Line
- Subaques Crossing
- AbandonedPipe
- MiscellaneousPipe
- Casing
- PrivatePipe
- Detail Area
- AASIS
- Historical AASIS
- Municipality
- 1/4 Atlas Grid
- Bodies Of Water

SCALE IN FEET

0 120 240

MIAMI-DADE COUNTY

The materials contained herein are provided "AS IS" and may contain inaccuracies. User is warned to utilize the materials herein at User's own risk and to verify the material's accuracy independently and ASSUMES THE RISK OF ANY AND ALL LOSS

Plot Date 25-March-2015

Revised Date 18-April-2013

Sewer Collection

NOTE: ALL GRAVITY SEWERS ARE 8" UNLESS OTHERWISE DESIGNATED AND ALL SEWER LATERALS ARE 6" UNLESS OTHERWISE DESIGNATED

Miami-Dade
Water and Sewer Department
Atlas - **N19-B**

S-35 T-54 R-40

A	B
C	D

Legend

- Access Manhole
- Air Release Valve
- Manual Control Valve
- Chamber
- Clean Out
- Continuation Point
- Cross
- Flow Meter
- Emergency Overflow Point
- Emergency Pump Discharge
- Injection Well
- Lamp Hole
- Manhole
- Outfall Point Discharge
- Plug
- Private Station
- Pump Station
- Reducer
- Termination Point
- Treatment Plant
- We tWell
- Abandoned Point
- Miscellaneous Point
- Private Point
- AerialCrossing
- Emergency Overflow Line
- Force Main
- Gravity
- Interceptor
- Inverted Syphon
- Outfall Line
- Sewer Lateral
- Sludge Line
- Subaques Crossing
- AbandonedPipe
- MiscellaneousPipe
- Casing
- PrivatePipe
- Detail Area
- AASIS
- Historical AASIS
- Municipality
- 1/4 Atlas Grid
- Bodies Of Water

SCALE IN FEET

0 120 240

MIAMI-DADE COUNTY

The materials contained herein are provided "AS IS" and may contain inaccuracies. User is warned to utilize the materials herein at User's own risk and to verify the material's accuracy independently and ASSUMES THE RISK OF ANY AND ALL LOSS

Plot Date 25-March-2015

Revised Date 18-April-2013

Sewer Collection

NOTE: ALL GRAVITY SEWERS ARE 8" UNLESS OTHERWISE DESIGNATED AND ALL SEWER LATERALS ARE 6" UNLESS OTHERWISE DESIGNATED

As-Builts are displayed using unique colors and single label boxes per contiguous pipe segment. They are displayed underneath the pipe segment using a thicker line symbol than the pipe segment it describes.

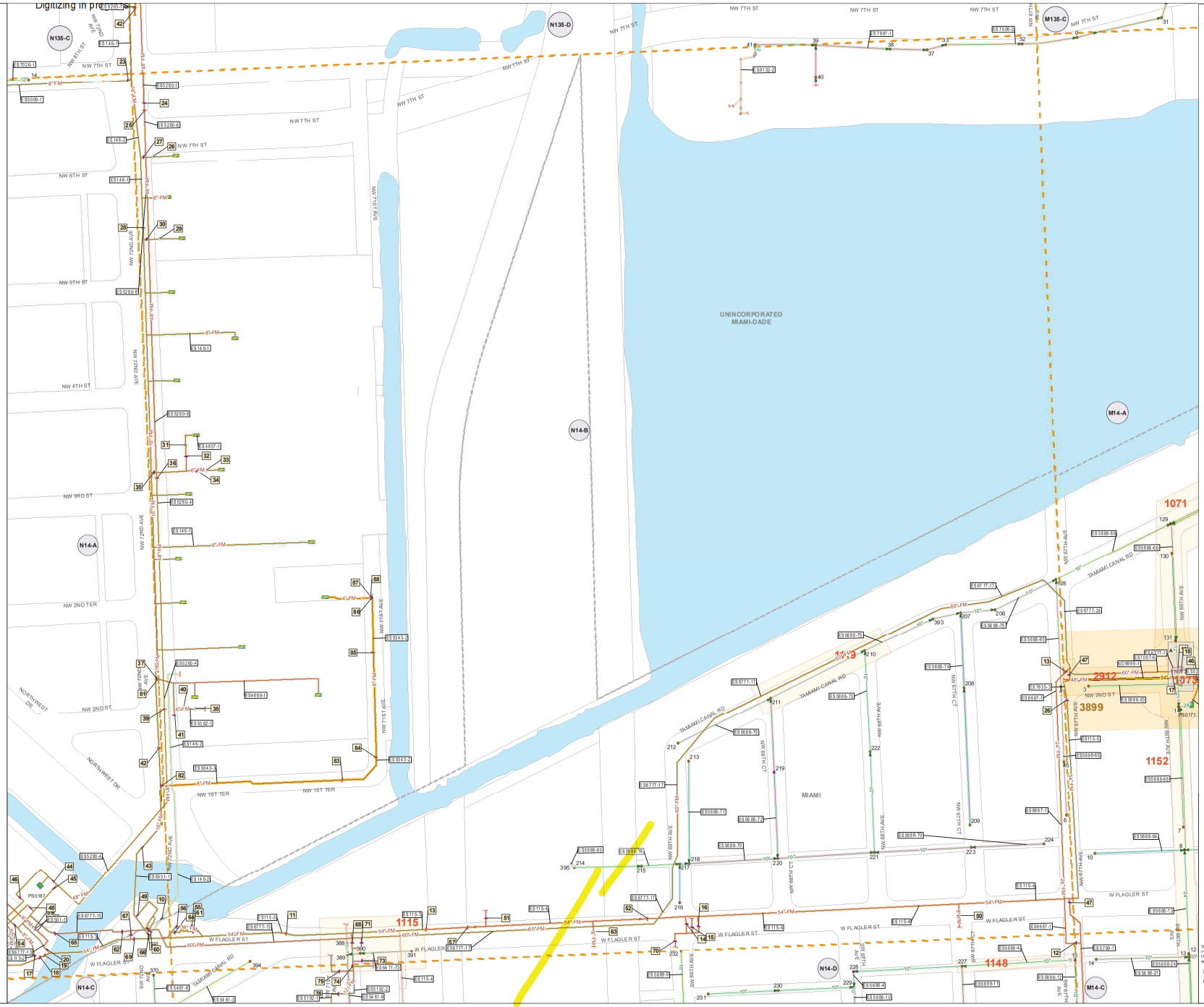

Miami-Dade
Water and Sewer Department

Atlas - **N14-B**

S-02 T-54 R-40

A	B
C	D

Legend

- Air Release Valve
- Manhole
- Overflow/Bypass
- Trap/Drop
- Lamp Hole
- Auto Control Valve
- Clean Out
- Manual Control Valve
- Check Valve
- Access Manhole
- Pump Station
- Emergency Overflow Point
- Emergency Pump Discharge
- Outfall Point Discharge
- Wet Well
- Continuation point
- Cross
- Plug
- Reducer
- Flow Meter
- Holding Structure
- Injection Well
- Private Station
- Treatment Plant
- Private Point
- Miscellaneous Point
- Aerial Crossing
- Subaqueous Crossing
- Casing
- Force Main
- Interceptor
- Inverted Syphon
- Gravity Main
- Sewer Lateral
- Emergency Overflow
- Outfall
- Sludge
- Private
- Abandoned
- Miscellaneous
- Blocks
- 1/4 Atlas Grid
- Detail Area
- AASIS
- Historical AASIS
- Municipality
- Bodies Of Water

SCALE IN FEET
0 125 250

The materials contained herein are provided "AS IS" and may contain inaccuracies. User is warned to utilize the materials herein at User's own risk and to verify the material's accuracy independently and ASSUMES THE RISK OF ANY AND ALL LOSS

Plot Date
04 Oct 2017

Sewer Collection

NOTE: ALL GRAVITY SEWERS ARE 8" UNLESS OTHERWISE DESIGNATED AND ALL SEWER LATERALS ARE 6" UNLESS OTHERWISE DESIGNATED

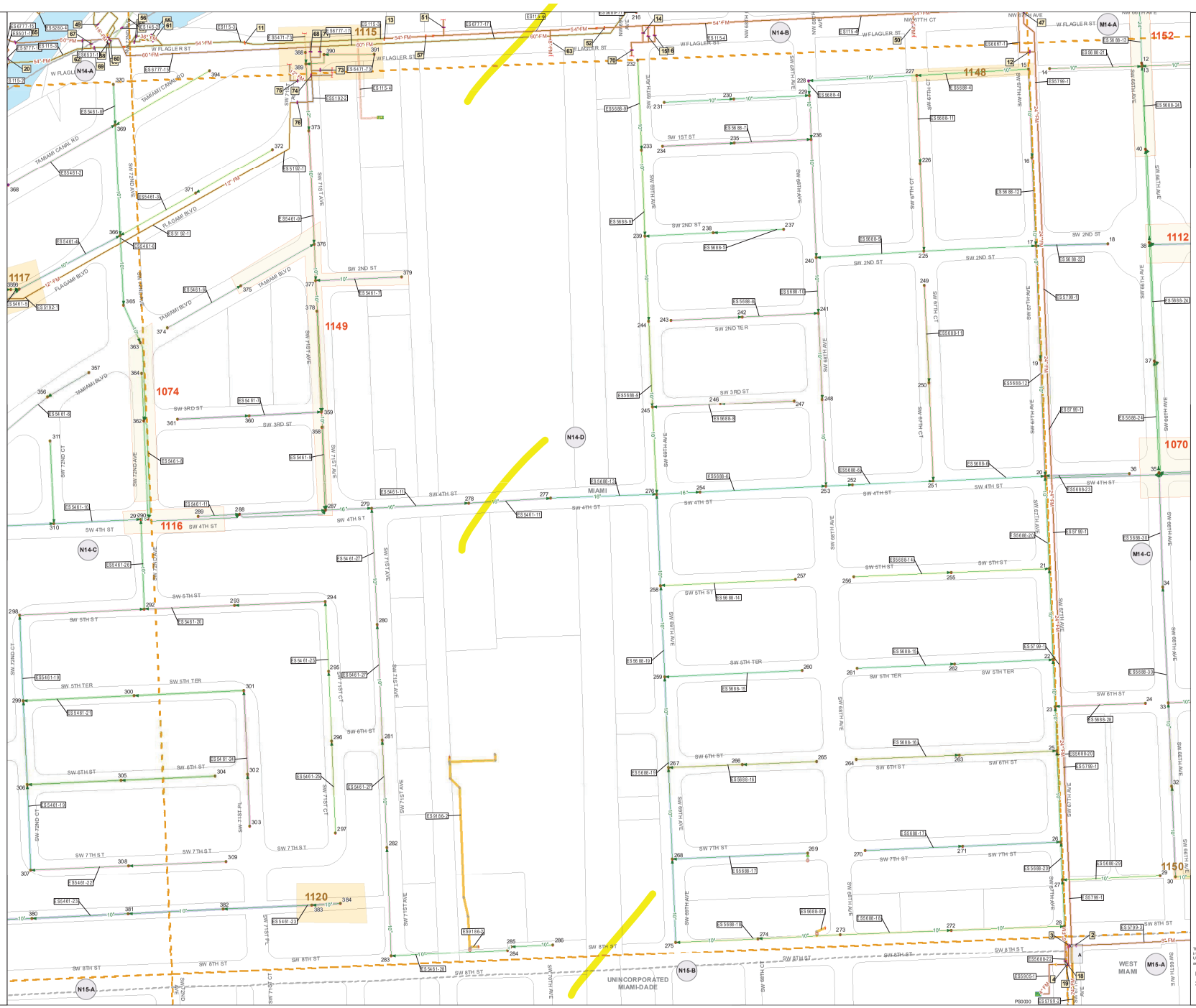

As-Builts are displayed using unique colors and single label boxes per contiguous pipe segment. They are displayed underneath the pipe segment using a thicker line symbol than the pipe segment it describes.

Miami-Dade
Water and Sewer Department

Atlas - N14-D

S-02 T-54 R-40

A	B
C	D

Legend

- Air Release Valve
- Manhole
- Overflow/Bypass
- Trap/Drop
- Lamp Hole
- Auto Control Valve
- Clean Out
- Manual Control Valve
- Check Valve
- Access Manhole
- Pump Station
- Emergency Overflow Point
- Emergency Pump Discharge
- Outfall Point Discharge
- Wet Well
- Continuation point
- Cross
- Plug
- Reducer
- Flow Meter
- Holding Structure
- Injection Well
- Private Station
- Treatment Plant
- Private Point
- Miscellaneous Point
- Aerial Crossing
- Subaqueous Crossing
- Casing
- Force Main
- Interceptor
- Inverted Syphon
- Gravity Main
- Sewer Lateral
- Emergency Overflow
- Outfall
- Sludge
- Private
- Abandoned
- Miscellaneous
- Blocks
- 1/4 Atlas Grid
- Detail Area
- AASIS
- Historical AASIS
- Municipality
- Bodies Of Water

SCALE IN FEET
0 125 250

The materials contained herein are provided "AS IS" and may contain inaccuracies. User is warned to utilize the materials herein at User's own risk and to verify the material's accuracy independently and ASSUMES THE RISK OF ANY AND ALL LOSS

Plot Date
27 May 2017

Sewer Collection

NOTE: ALL GRAVITY SEWERS ARE 8" UNLESS OTHERWISE DESIGNATED AND ALL SEWER LATERALS ARE 6" UNLESS OTHERWISE DESIGNATED

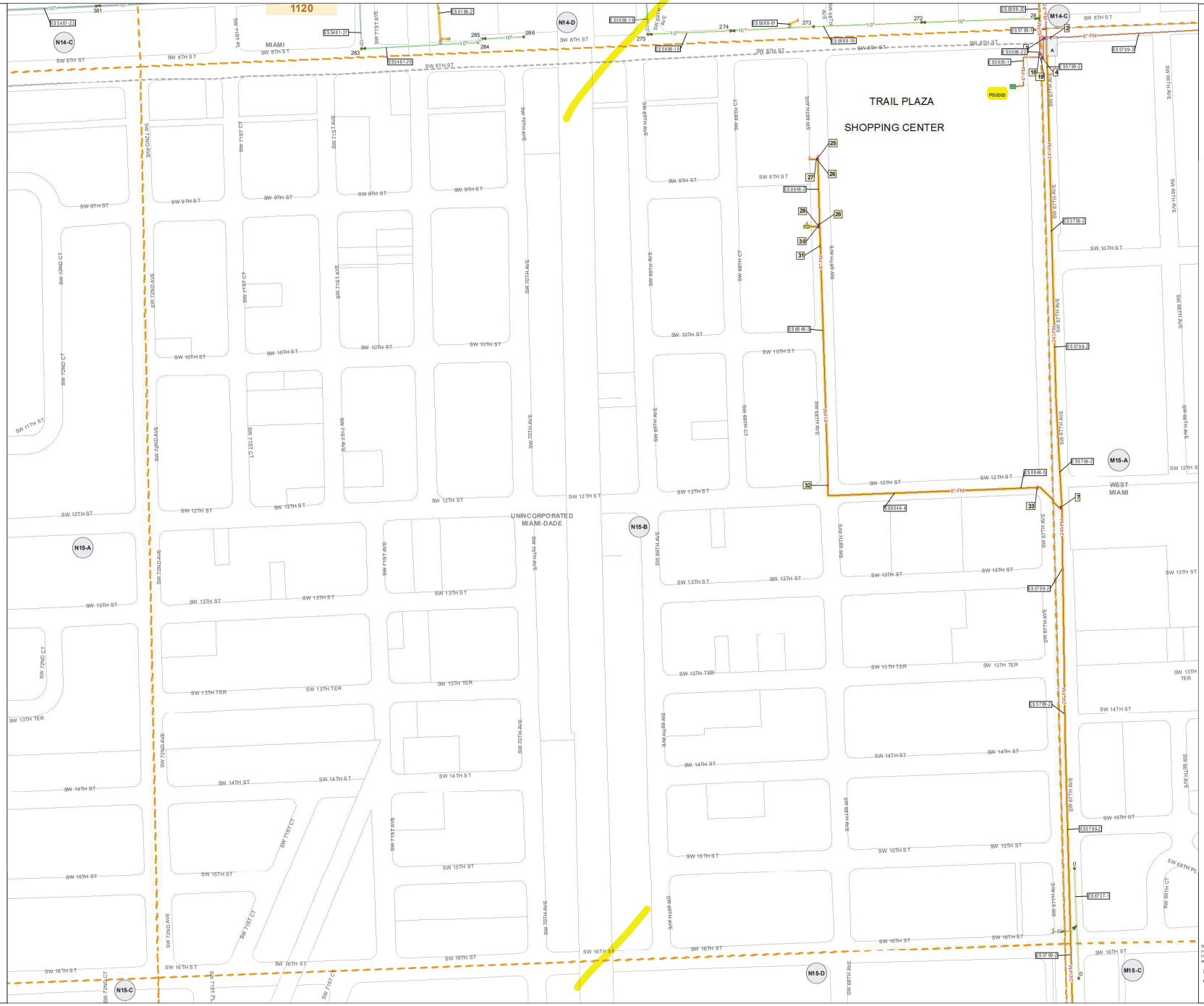

Miami-Dade
Water and Sewer Department

Atlas - N15-B

S-11 T-54 R-40

A	B
C	D

Legend

- Air Release Valve
- Manhole
- Overflow/Bypass
- Trap/Drop
- Lamp Hole
- Auto Control Valve
- Clean Out
- Manual Control Valve
- Check Valve
- Access Manhole
- Pump Station
- Emergency Overflow Point
- Emergency Pump Discharge
- Outfall Point Discharge
- Wet Well
- Continuation point
- Cross
- Plug
- Reducer
- Flow Meter
- Holding Structure
- Injection Well
- Private Station
- Treatment Plant
- Private Point
- Miscellaneous Point
- Aerial Crossing
- Subaqueous Crossing
- Casing
- Force Main
- Interceptor
- Inverted Syphon
- Gravity Main
- Sewer Lateral
- Emergency Overflow
- Outfall
- Sludge
- Private
- Abandoned
- Miscellaneous
- Blocks
- 1/4 Atlas Grid
- Detail Area
- AASIS
- Historical AASIS
- Municipality
- Bodies Of Water

SCALE IN FEET
0 125 250

As-Builts are displayed using unique colors and single label boxes per contiguous pipe segment. They are displayed underneath the pipe segment using a thicker line symbol than the pipe segment it describes.

The materials contained herein are provided "AS IS" and may contain inaccuracies. User is warned to utilize the materials herein at User's own risk and to verify the material's accuracy independently and ASSUMES THE RISK OF ANY AND ALL LOSS

Plot Date
08 Mar 2017

Sewer Collection

NOTE: ALL GRAVITY SEWERS ARE 8" UNLESS OTHERWISE DESIGNATED AND ALL SEWER LATERALS ARE 6" UNLESS OTHERWISE DESIGNATED

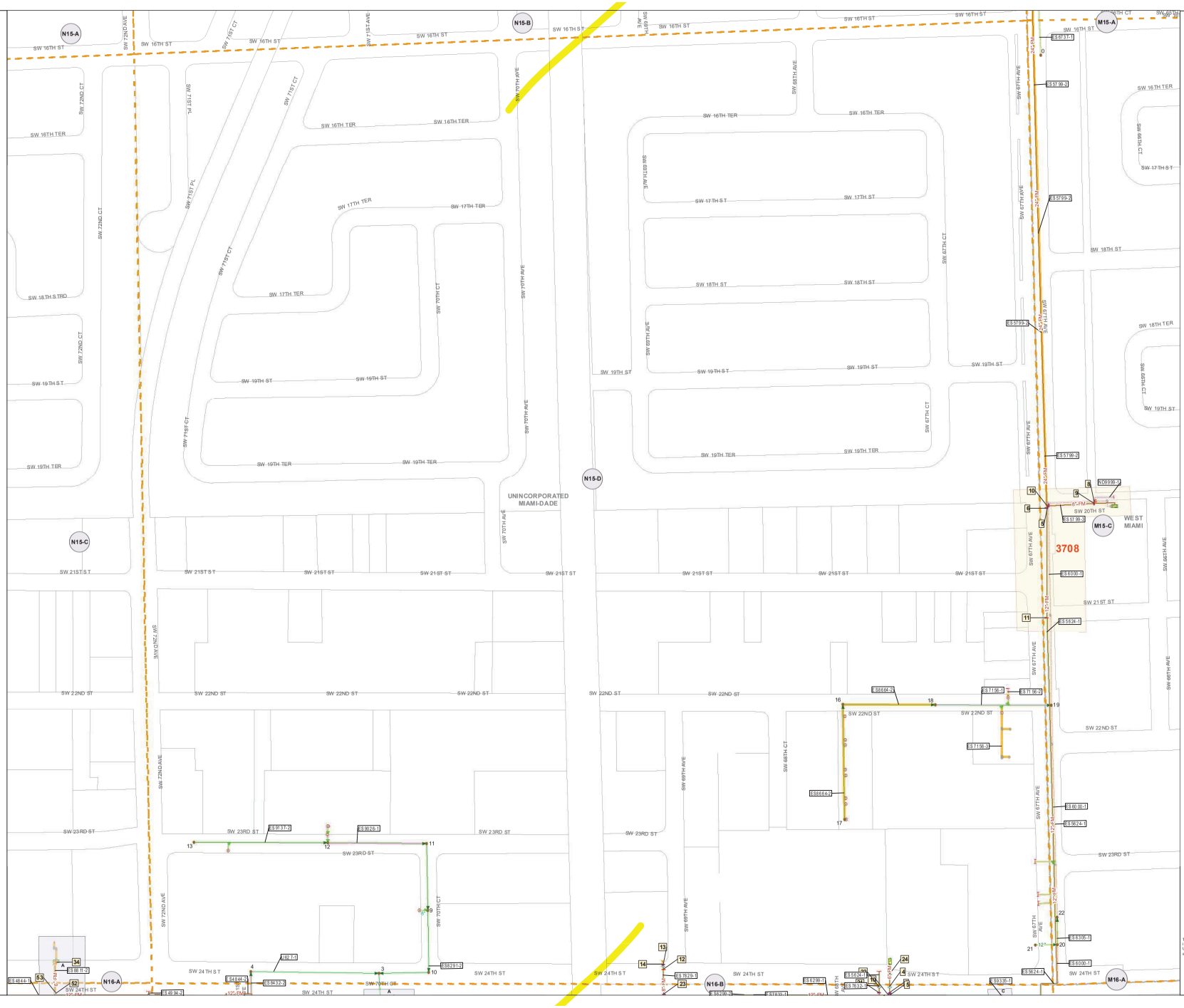

As-Builts are displayed using unique colors and single label boxes per contiguous pipe segment. They are displayed underneath the pipe segment using a thicker line symbol than the pipe segment it describes.

Miami-Dade
Water and Sewer Department

Atlas - N15-D

S-11 T-54 R-40

A	B
C	D

Legend

- Air Release Valve
- Manhole
- Overflow/Bypass
- Trap/Drop
- Lamp Hole
- Auto Control Valve
- Clean Out
- Manual Control Valve
- Check Valve
- Access Manhole
- Pump Station
- Emergency Overflow Point
- Emergency Pump Discharge
- Outfall Point Discharge
- Wet Well
- Continuation point
- Cross
- Plug
- Reducer
- Flow Meter
- Holding Structure
- Injection Well
- Private Station
- Treatment Plant
- Private Point
- Miscellaneous Point
- Aerial Crossing
- Subaqueous Crossing
- Casing
- Force Main
- Interceptor
- Inverted Syphon
- Gravity Main
- Sewer Lateral
- Emergency Overflow
- Outfall
- Sludge
- Private
- Abandoned
- Miscellaneous
- Blocks
- 1/4 Atlas Grid
- Detail Area
- AASIS
- Historical AASIS
- Municipality
- Bodies Of Water

SCALE IN FEET
0 125 250

The materials contained herein are provided "AS IS" and may contain inaccuracies. User is warned to utilize the materials herein at User's own risk and to verify the material's accuracy independently and ASSUMES THE RISK OF ANY AND ALL LOSS

Plot Date
21 Jul 2017

Sewer Collection

NOTE: ALL GRAVITY SEWERS ARE 8" UNLESS OTHERWISE DESIGNATED AND ALL SEWER LATERALS ARE 6" UNLESS OTHERWISE DESIGNATED

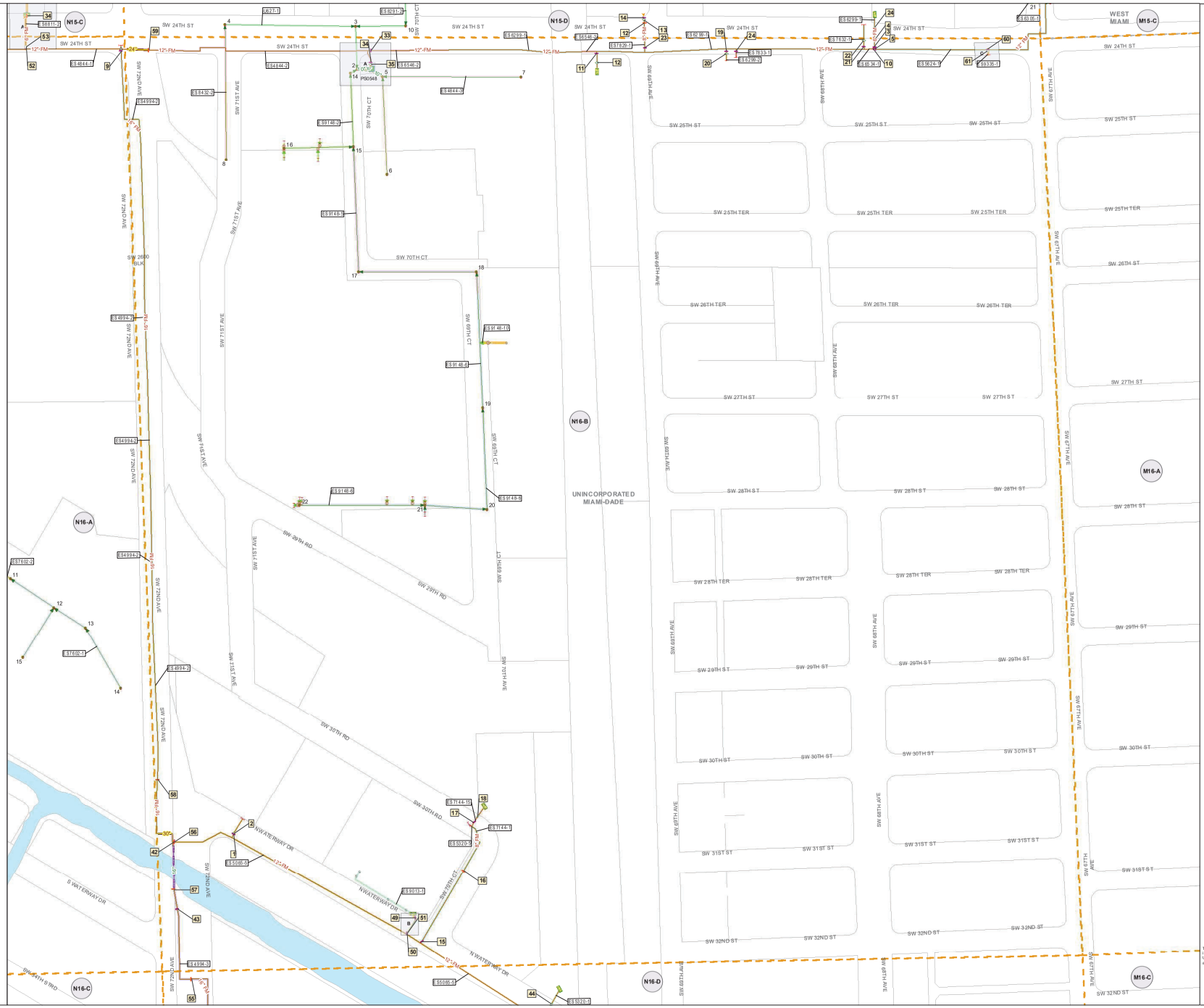

As-Builts are displayed using unique colors and single label boxes per contiguous pipe segment. They are displayed underneath the pipe segment using a thicker line symbol than the pipe segment it describes.

Miami-Dade
Water and Sewer Department

Atlas - N16-B

S-14 T-54 R-40

A	B
C	D

Legend

- Air Release Valve
- Manhole
- Overflow/Bypass
- Trap/Drop
- Lamp Hole
- Auto Control Valve
- Clean Out
- Manual Control Valve
- Check Valve
- Access Manhole
- Pump Station
- Emergency Overflow Point
- Emergency Pump Discharge
- Outfall Point Discharge
- Wet Well
- Continuation point
- Cross
- Plug
- Reducer
- Flow Meter
- Holding Structure
- Injection Well
- Private Station
- Treatment Plant
- Private Point
- Miscellaneous Point
- Aerial Crossing
- Subaqueous Crossing
- Casing
- Force Main
- Interceptor
- Inverted Syphon
- Gravity Main
- Sewer Lateral
- Emergency Overflow
- Outfall
- Sludge
- Private
- Abandoned
- Miscellaneous
- Blocks
- 1/4 Atlas Grid
- Detail Area
- AASIS
- Historical AASIS
- Municipality
- Bodies Of Water

SCALE IN FEET
0 125 250

The materials contained herein are provided "AS IS" and may contain inaccuracies. User is warned to utilize the materials herein at User's own risk and to verify the material's accuracy independently and ASSUMES THE RISK OF ANY AND ALL LOSS

Plot Date
22 Apr 2017

Sewer Collection

NOTE: ALL GRAVITY SEWERS ARE 8" UNLESS OTHERWISE DESIGNATED AND ALL SEWER LATERALS ARE 6" UNLESS OTHERWISE DESIGNATED

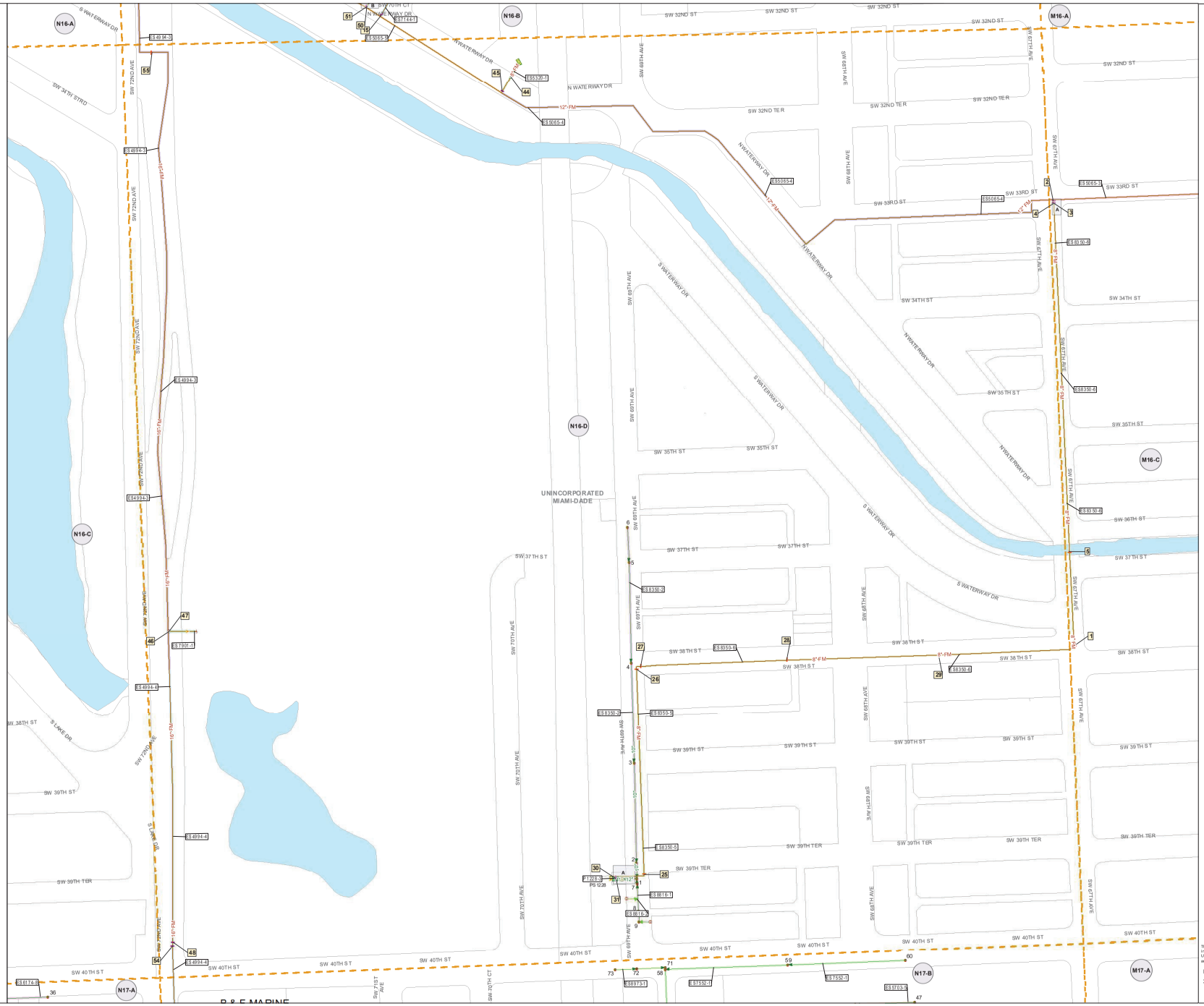

As-Builts are displayed using unique colors and single label boxes per contiguous pipe segment. They are displayed underneath the pipe segment using a thicker line symbol than the pipe segment it describes.

Miami-Dade
Water and Sewer Department

Atlas - N16-D

S-14 T-54 R-40

A	B
C	D

Legend

- Air Release Valve
- Manhole
- Overflow/Bypass
- Trap/Drop
- Lamp Hole
- Auto Control Valve
- Clean Out
- Manual Control Valve
- Check Valve
- Access Manhole
- Pump Station
- Emergency Overflow Point
- Emergency Pump Discharge
- Outfall Point Discharge
- Wet Well
- Continuation point
- Cross
- Plug
- Reducer
- Flow Meter
- Holding Structure
- Injection Well
- Private Station
- Treatment Plant
- Private Point
- Miscellaneous Point
- Aerial Crossing
- Subaqueous Crossing
- Casing
- Force Main
- Interceptor
- Inverted Syphon
- Gravity Main
- Sewer Lateral
- Emergency Overflow
- Outfall
- Sludge
- Private
- Abandoned
- Miscellaneous
- Blocks
- 1/4 Atlas Grid
- Detail Area
- AASIS
- Historical AASIS
- Municipality
- Bodies Of Water

SCALE IN FEET
0 125 250

The materials contained herein are provided "AS IS" and may contain inaccuracies. User is warned to utilize the materials herein at User's own risk and to verify the material's accuracy independently and ASSUMES THE RISK OF ANY AND ALL LOSS

Plot Date
23 Mar 2018

Sewer Collection

NOTE: ALL GRAVITY SEWERS ARE 8" UNLESS OTHERWISE DESIGNATED AND ALL SEWER LATERALS ARE 6" UNLESS OTHERWISE DESIGNATED

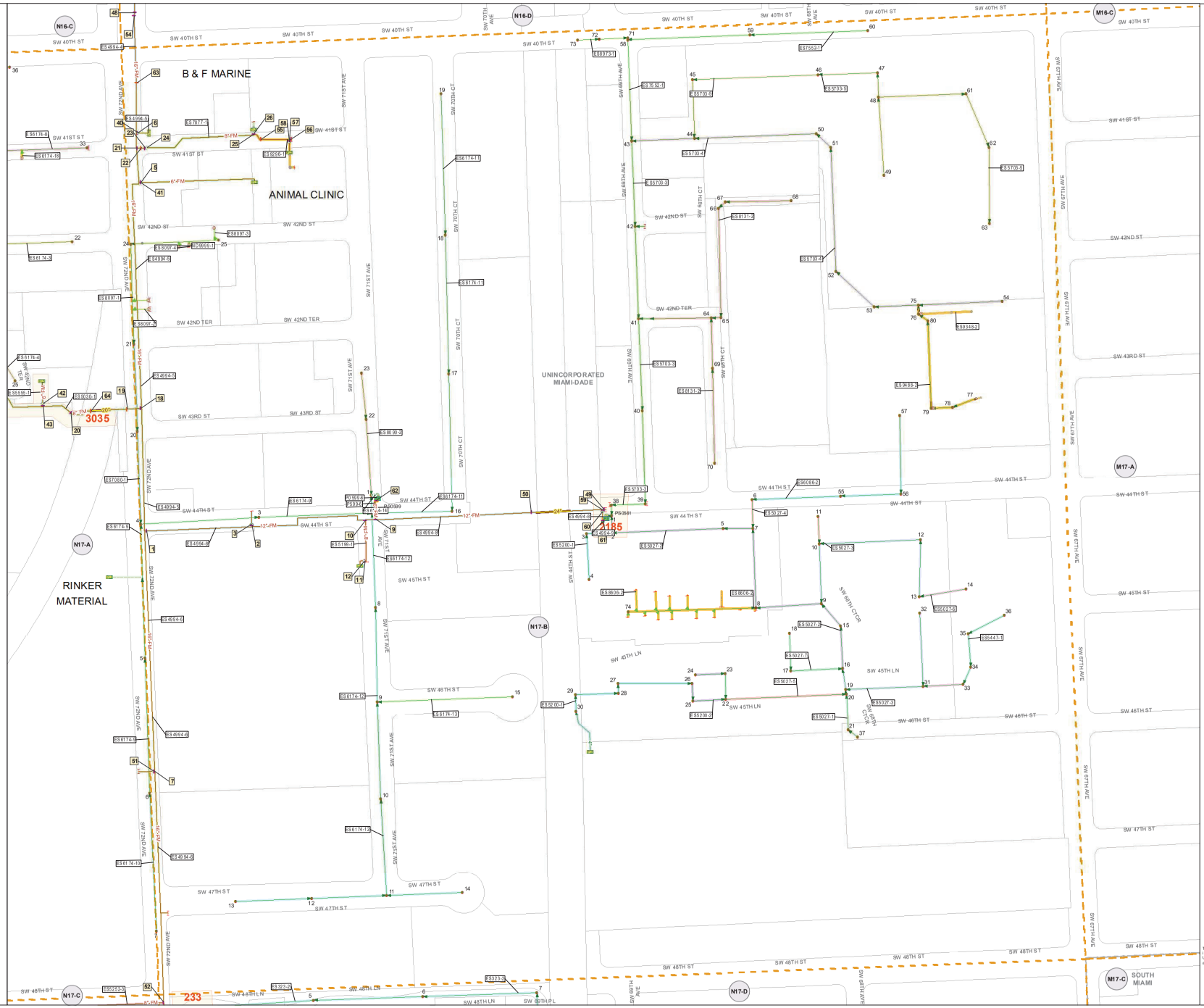

As-Builts are displayed using unique colors and single label boxes per contiguous pipe segment. They are displayed underneath the pipe segment using a thicker line symbol than the pipe segment it describes.

Miami-Dade
Water and Sewer Department

Atlas - N17-B

S-23 T-54 R-40

A	B
C	D

Legend

- Air Release Valve
- Manhole
- Overflow/Bypass
- Trap/Drop
- Lamp Hole
- Auto Control Valve
- Clean Out
- Manual Control Valve
- Check Valve
- Access Manhole
- Pump Station
- Emergency Overflow Point
- Emergency Pump Discharge
- Outfall Point Discharge
- Wet Well
- Continuation point
- Cross
- Plug
- Reducer
- Flow Meter
- Holding Structure
- Injection Well
- Private Station
- Treatment Plant
- Private Point
- Miscellaneous Point
- Aerial Crossing
- Subaqueous Crossing
- Casing
- Force Main
- Interceptor
- Inverted Syphon
- Gravity Main
- Sewer Lateral
- Emergency Overflow
- Outfall
- Sludge
- Private
- Abandoned
- Miscellaneous
- Blocks
- 1/4 Atlas Grid
- Detail Area
- AASIS
- Historical AASIS
- Municipality
- Bodies Of Water

SCALE IN FEET
0 125 250

The materials contained herein are provided "AS IS" and may contain inaccuracies. User is warned to utilize the materials herein at User's own risk and to verify the material's accuracy independently and ASSUMES THE RISK OF ANY AND ALL LOSS

Plot Date
24 Jan 2018