A blue and green bus is stopped at a station platform. The bus has the number 9102 on its side. The background shows palm trees and a modern building with a glass facade.

Existing Bus Network (Urban Core)

The route maps include the following information:

- **Key Destinations:** list of places/connections served by the respective transit route
- **Frequency:** buses per hour, listed by peak and off peak and on weekdays and weekend days
- **Span of Service*:** time period of operation on weekdays and weekend days
- **Notes*:** relationship of existing routes to proposed Better Bus routes

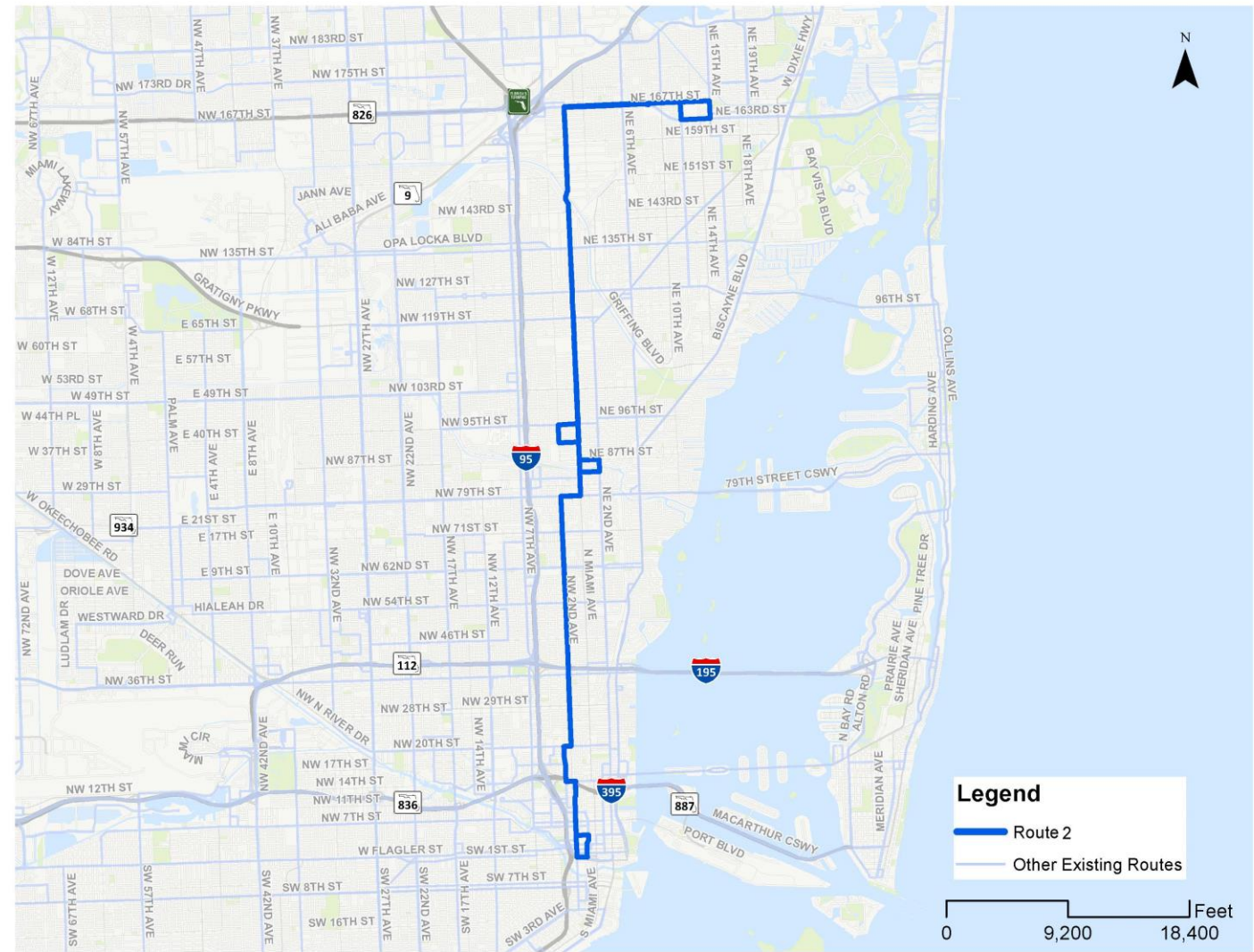
*Existing frequencies and spans of service reflect pre-COVID service as of November 2019

Route 2 – Downtown-163 St Mall via NW 2 Ave

Key Destinations: 167 S Metrobus terminal, Downtown Miami.

| | Weekdays | Weekends |
|--------------------|---------------------|---|
| Peak Frequency | 20/60 | 20 Sat. 30 Sun. |
| Off Peak Frequency | 20/60 | |
| Span of Service | 4:56 AM to 11:41 PM | 5:27 AM to 11:39 PM Sat. 5:27 AM to 9:38 PM Sun. |

Note:
Discontinued. Areas served by existing Route 2 will be served by Better Bus Route 9



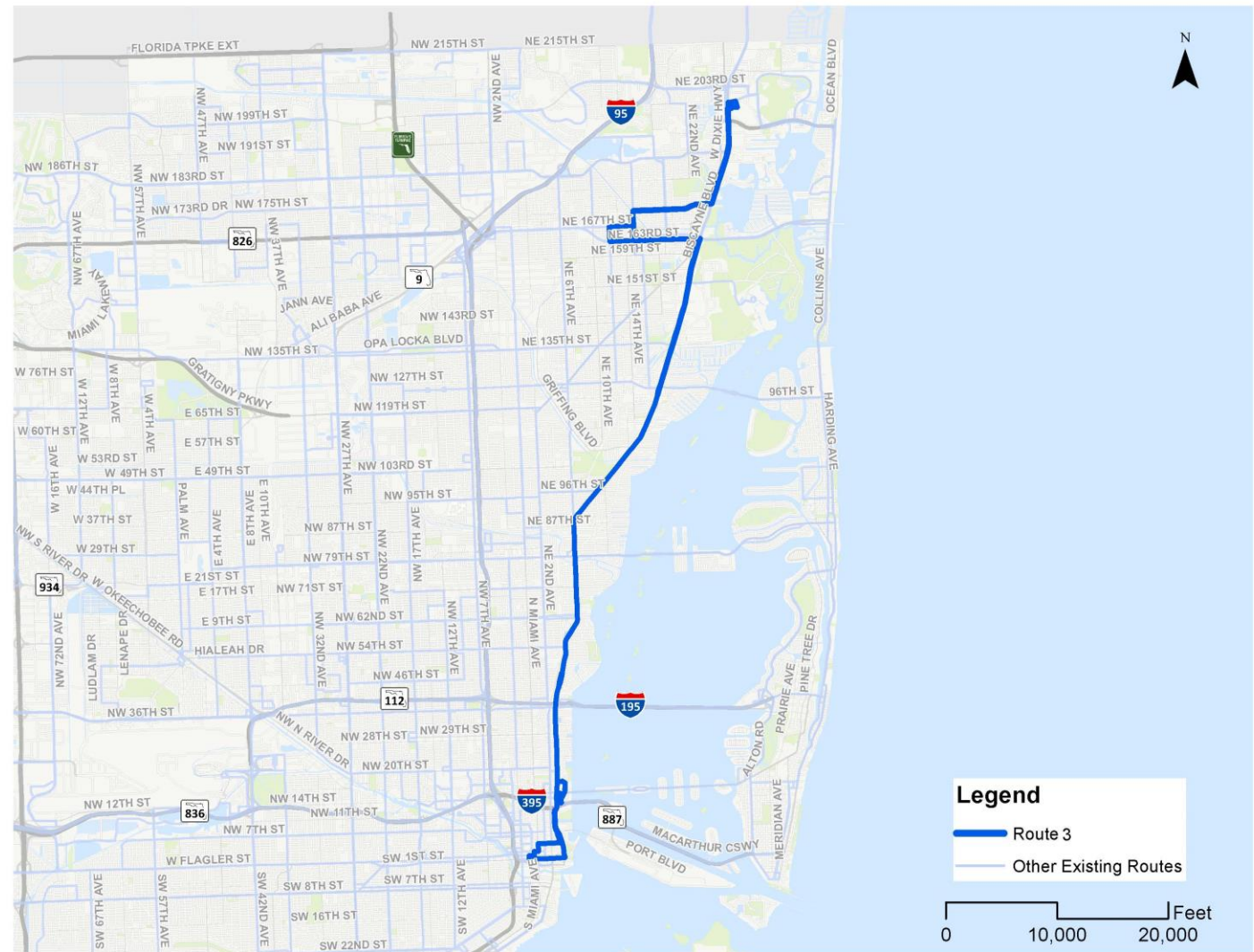
Route 3 – Aventura-Downtown via Biscayne Blvd

Key Destinations: Bus Terminal at Aventura Mall, 167 St Metrobus terminal, Adrienne Arsht Center Metromover station/Omni Metrobus terminal, Government Center Metrorail/Metromover station, Downtown Metrobus terminal.

| | Weekdays | Weekends |
|--------------------|----------|--------------------------------|
| Peak Frequency | 20 | 20 |
| Off Peak Frequency | 30 | |
| Span of Service | 24 hours | 24 hours Sat. 24 hours Sun. |

Note:

No deviation to Mall at 163 St (transfer to 75). Increased 15 min midday service.



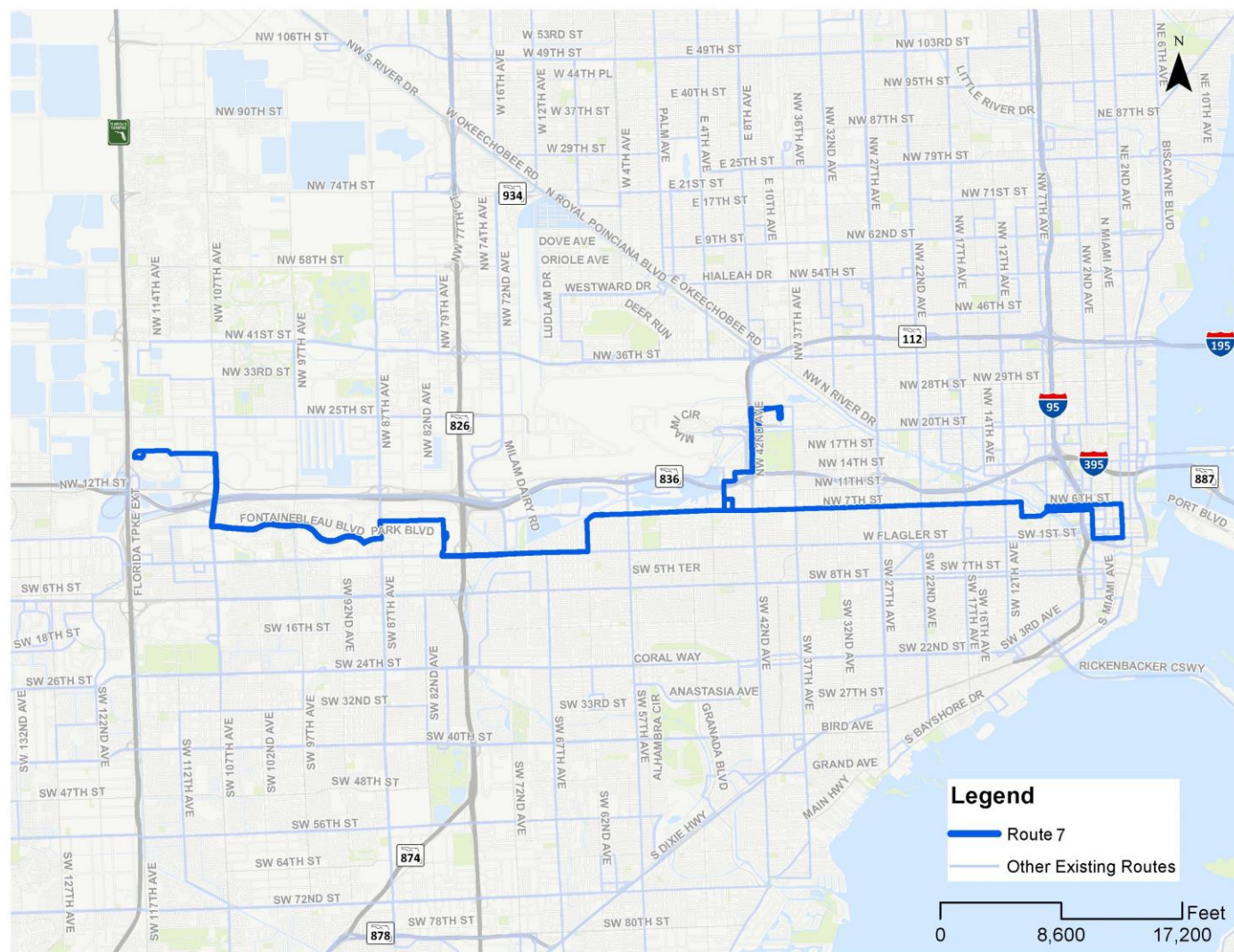
Route 7 – Downtown-Dolphin Mall/Airport via 7 St

Key Destinations: Dolphin Mall terminal, MDC Wolfson, Miami International Airport Metrorail station, Downtown Metrobus terminal, College North Metromover station, Historic Overtown/Lyric Theatre Metrorail station.

| | Weekdays | Weekends |
|--------------------|---------------------|---|
| Peak Frequency | 15/30 | 30/60 |
| Off Peak Frequency | 30/60 | |
| Span of Service | 4:41 AM to 11:00 PM | 5:51 AM to 10:25 PM Sat 6:22 AM to 9:59 PM Sun |

Note:

The Better Bus Network will Increase route frequency to Dolphin Mall all day 60 to 30 min. Branch to MIA will be eliminated.



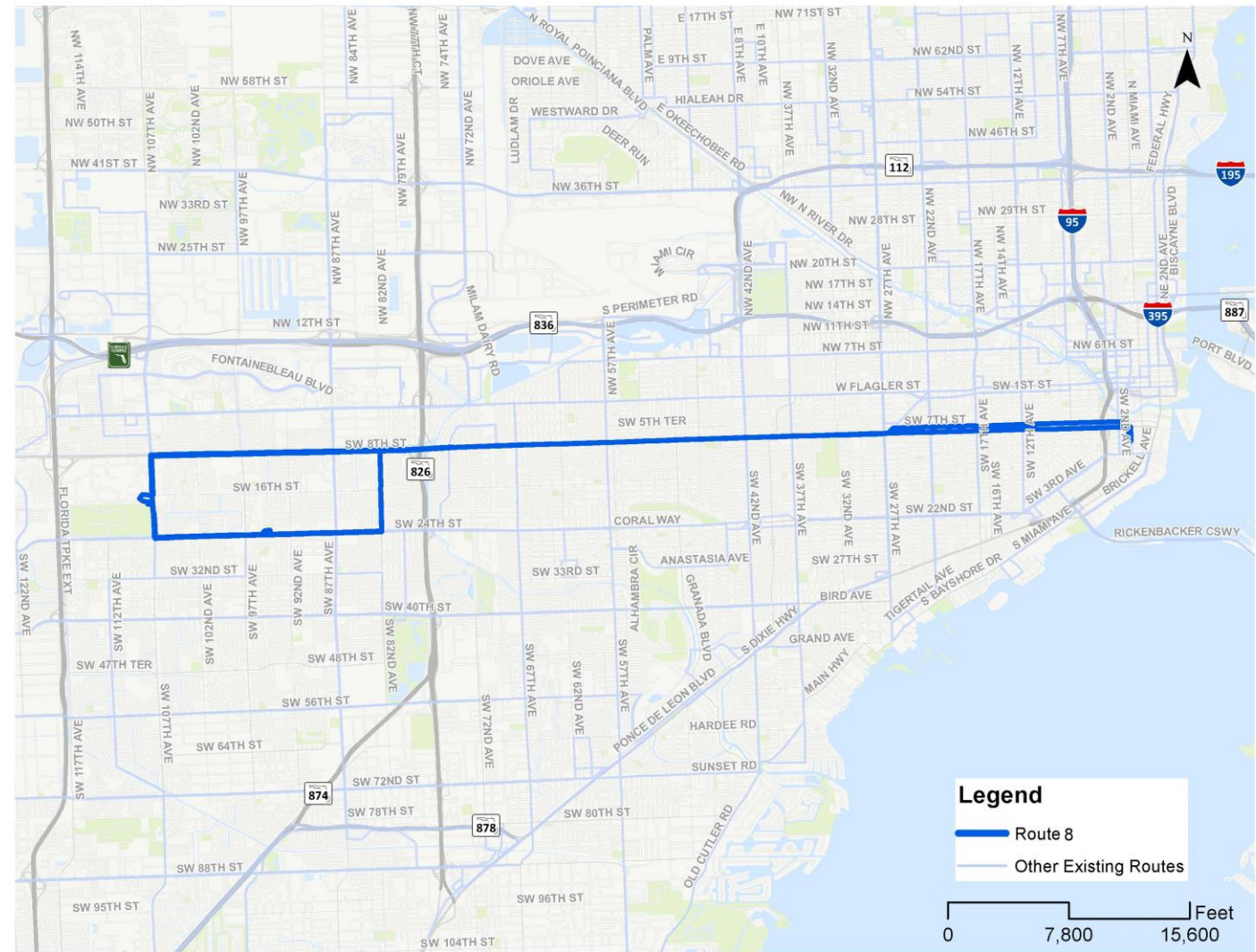
Route 8 – Brickell-107 Ave/Westchester via SW 8 St

Key Destinations: FIU Maidique Campus
Metrobus terminal, Brickell Metrorail/
Metromover station.

| | Weekdays | Weekends |
|--------------------|---------------------|--|
| Peak Frequency | 15/30 | 30 |
| Off Peak Frequency | 30/60 | |
| Span of Service | 4:39 AM to 12:47 AM | 5:16 AM to 11:53 PM Sat 5:17 AM to 11:52 PM Sun |

Note:

The Better Bus Network will increase route frequency all day to FIU. Branch to Coral Way will be eliminated. The proposed peak only service will provide 15 min frequency from 82 Ave to Brickell.



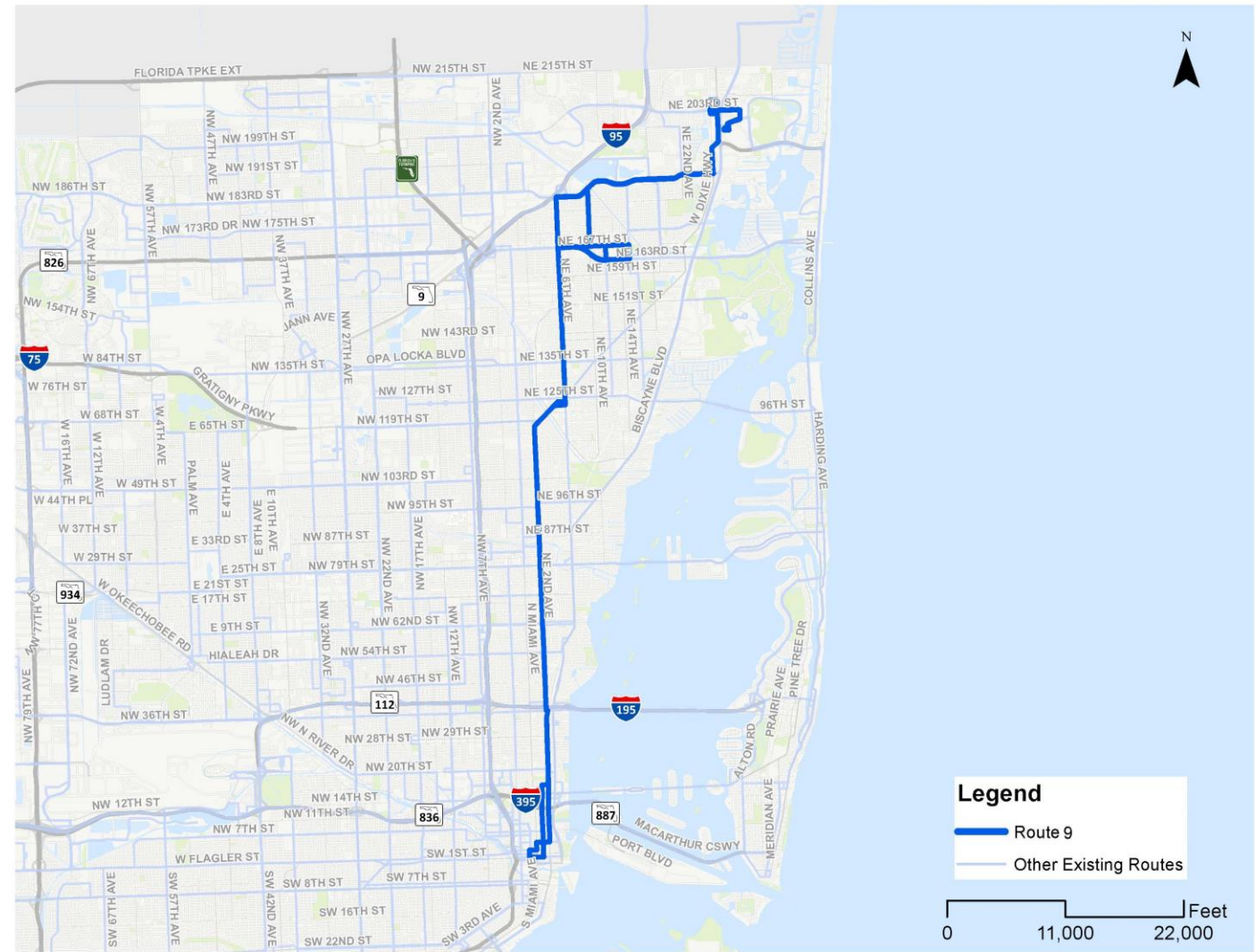
Route 9 – Aventura-Downtown via NE 6 & 2 Ave

Key Destinations: Bus Terminal at Aventura Mall to the Downtown Bus Terminal along NE 2 Ave, NE 6 Ave & NE 10 Ave. Stops include the Bus Terminal at Aventura Mall, 167 St Metrobus terminal, Government Center Metrorail / Metromover station, Downtown Metrobus terminal.

| | Weekdays | Weekends |
|--------------------|---------------------|--|
| Peak Frequency | 12/30 | 30 |
| Off Peak Frequency | 30 | |
| Span of Service | 4:39 AM to 12:24 AM | 5:09 AM to 12:53 AM Sat 5:15 AM to 11:53 PM Sun |

Note:

Existing route 9 will be consolidated with routes 2, 10, 210 to provide a more frequent service in the Better Bus Network. The route branches on the northern end to cover a larger area and becomes one route at Miami Gardens Dr into Aventura Mall terminal.

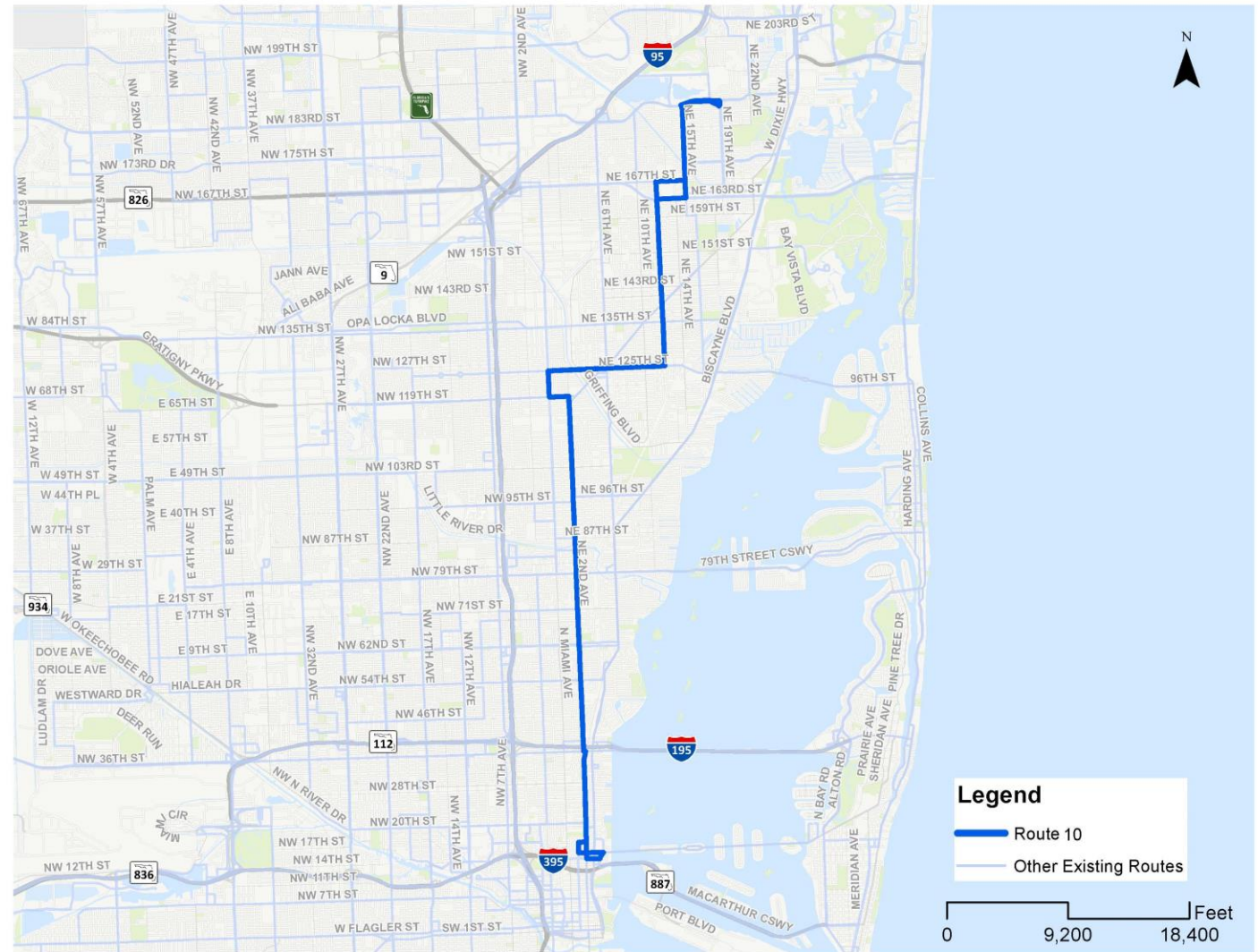


Key Destinations: NE Miami Gardens Dr & 19 Ave, Omni Bus Terminal, 167 St Metrobus terminal, Adrienne Arsht Center Metromover station / Omni Metrobus terminal.

| | Weekdays | Weekends |
|--------------------|---------------------|--|
| Peak Frequency | 30 | 30 |
| Off Peak Frequency | 30 | |
| Span of Service | 4:51 AM to 12:37 AM | 5:16 AM to 12:28 AM Sat 5:18 AM to 12:22 AM Sun |

Note:

Discontinued. Areas served by existing Route 10 will be served by Better Bus Route 9

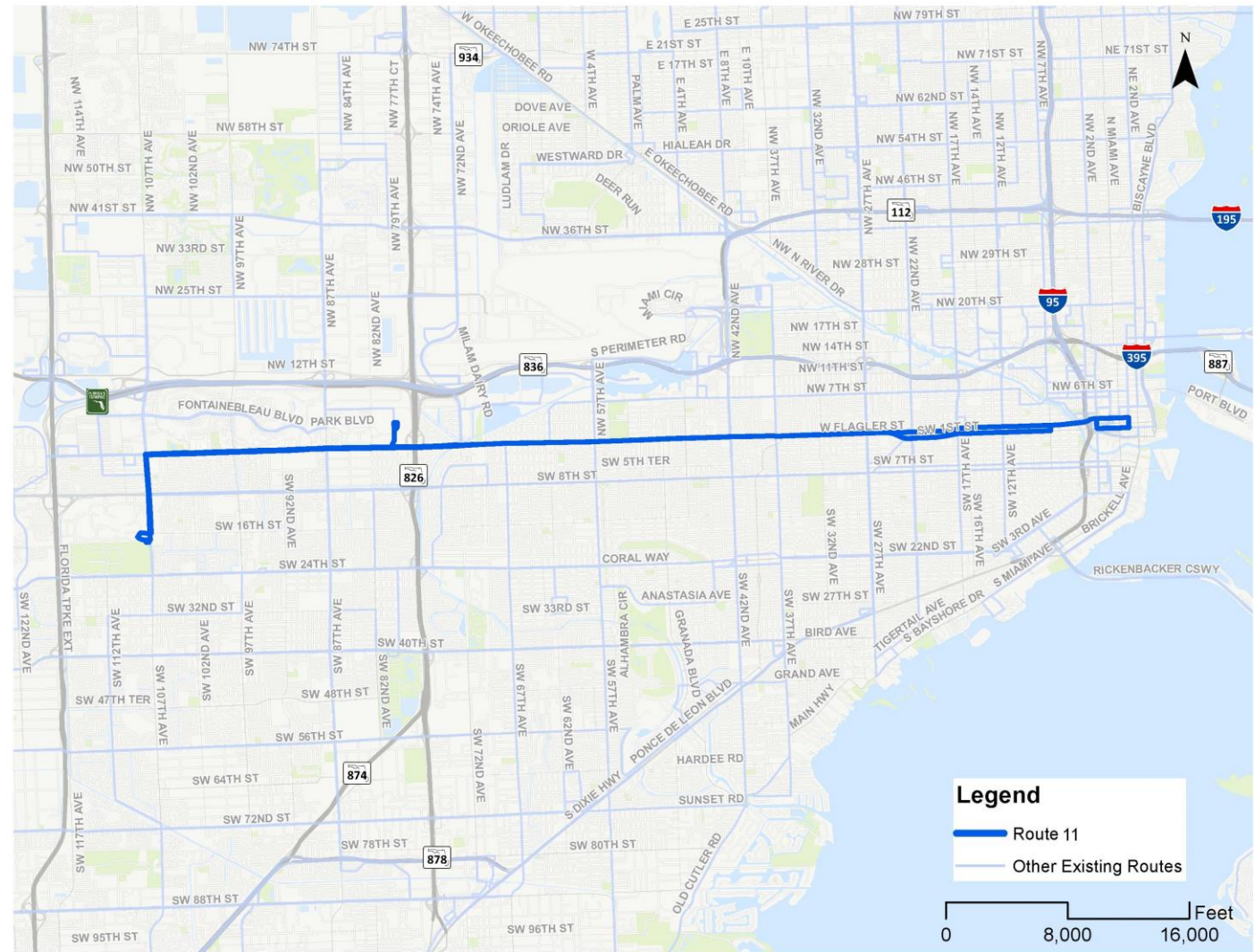


Key Destinations: FIU Maidique Campus,
Government Center Metrorail /
Metromover station.

| | Weekdays | Weekends |
|--------------------|----------|------------------------|
| Peak Frequency | 20/40 | 20/40 Sat 30/60 Sun |
| Off Peak Frequency | 20/40 | |
| Span of Service | 24 hours | 24 hours |

Note:

The Better Bus Network will provide more frequent service all day to FIU from 20/40 min to 10 min. No route 51 15/30 min overlay. No short-turn at Mall of Americas.



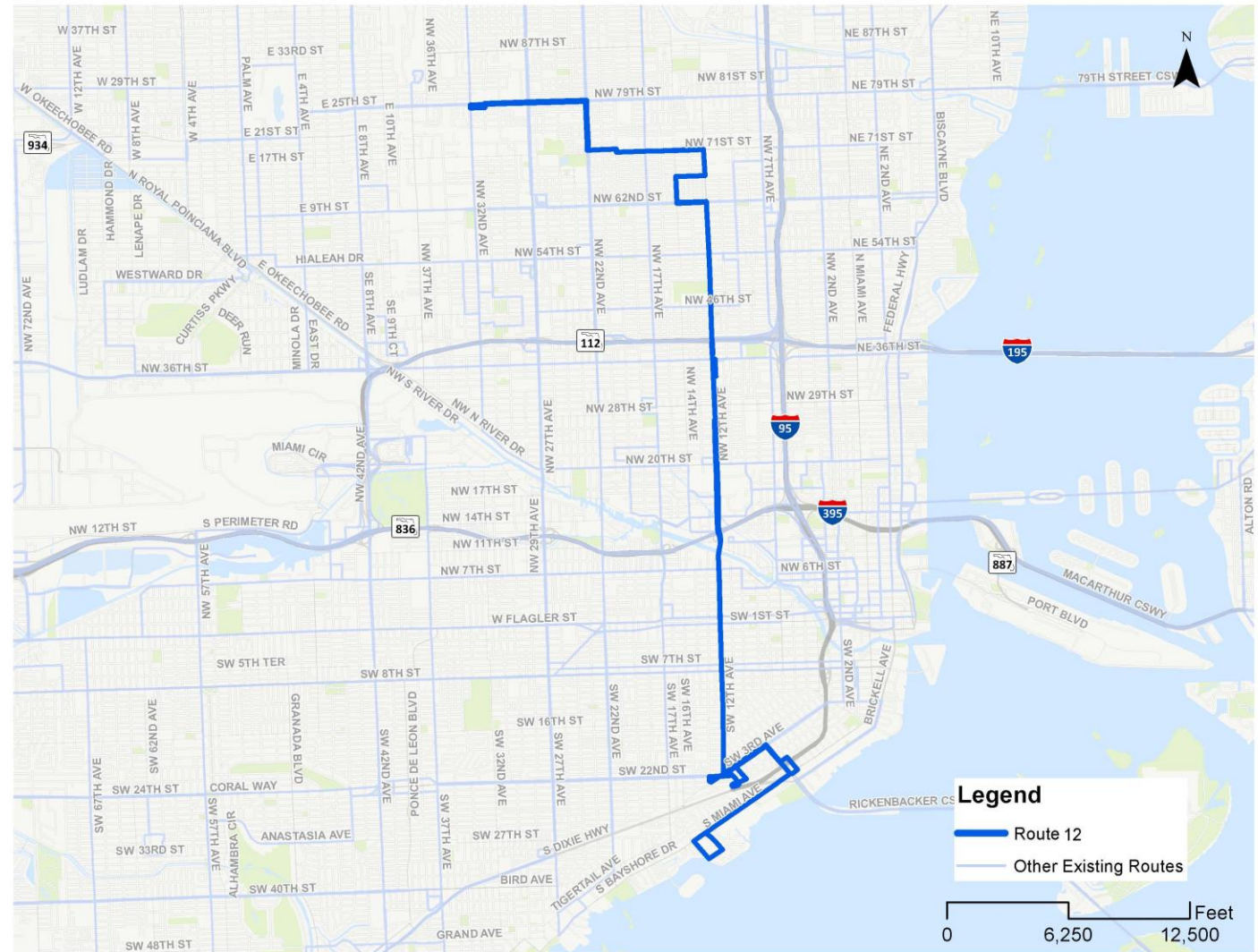
Route 12 – Northside-Mercy Hospital

Key Destinations: Northside Metrorail station, Mercy Hospital, Allapattah Metrorail station, Santa Clara Metrorail station, Civic Center Metrorail station, Vizcaya Metrorail station.

| | Weekdays | Weekends |
|--------------------|---------------------|--|
| Peak Frequency | 30 | 20 |
| Off Peak Frequency | 30 | |
| Span of Service | 4:40 AM to 12:34 AM | 5:36 AM to 12:22 AM Sat 5:36 AM to 12:11 AM Sun |

Note:

Truncated at Vizcaya Station in the Better Bus Network. Better Bus route 17 will serve Mercy Hospital.

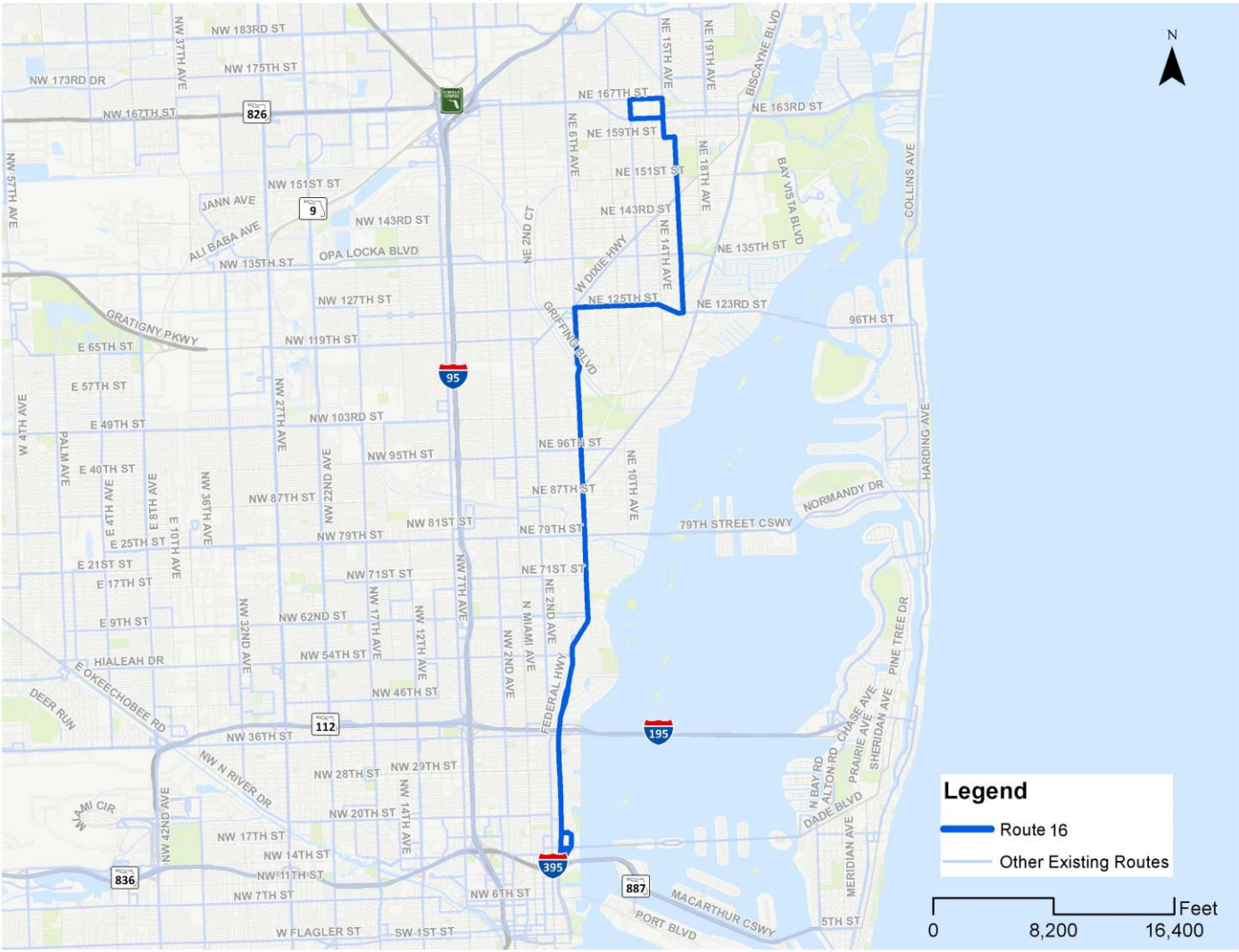


Route 16 – 163 St-Omni via 16 Ave & Biscayne Blvd

Key Destinations: 167 St Metrobus terminal, Adrienne Arsht Center Metromover station / Omni Metrobus terminal.

| | Weekdays | Weekends |
|--------------------|---------------------|---|
| Peak Frequency | 24 | 24 Sat 30 Sun |
| Off Peak Frequency | 24 | |
| Span of Service | 4:41 AM to 10:46 PM | 5:10 AM to 11:02 PM Sat 5:20 AM to 8:03 PM Sun |

Note:
Discontinued. A portion of Route 16 will be served by Better Bus Route 135.

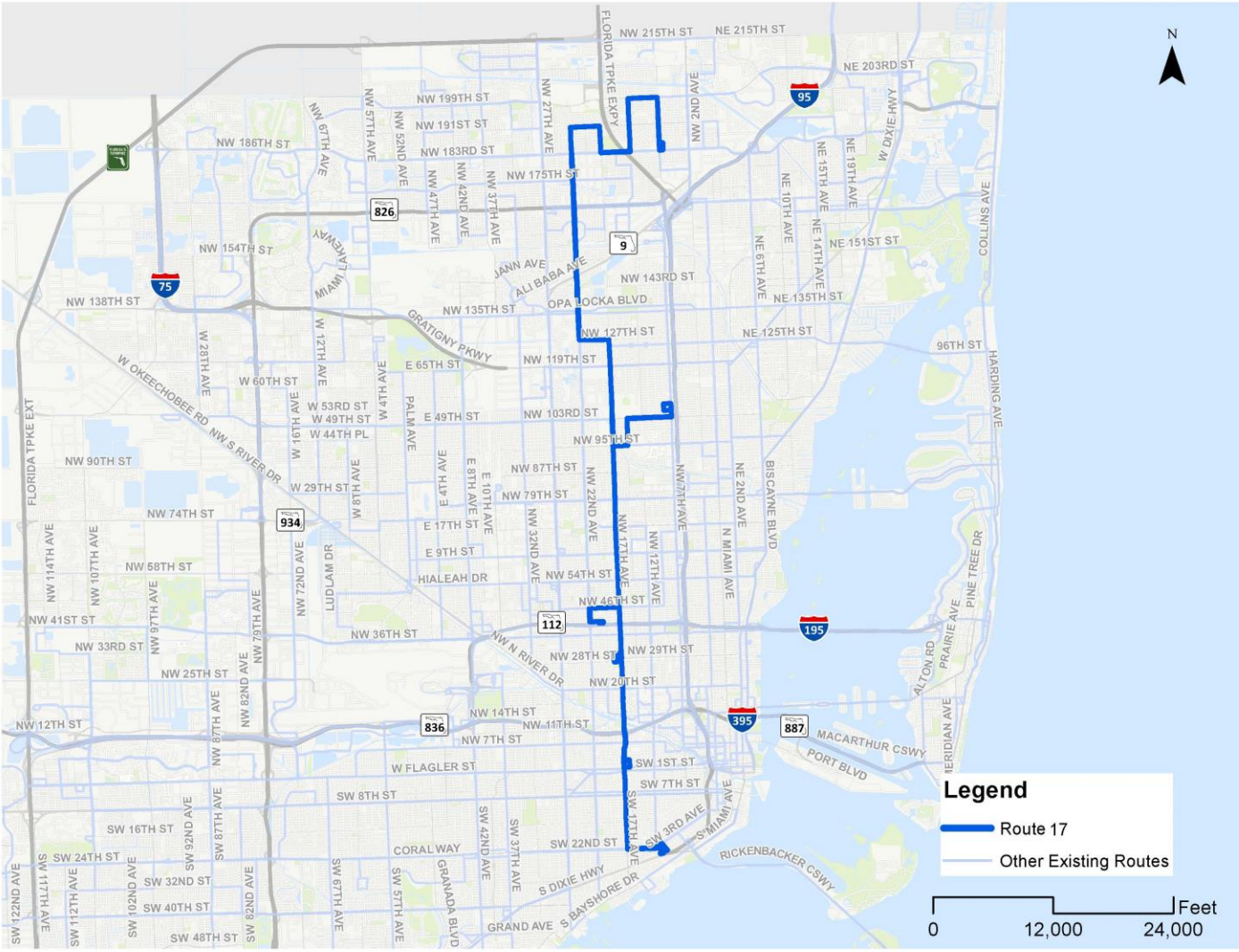


Route 17 – Northwood-Vizcaya via NW-SW 17 Ave

Key Destinations: NW 199 St and 7 Ave, Vizcaya Metrorail station, Earlington Heights Metrorail station

| | Weekdays | Weekends |
|--------------------|---------------------|--|
| Peak Frequency | 15/30 | 30 |
| Off Peak Frequency | 30 | |
| Span of Service | 4:46 AM to 12:55 AM | 4:56 AM to 12:39 AM Sat 5:02 AM to 12:43 AM Sun |

Note:
Will be extended to Mercy Hospital in the Better Bus Network. Truncated at Golden Glades. No short-turn to NW 7 Ave at 95 St.

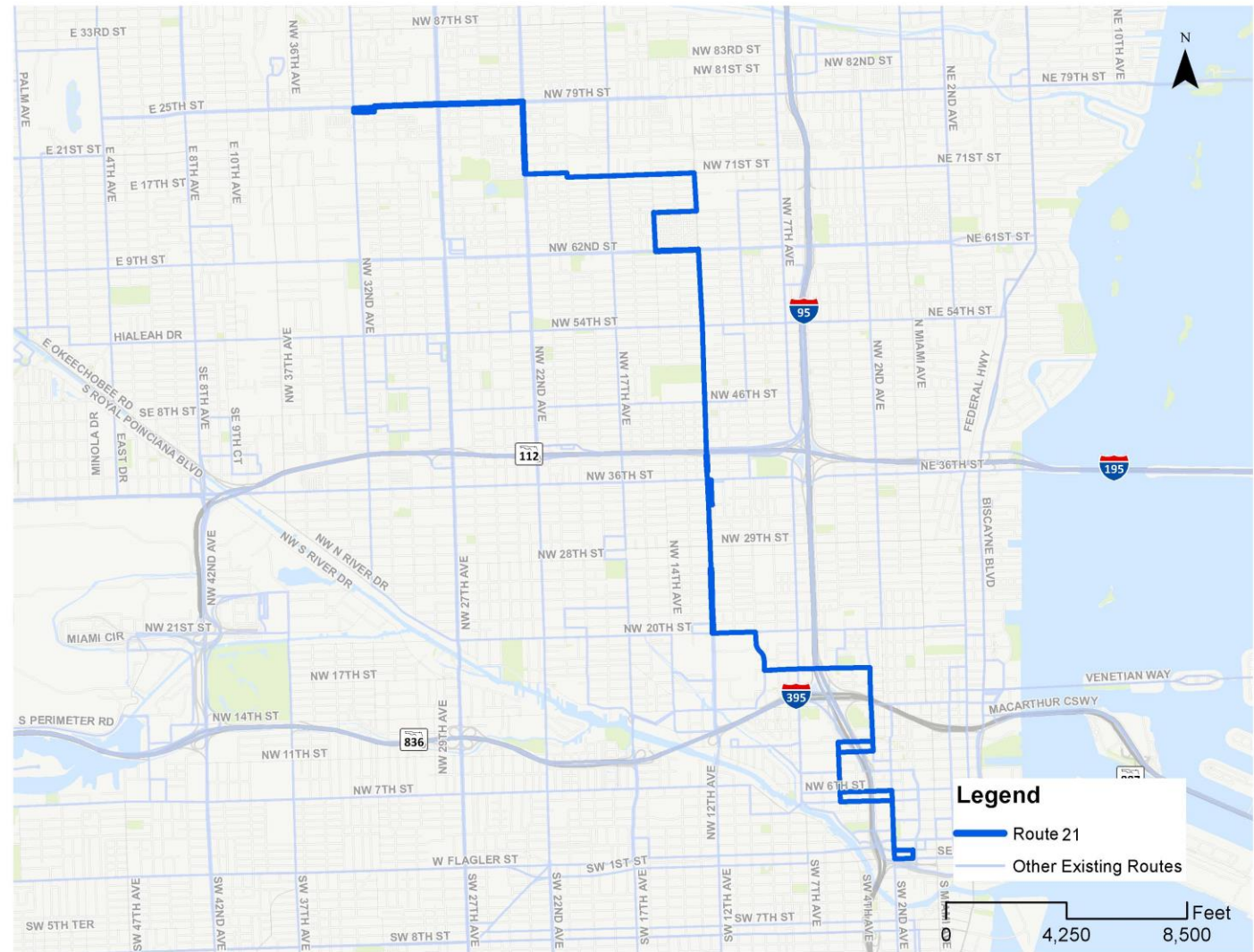


Route 21 – Northside-Downtown

Key Destinations: Northside Metrorail station, Downtown Metrobus terminal, Allapattah Metrorail station, Santa Clara Metrorail station.

| | Weekdays | Weekends |
|--------------------|---------------------|-----------------------------|
| Peak Frequency | 30 | 40 |
| Off Peak Frequency | 30 | |
| Span of Service | 5:26 AM to 12:17 AM | 5:36 AM to 11:49 PM Sat/Sun |

Note:
Discontinued. Areas served by existing Route 21 will be served by Better Bus Route 12

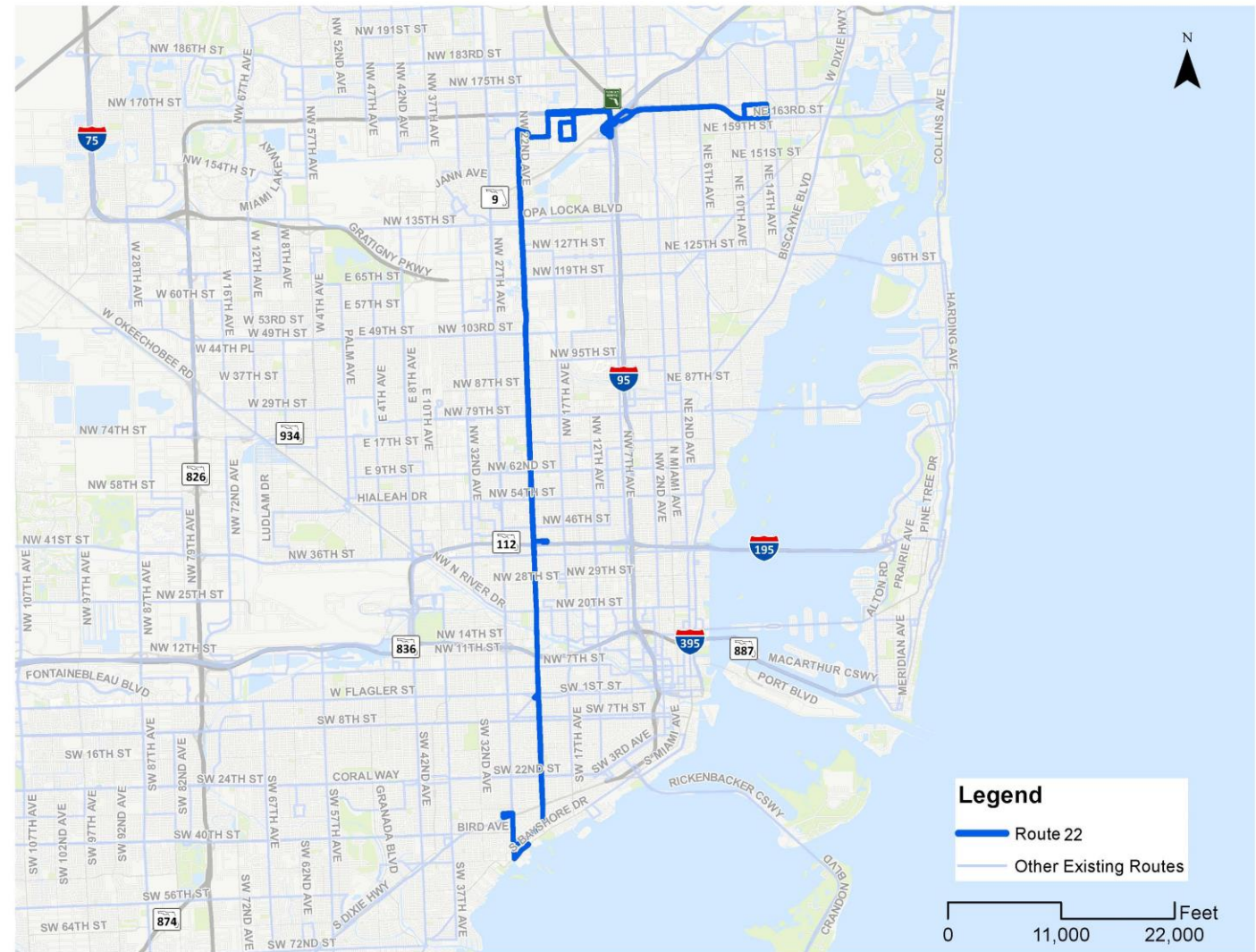


Route 22 – 163 St Mall-Coconut Grove via 22 Ave

Key Destinations: 167 St Metrobus terminal, Sunshine State Industrial Park, Golden Glades Terminal and PnR, Earlington Heights Metrorail station, Coconut Grove Metrorail station.

| | Weekdays | Weekends |
|--------------------|---------------------|--|
| Peak Frequency | 15/30 | 30/60 |
| Off Peak Frequency | 30/60 | |
| Span of Service | 4:51 AM to 12:40 AM | 5:07 AM to 12:27 AM Sat 5:05 AM to 12:19 AM Sun |

Note:
Will be truncated at MDC North in the Better Bus Network.

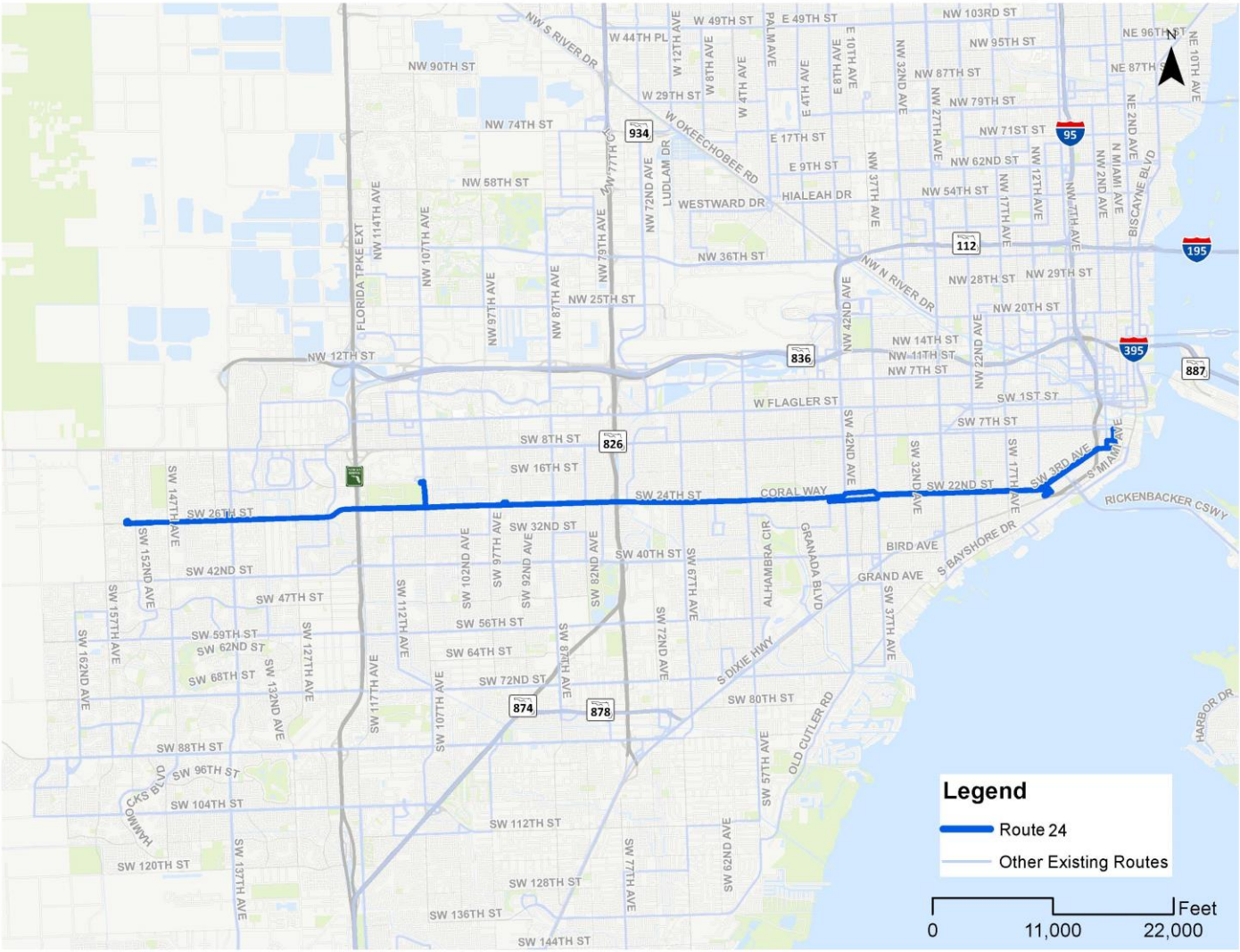


Route 24 – Coral Way Limited

Key Destinations: Coral Way & SW 137 Ave, Brickell Metrorail / Metromover station, Coral Way & SW 152 St, Brickell Metrorail / Metromover station, FIU Maidique Campus Metrobus terminal, Vizcaya Metrorail station, Brickell Metrorail / Metromover station.

| | Weekdays | Weekends |
|--------------------|---------------------|--|
| Peak Frequency | 20/30/48 | 30/60 |
| Off Peak Frequency | 30/60 | |
| Span of Service | 5:07 AM to 12:39 AM | 5:17 AM to 12:44 AM Sat. 5:16 AM to 10:46 PM Sun. |

Note:
The west end of this route will be truncated at FIU in the Better Bus Network. New short-turn to 42 Ave with 15 min all day service. Better Bus Route 8 will serve areas west of SW 122 Ave.

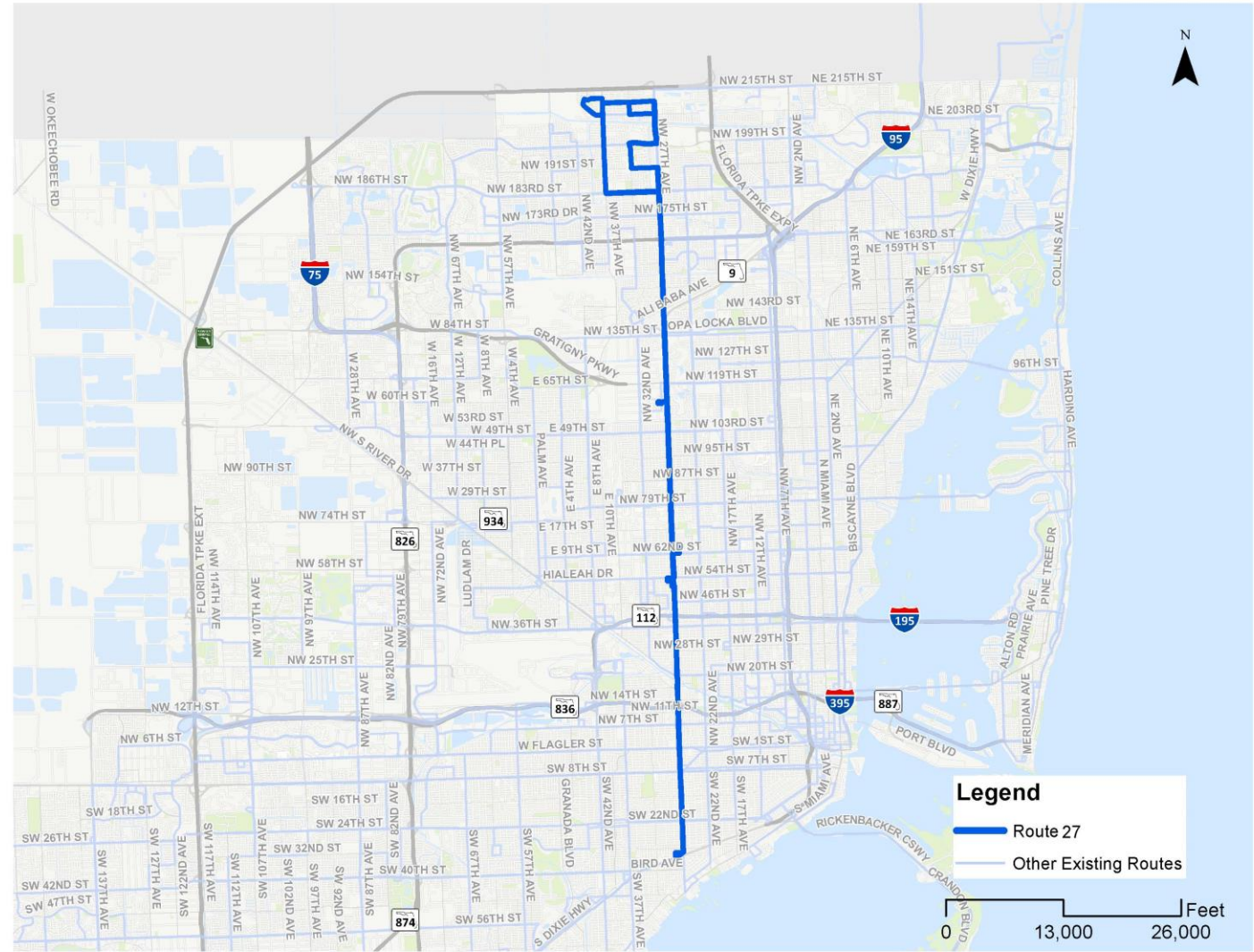


Route 27 – Coconut Grove-Calder via NW 27 Ave

Key Destinations: Miami Gardens, Coconut Grove Metrorail station, Dr Martin Luther King, Jr. Metrorail station, Brownsville Metrorail station.

| | Weekdays | Weekends |
|--------------------|----------|----------|
| Peak Frequency | 15/30 | 30/60 |
| Off Peak Frequency | 20/40 | |
| Span of Service | 24 hours | 24 hours |

Note:
Will have extension to Coconut Grove and minor routing modification on north end in the Better Bus Network.



Route 32 – Miami Gardens-Omni via NW

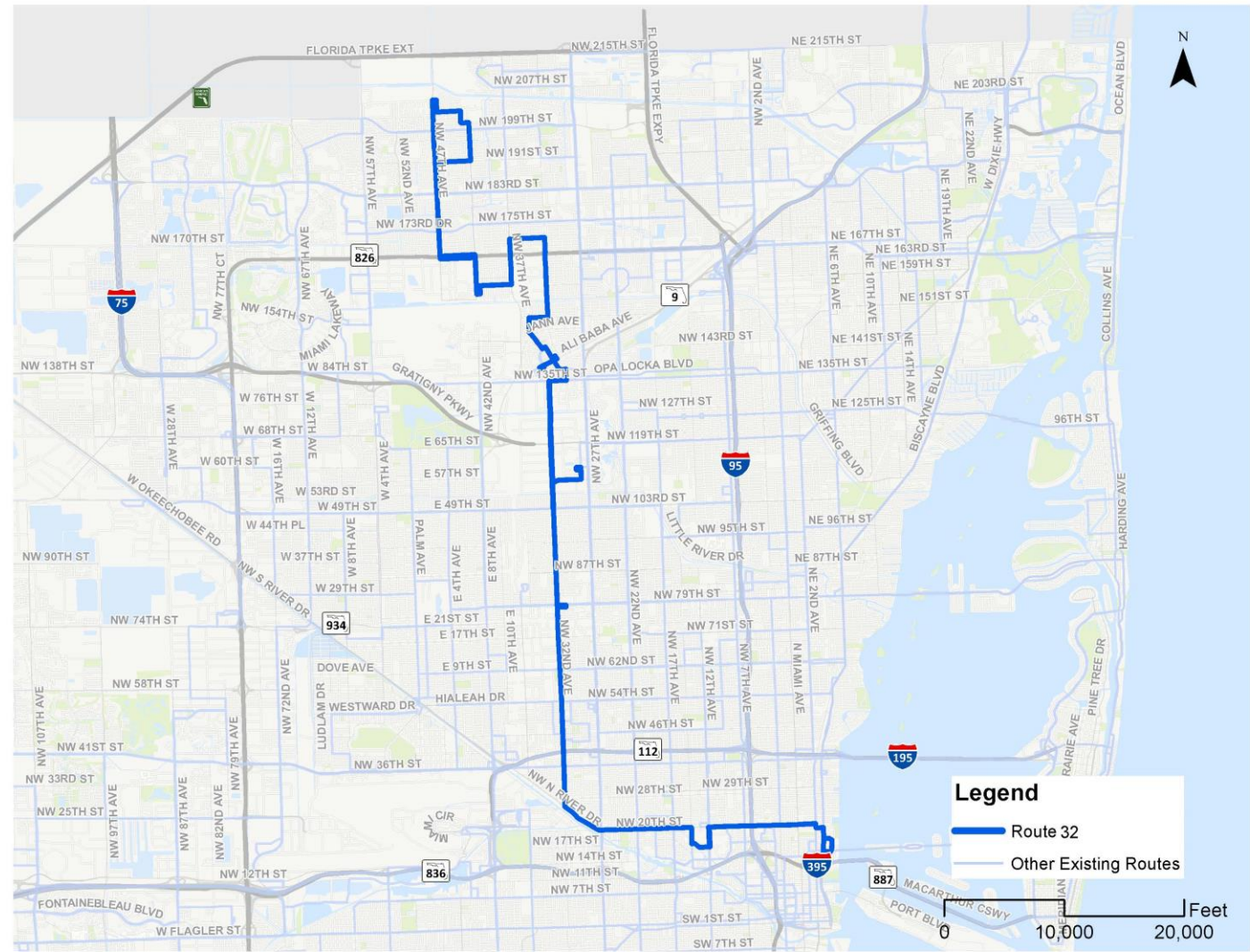
32 Ave-20 St

Key Destinations: Miami Gardens, Adrienne Arsht Center Metromover station / Omni Metrobus terminal, Opa-locka Tri-Rail station, Santa Clara Metrorail station, Civic Center Metrorail station

| MetroRail Station | Weekdays | Weekends |
|--------------------|------------------------|--|
| Peak Frequency | 30 | 40 Sat 60 Sun |
| Off Peak Frequency | 30 | |
| Span of Service | 4:48 AM to 11:34 PM | 5:43 AM to 10:32 PM Sat. 5:50 AM to 10:26 PM Sun. |

Note:

Will be truncated at Earlington Heights Station in the Better Bus Network. Better Bus Route 20 will serve portions south of 36 St.



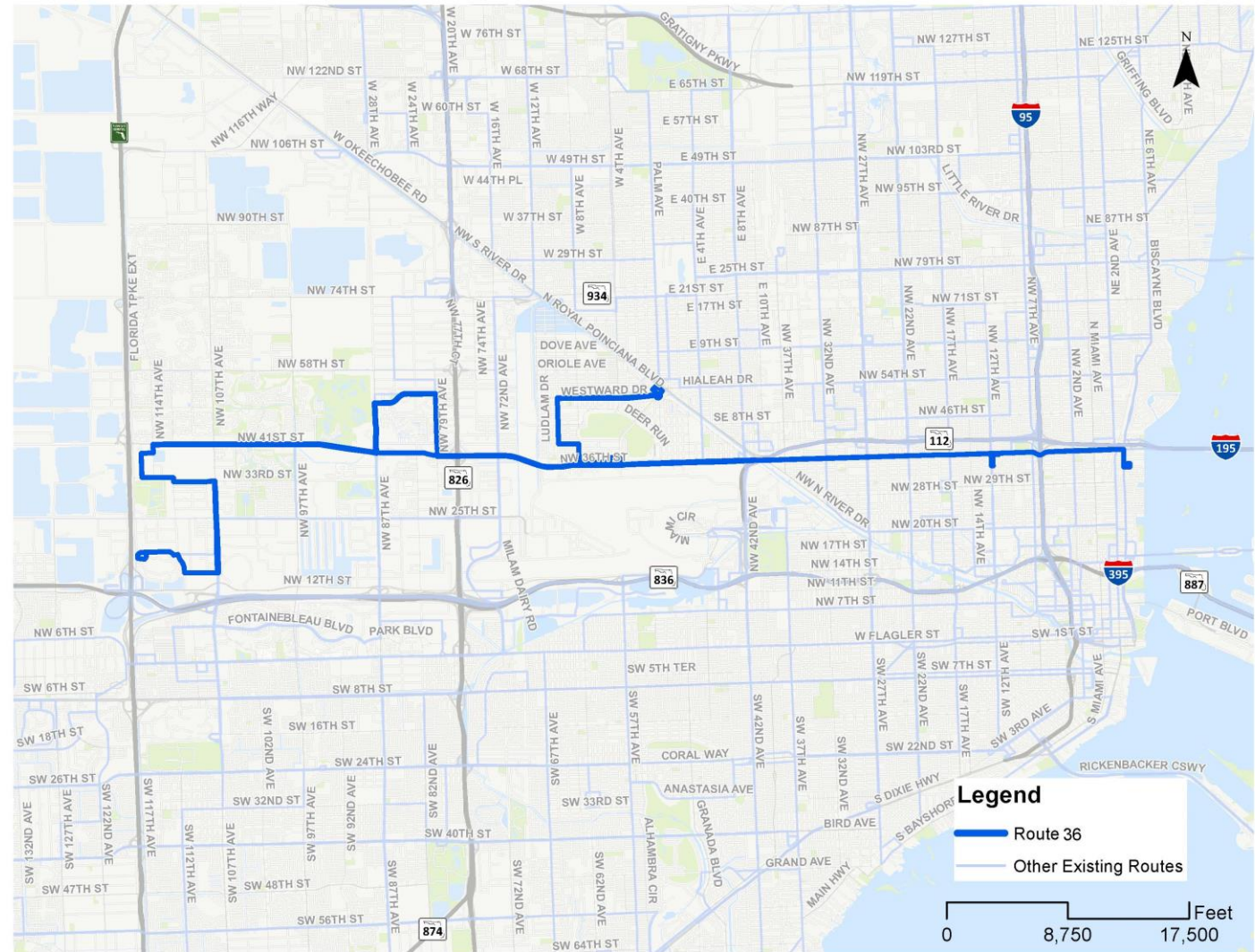
Route 36 – Dolphin-Doral-Miami Springs via NW 36 St

Key Destinations: Miami Springs, NE 33 St & Biscayne Blvd, Doral Center on NW 87 Ave & NW 53 St, Dolphin Mall Metrobus terminal, Allapattah Metrorail station.

| | Weekdays | Weekends |
|--------------------|--------------------|--|
| Peak Frequency | 20/60/70 | 30/60 |
| Off Peak Frequency | 30/60 | |
| Span of Service | 5:05 AM to 9:59 PM | 5:48 AM to 8:51 PM Sat. 6:04 AM to 8:50 PM Sun. |

Note:

Service will be consolidated with route 110/J into one continuous route every 15 minutes to the beach from NW 42 Ave. Truncated in Doral. Deviated to serve new Jackson West Campus.

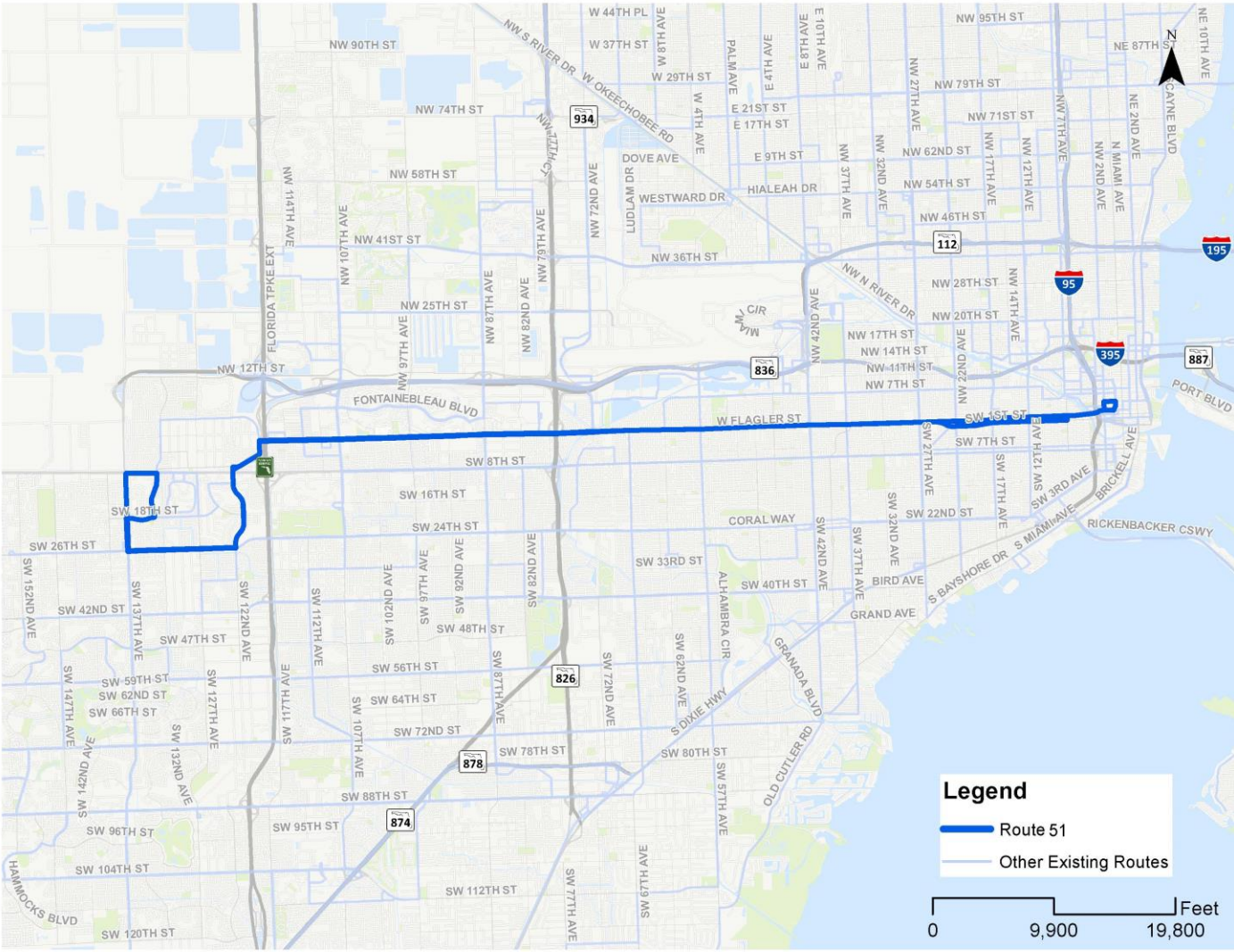


Route 51 – Flagler Max: West Dade to Downtown

Key Destinations: West Miami-Dade,
Government Center Metrorail /
Metromover station.

| | Weekdays | Weekends |
|--------------------|--------------------|------------|
| Peak Frequency | 15 | No Service |
| Off Peak Frequency | 30 | |
| Span of Service | 4:45 AM to 9:19 PM | No Service |

Note:
Discontinued. Areas served by existing
Route 51 will be served by Better Bus Route
8,11 and 137.

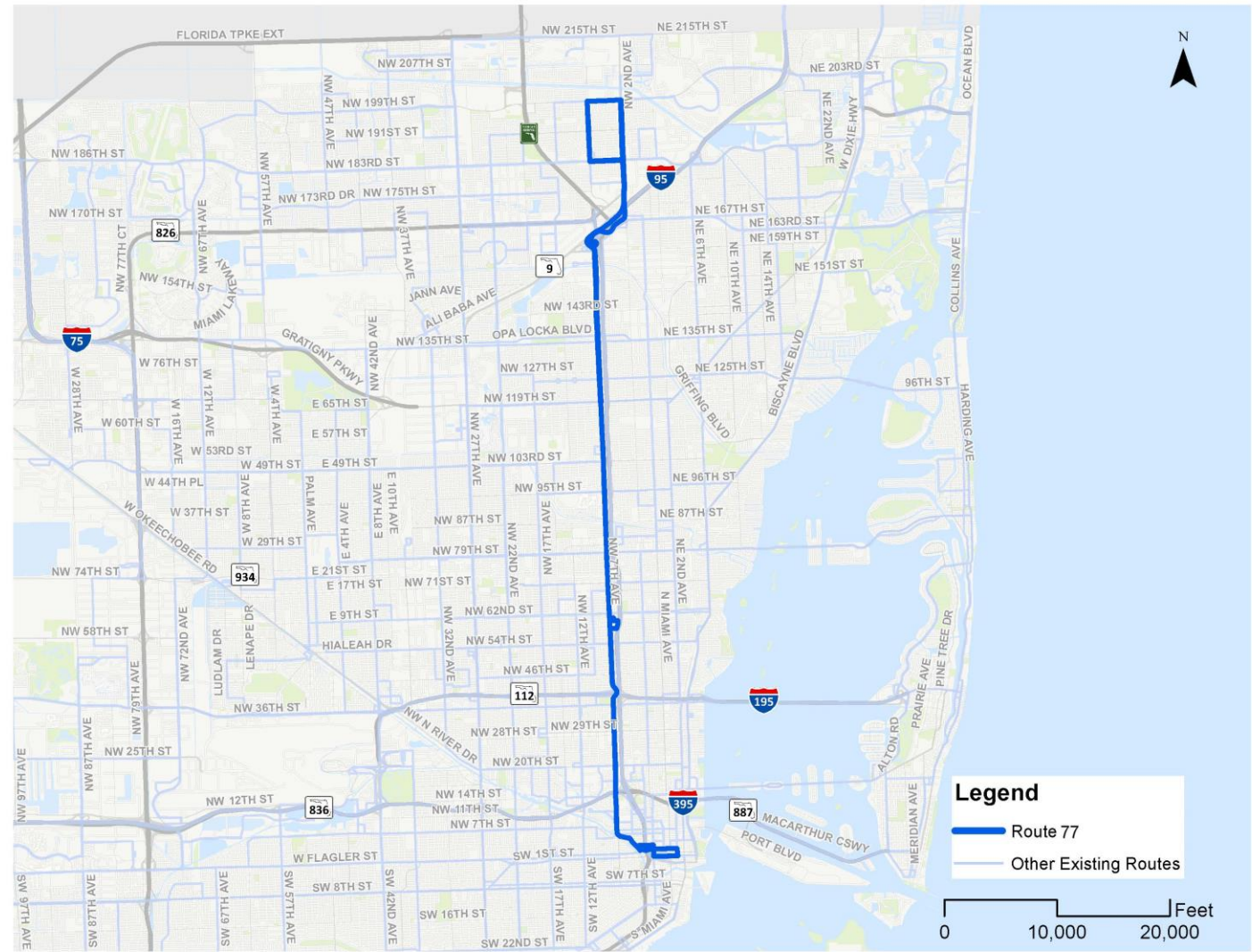


Route 77 – Norwood-Downtown via NW 7 Ave

Key Destinations: NW 199 St/NW 7 Ave, Government Center Metrorail and Metromover station, Golden Glades Terminal and Park & Ride, Edmonson Transit Village Metrobus terminal and Park & Ride and Culmer Metrorail station.

| | Weekdays | Weekends |
|--------------------|----------|--------------------------|
| Peak Frequency | 8/15/20 | 20/40 Sat. 30/60 Sun. |
| Off Peak Frequency | 20/40 | |
| Span of Service | 24 hours | 24 hours |

Note:
Route frequency will be increased in the Better Bus Network to offset discontinuation of existing route 277.

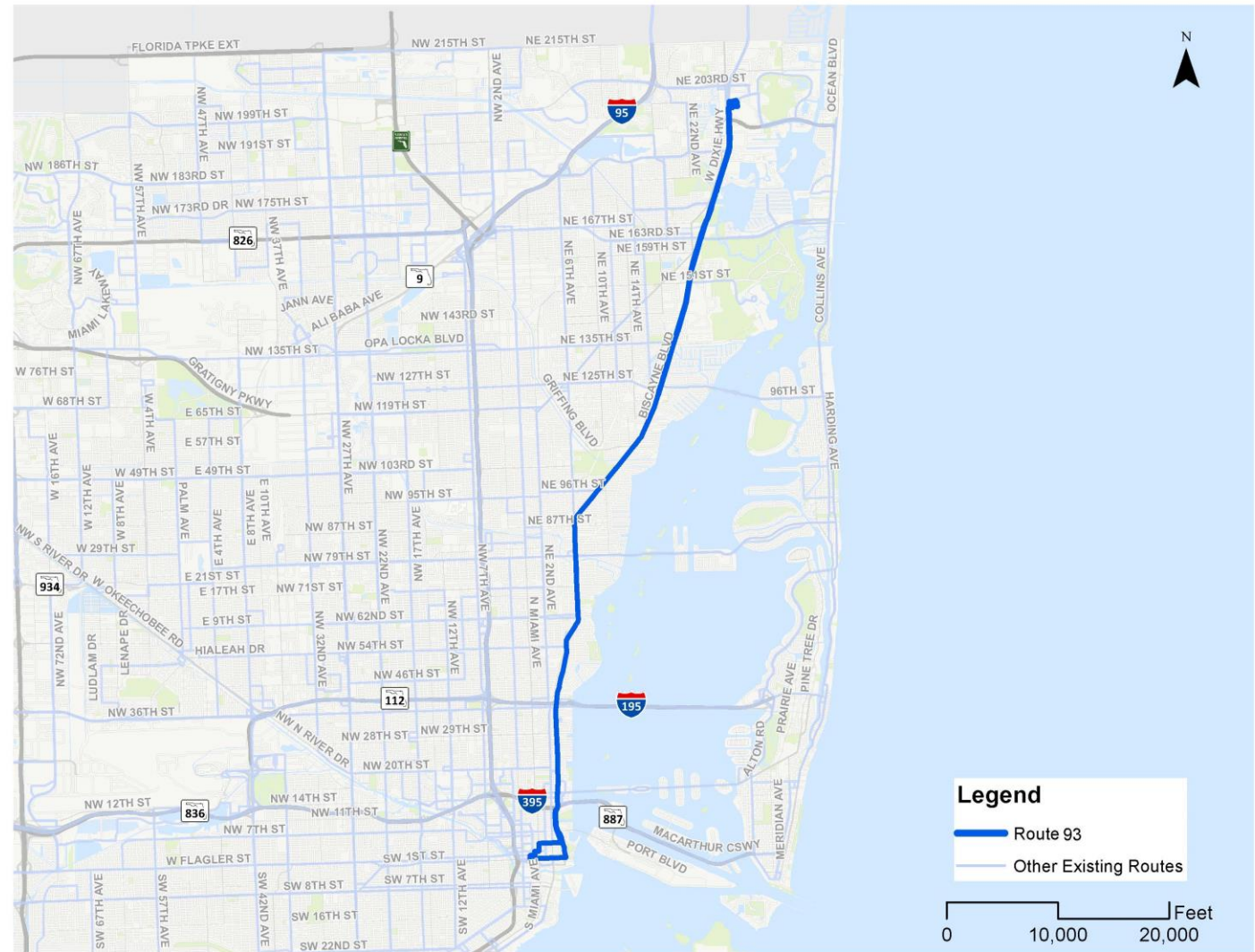


Route 93 – Biscayne Max: Downtown-Aventura

Key Destinations: Bus Terminal at Aventura Mall, Downtown Metrobus terminal.

| | Weekdays | Weekends |
|--------------------|--------------------|------------|
| Peak Frequency | 15 | No service |
| Off Peak Frequency | 30 | |
| Span of Service | 5:24 AM to 8:22 PM | |

Note:
Renamed to Better Bus Route 3R.

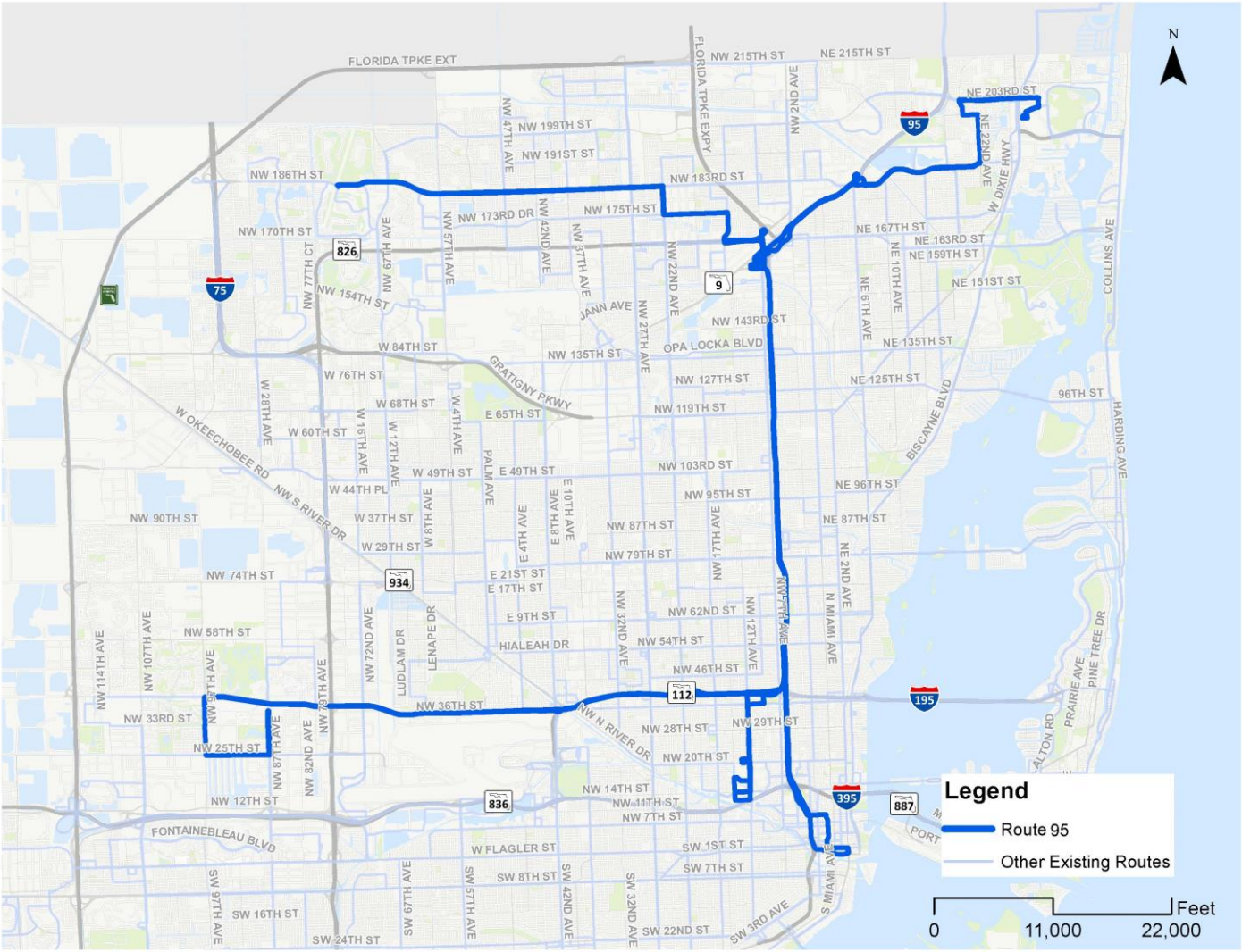


Route 95 – I-95 Golden Glades Express

Key Destinations: Golden Glades Park & Ride Lot, Civic Center, Veterans Hospital, Jackson Memorial Hospital, Norwood, Earlington Heights Metrorail station, Downtown Miami Brickell.

| | Weekdays | Weekends |
|--------------------|---|------------|
| Peak Frequency | 5/35 | No service |
| Off Peak Frequency | No service | |
| Span of Service | 5:40 AM to 10:12 AM 2:23 PM to 7:01 PM | |

Note:
No Change.

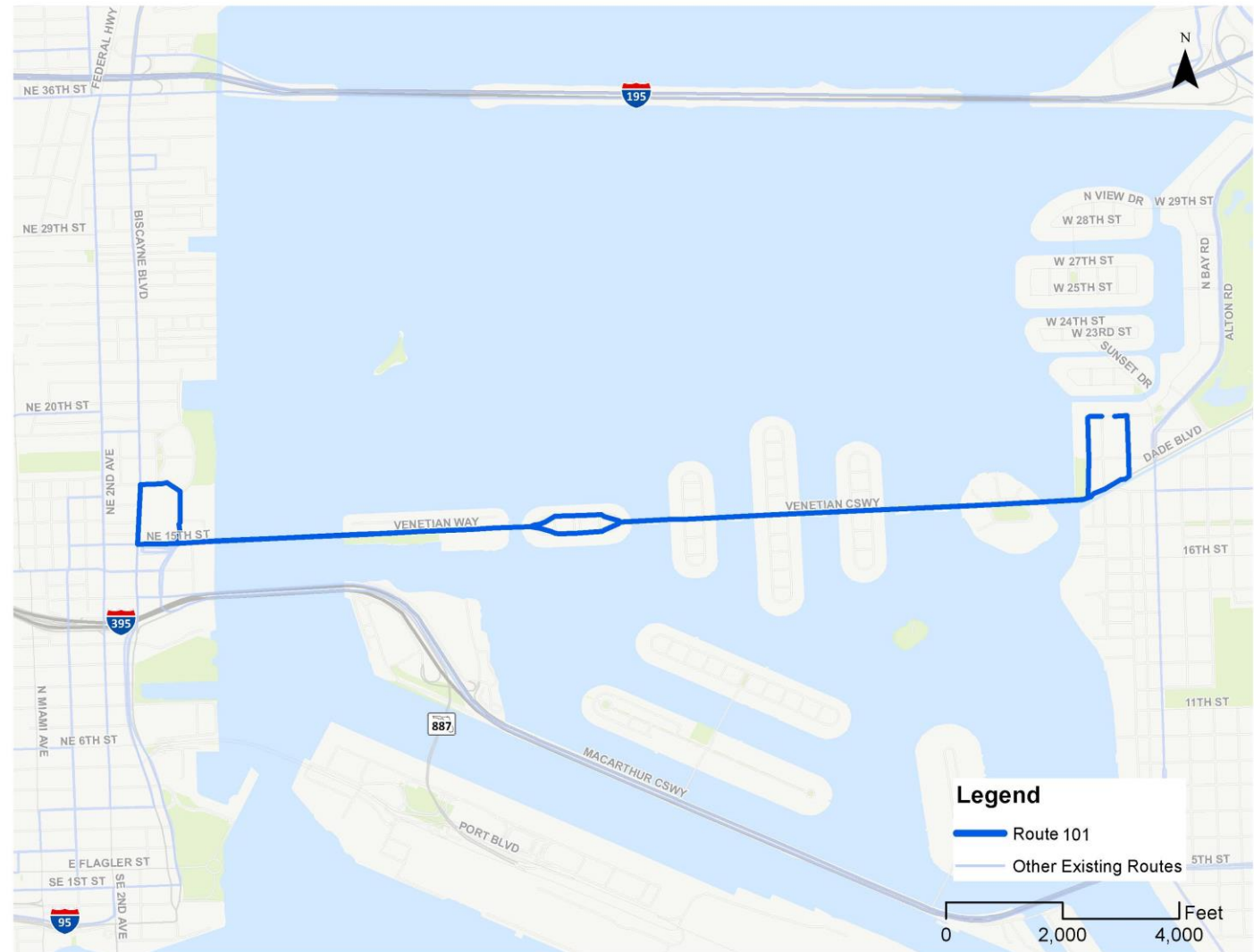


Route 101 – A-via Venetian Causeway

Key Destinations: Miami Beach, Adrienne Arsht Center Metromover station / Omni Metrobus terminal.

| | Weekdays | Weekends |
|--------------------|---|---|
| Peak Frequency | 30 | 30 |
| Off Peak Frequency | No service | |
| Span of Service | 7:00 AM to 9:47 PM; 2:00 PM to 7:07 PM | 7:00 AM to 9:47 PM; 2:00 PM to 7:07 PM |

Note:
Renamed to Better Bus Route 15.

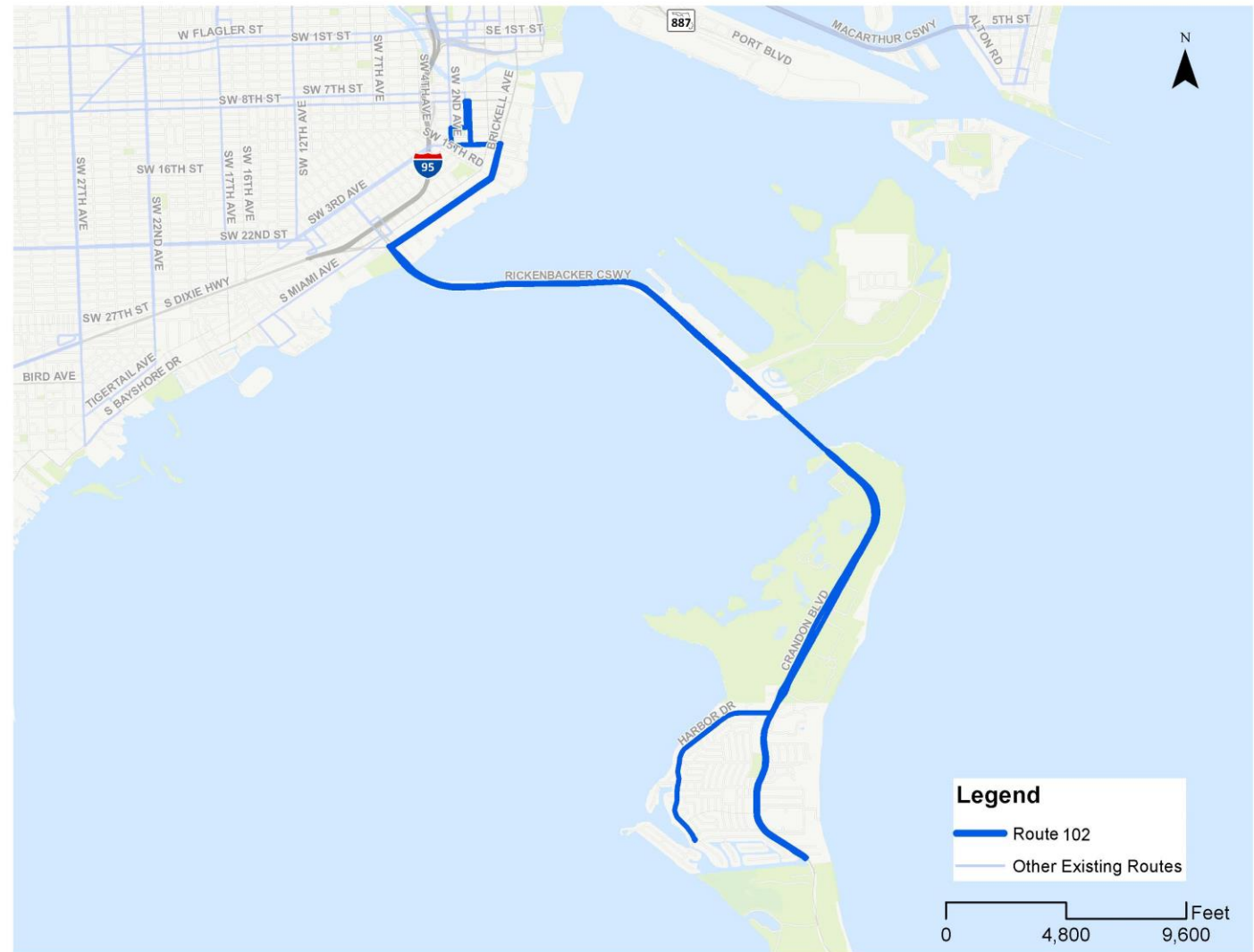


Route 102 – B-Brickell Station-Key Biscayne

Key Destinations: Brickell Metrorail /
Metromover station, Key Biscayne.

| | Weekdays | Weekends |
|--------------------|---------------------|---------------------|
| Peak Frequency | 8.5/48 | 30/60 |
| Off Peak Frequency | 30/60 | |
| Span of Service | 6:01 AM to 11:17 PM | 6:07 AM to 11:17 PM |

Note:
Renamed to Better Bus Route 26.



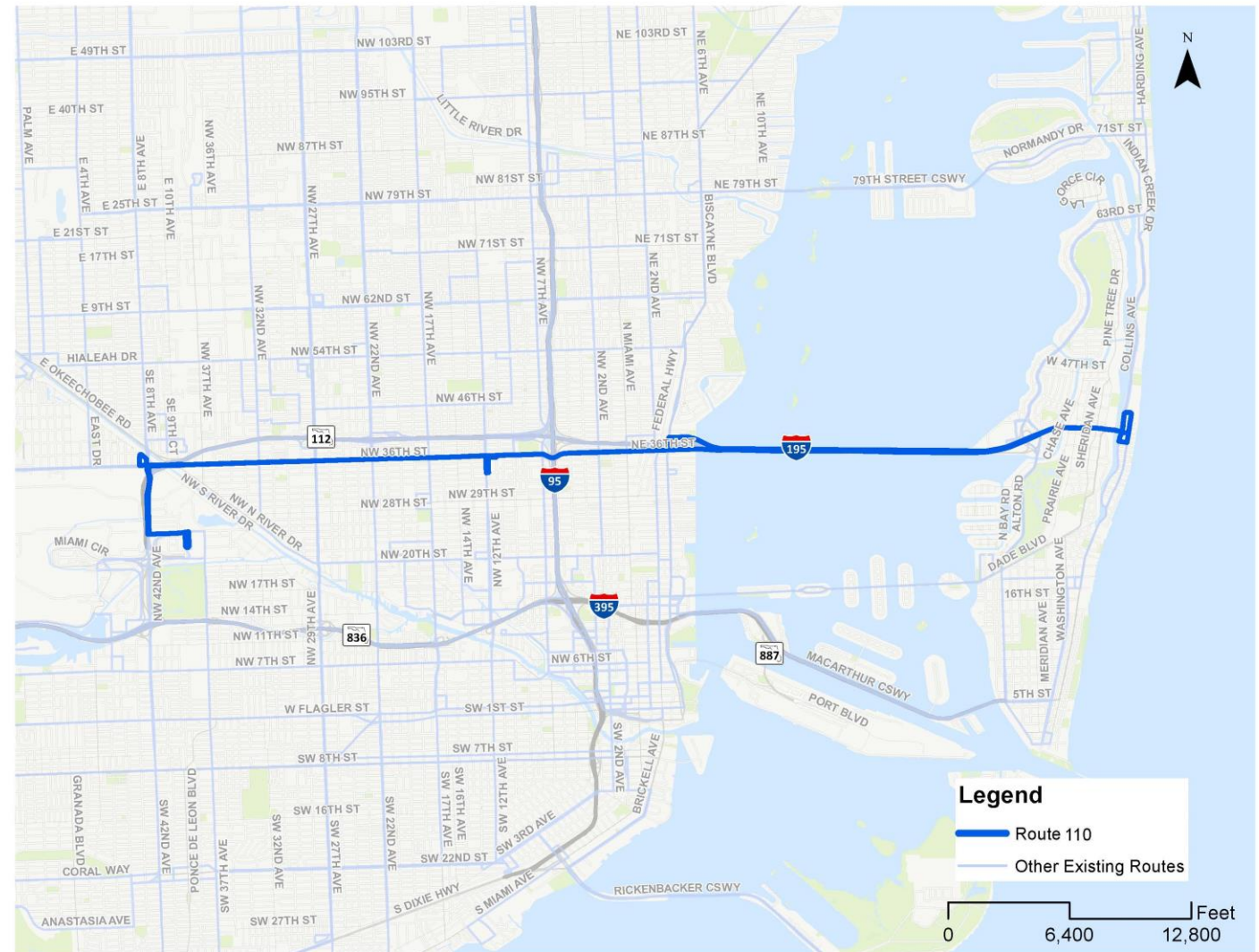
Route 110 – J-Miami Beach-Miami

Station via 36 St

Key Destinations: Miami International Airport Metrorail station, Miami Beach, Allapattah Metrorail station.

| | Weekdays | Weekends |
|--------------------|--------------------|--|
| Peak Frequency | 20 | 30 |
| Off Peak Frequency | 30 | |
| Span of Service | 4:29 AM to 1:22 AM | 4:27 AM to 1:23 AM Sat. 4:30 AM to 1:27 AM Sun. |

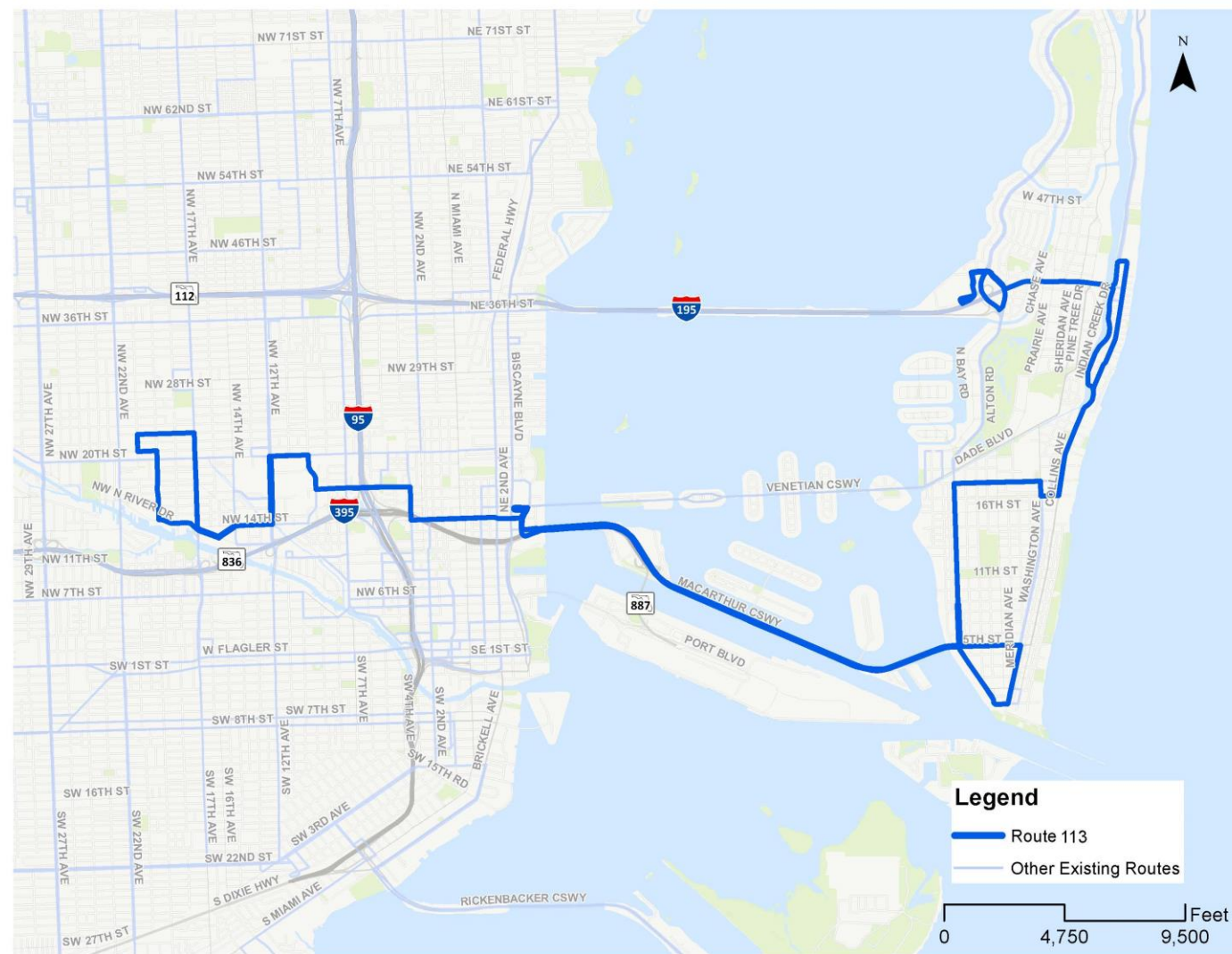
Note:
Discontinued. Areas served by existing
Route 110/J will be served by Better Bus
Route 36.



Key Destinations: NW 21 Ave & 22 St, Mt. Sinai Medical Center, Civic Center Metrorail station, Arsht Center Metromover station / Omni Metrobus Terminal.

| | Weekdays | Weekends |
|--------------------|---------------------|---|
| Peak Frequency | 45 | 60 |
| Off Peak Frequency | 60 | |
| Span of Service | 5:42 AM to 10:42 PM | 5:53 AM to 11:15 PM Sat. 5:54 AM to 7:10 PM Sun. |

Note:
Discontinued. Areas served by existing Route 113/M will be served by Better Bus Route 20.

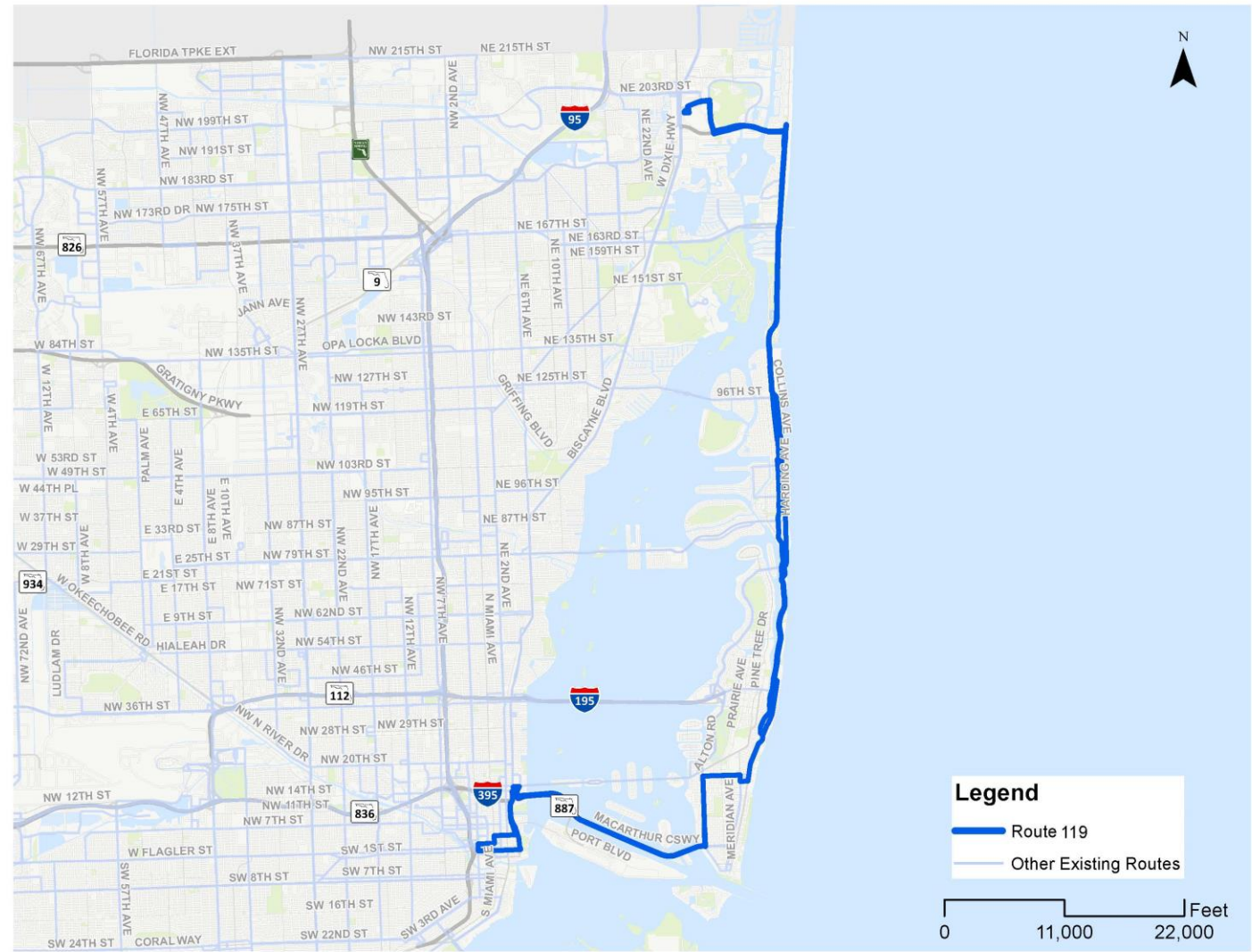


Route 119 – S-Aventura-Downtown via Collins Ave

Key Destinations: Bus Terminal at Aventura Mall, Downtown Miami, Miami Beach, Adrienne Arsht Center Metromover station / Omni Metrobus terminal, Government Center Metrorail / Metromover station.

| | Weekdays | Weekends |
|--------------------|----------|-----------------------|
| Peak Frequency | 12/15 | 15/20 Sat. 15 Sun. |
| Off Peak Frequency | 15 | |
| Span of Service | 24 hours | 24 hours |

Note:
Merged into Better Bus Route 1.

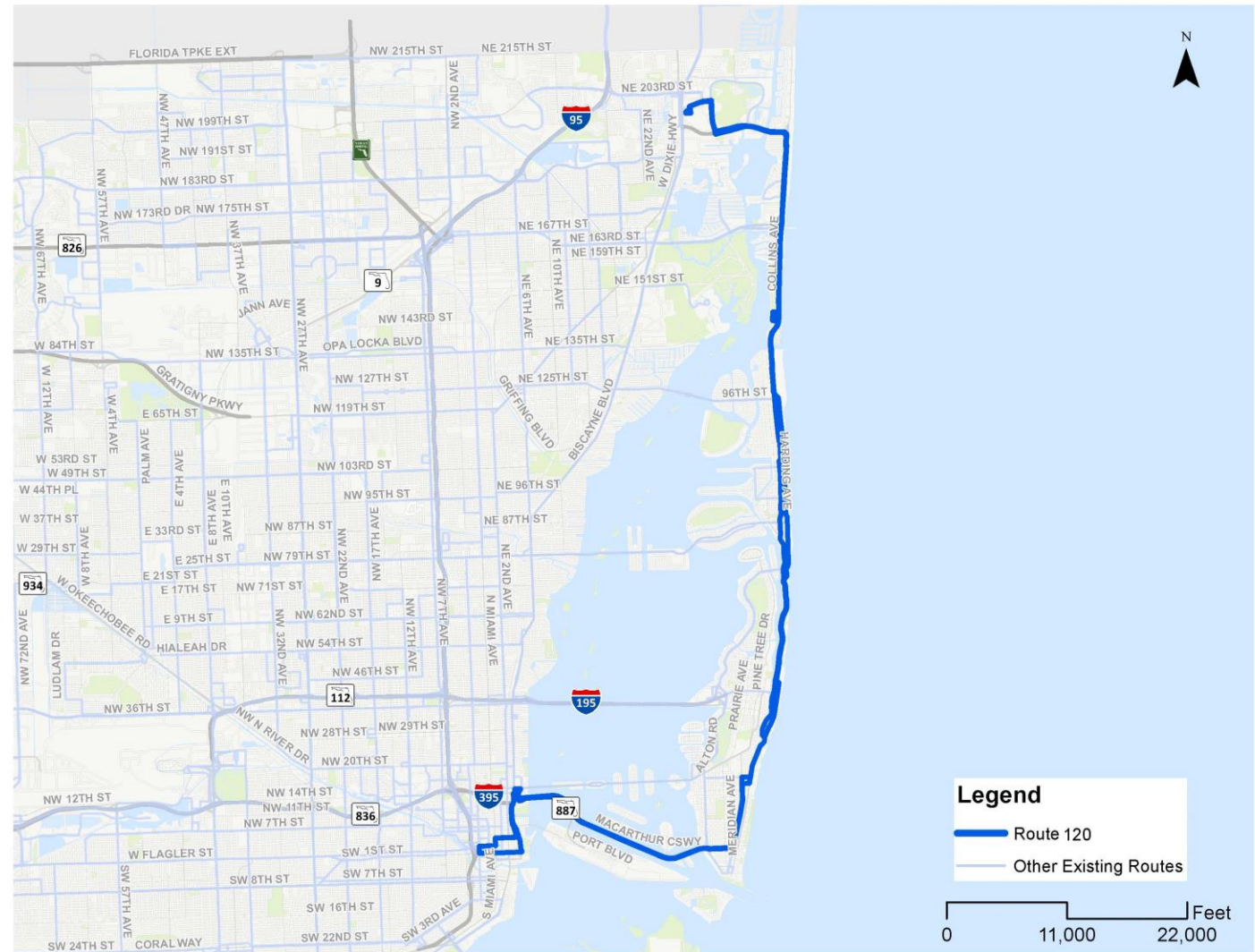


Route 120 – Beach Max: Downtown-Aventura Mall

Key Destinations: Bus Terminal at Aventura Mall, Downtown Miami, Miami Beach, Omni Metrobus Terminal / Adrienne Arsht Center Metromover station, Government Center Metrorail and Metromover station.

| | Weekdays | Weekends |
|--------------------|---------------------|--|
| Peak Frequency | 12/24 | 15/30 Sat. 30 Sun. |
| Off Peak Frequency | 12/24 | |
| Span of Service | 5:00 AM to 11:45 PM | 5:49 AM to 11:35 PM Sat. 6:00 AM to 10:30 PM Sun. |

Note:
Merged into Better Bus Route 1.

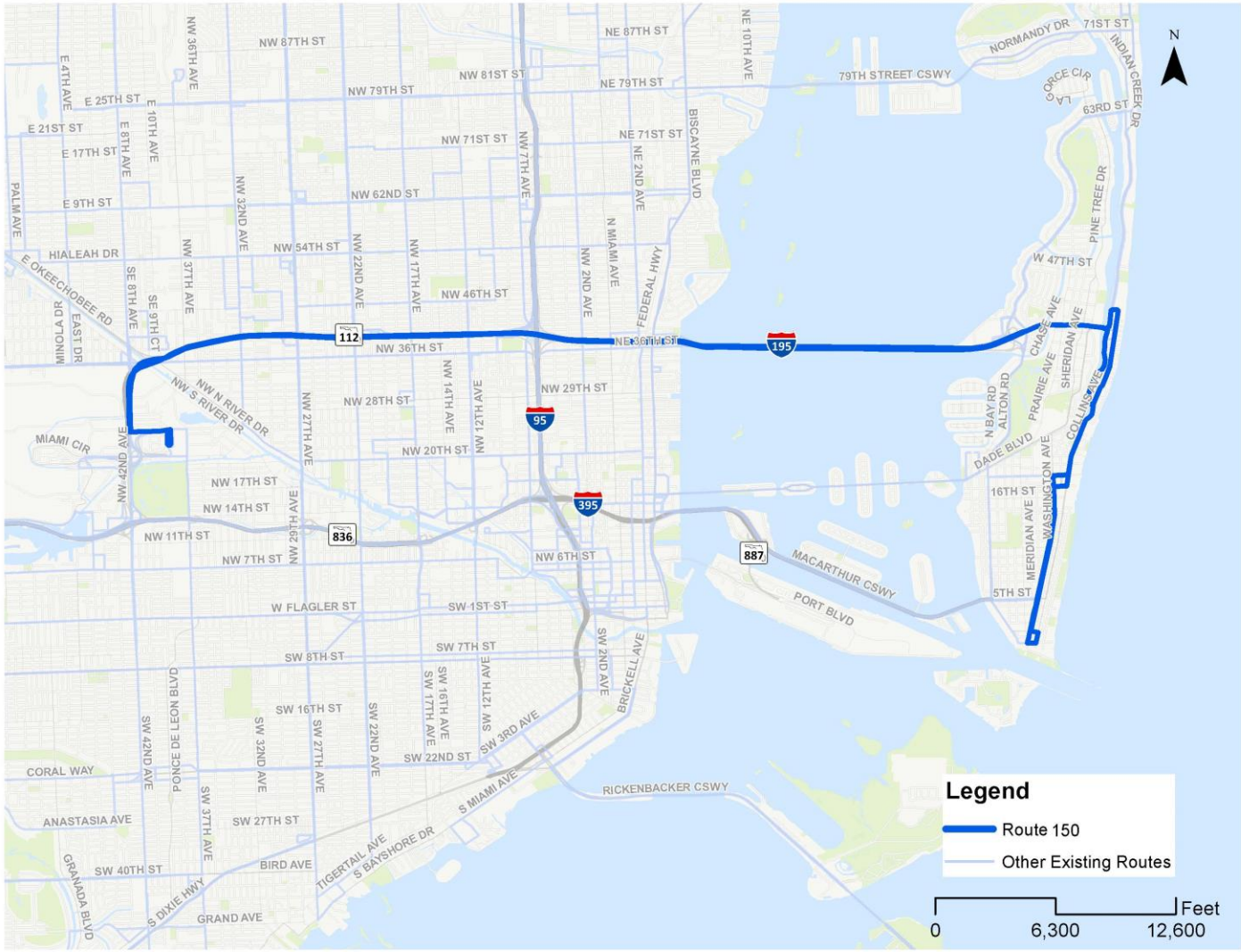


Route 150 – Miami Beach Airport Flyer

Key Destinations: Miami International Airport Metrorail Station, Mid Beach, South Beach.

| | Weekdays | Weekends |
|--------------------|---------------------|---------------------|
| Peak Frequency | 20 | 20 |
| Off Peak Frequency | 20 | |
| Span of Service | 5:10 AM to 12:17 AM | 5:10 AM to 12:16 AM |

Note:
Discontinued. Areas served by existing Route 150 will be served by Better Bus Route 20, which will connect MIA to Miami Beach.

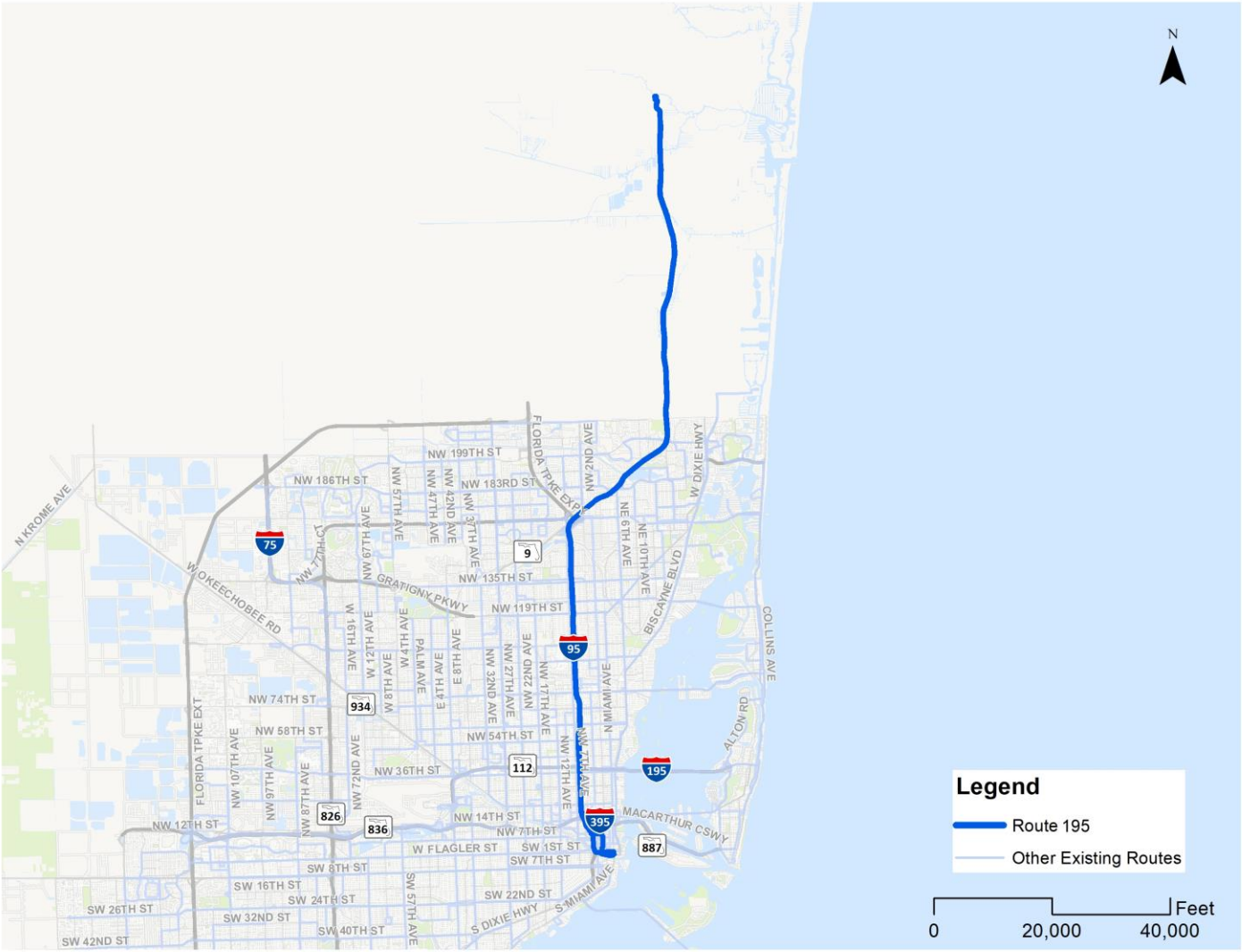


Route 195 – Dade-Broward Express
(Sheridan St)

Key Destinations: Sheridan St Tri-Rail station, Government Center Metrorail and Metromover stations, Historic Overtown / Lyric Theatre Metrorail station, Wilkie D. Ferguson, Jr Metromover Station, and Miami Central Brightline station.

| | Weekdays | Weekends |
|--------------------|---|------------|
| Peak Frequency | 15 | No Service |
| Off Peak Frequency | No Service | |
| Span of Service | 5:45 AM to 9:28 PM; 3:45 PM to 7:52 PM | No Service |

Note:
No change.

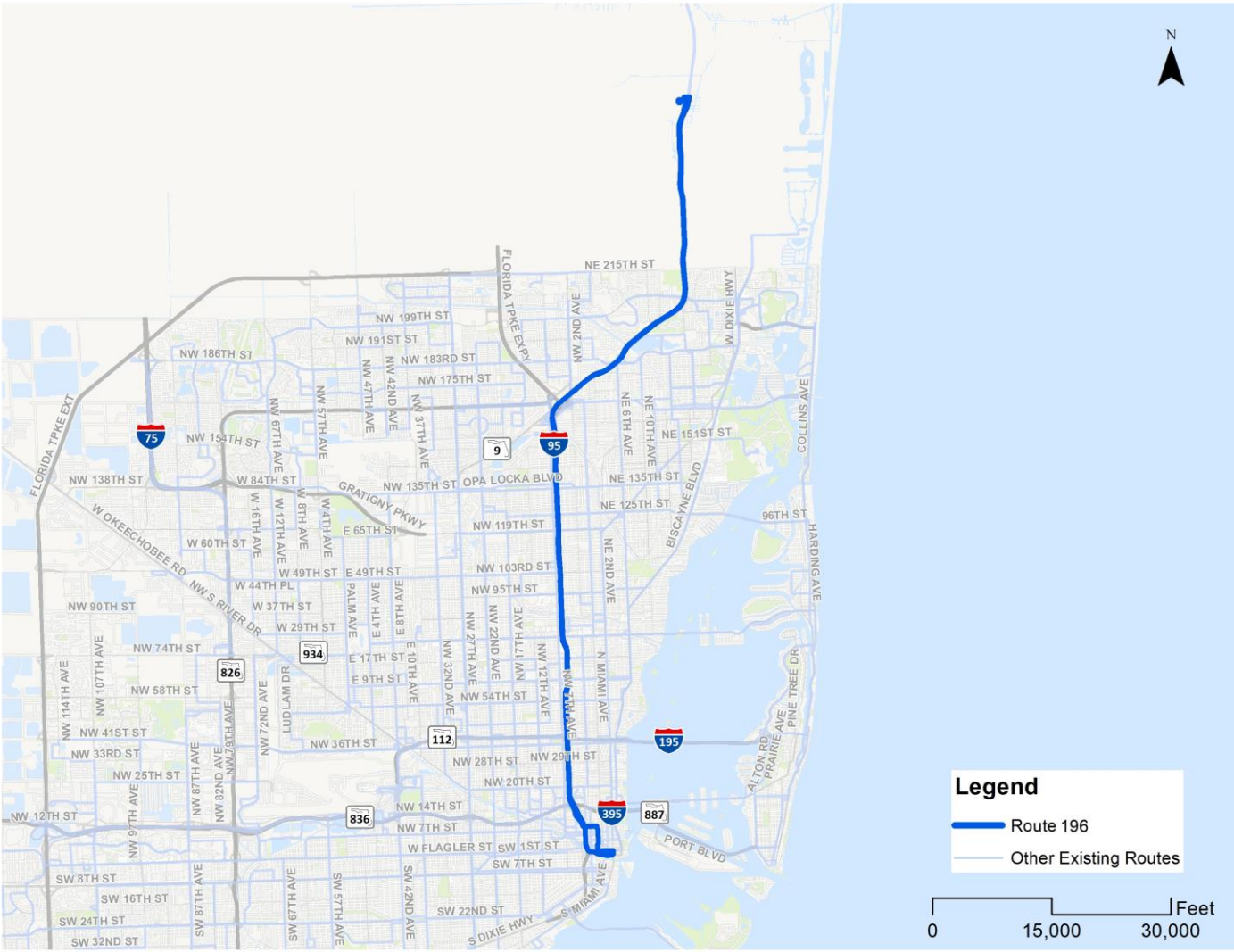


Route 196 – Dade-Broward Express
(Broward Blvd)

Key Destinations: Broward Blvd Tri-Rail station, Government Center Metrorail and Metromover stations, Historic Overtown / Lyric Theatre Metrorail station, Wilkie D. Ferguson, Jr Metromover Station, and Miami Central Brightline station.

| | Weekdays | Weekends |
|--------------------|---|------------|
| Peak Frequency | 15 | No Service |
| Off Peak Frequency | No Service | |
| Span of Service | 5:45 AM to 9:19 AM; 3:35 PM to 7:28 PM | No Service |

Note:
No change.

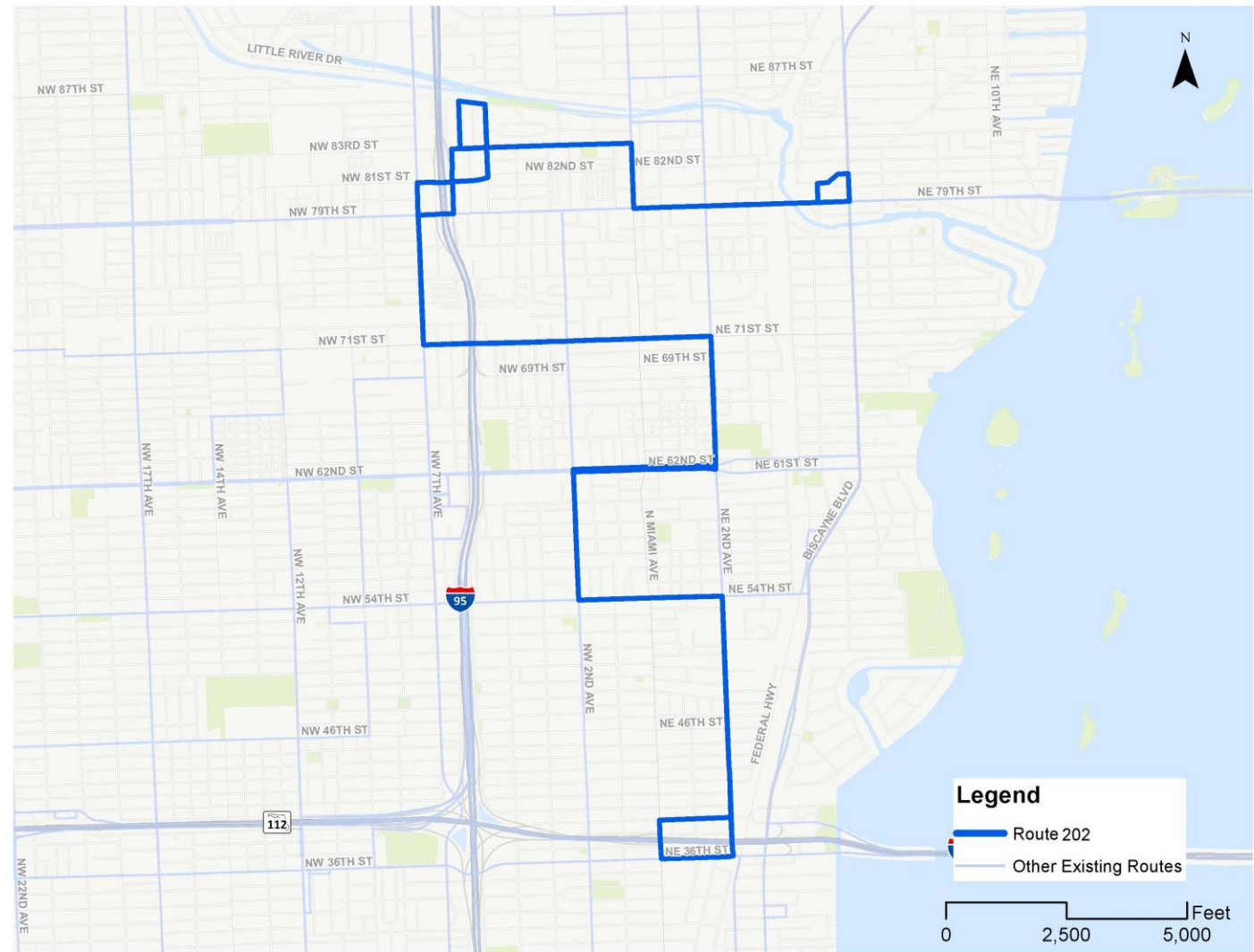


Route 202 – Little Haiti Connection

Key Destinations: Biscayne Shopping Plaza, NE 36 Street, Miami Design Center, NE 2 Avenue, Sabal Palm, Douglas Gardens, Edison Middle School, Village Carver, N. Miami Avenue and NW 83 Street.

| | Weekdays | Weekends |
|--------------------|--------------------|--------------------|
| Peak Frequency | 60 | 60 |
| Off Peak Frequency | 45 | |
| Span of Service | 7:56 AM to 6:12 PM | 7:51 AM to 6:14 PM |

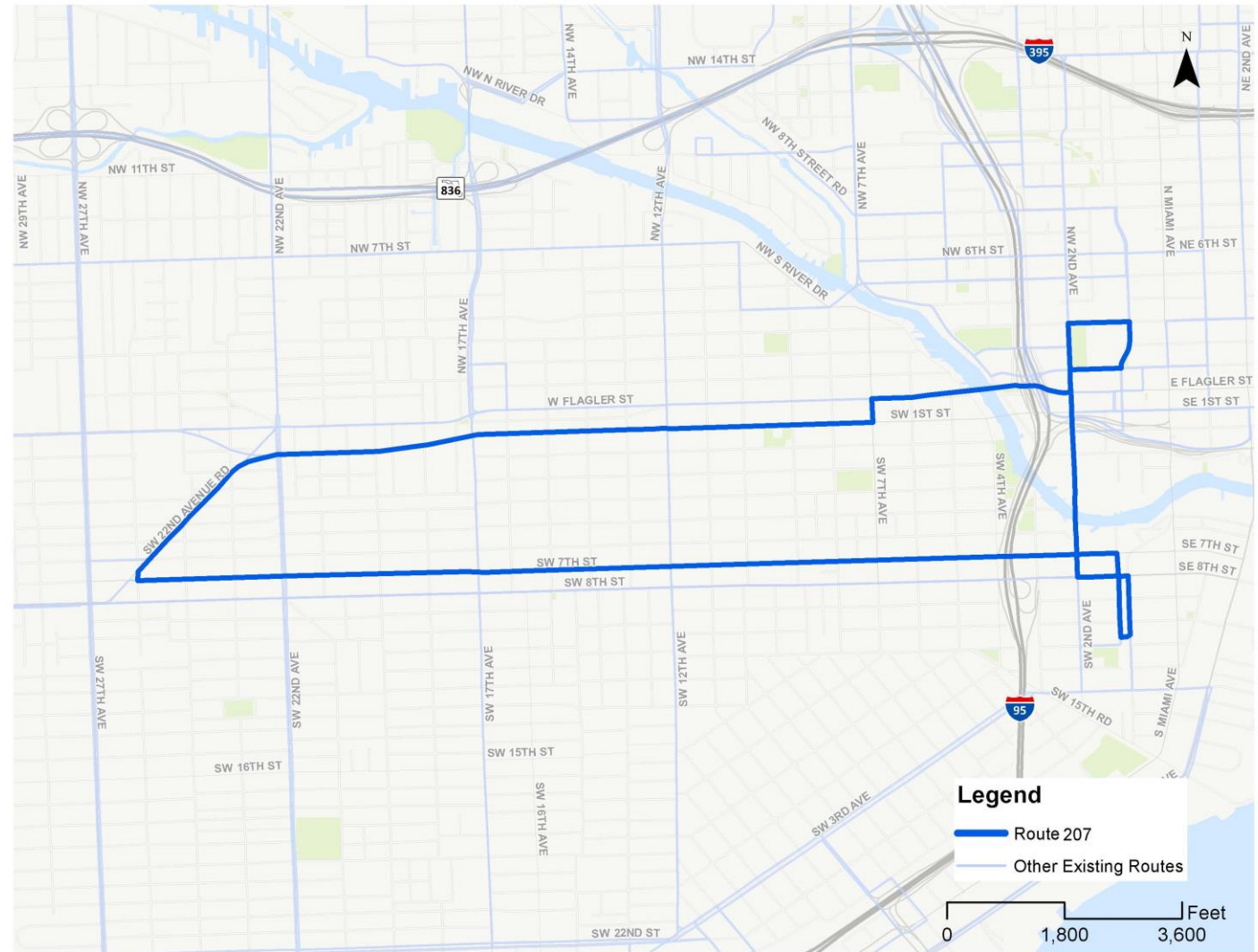
Note:
Discontinued.



Key Destinations: Government Center Metrorail station, Downtown Miami, SW 2 Ave., SW 7 St., Brickell station.

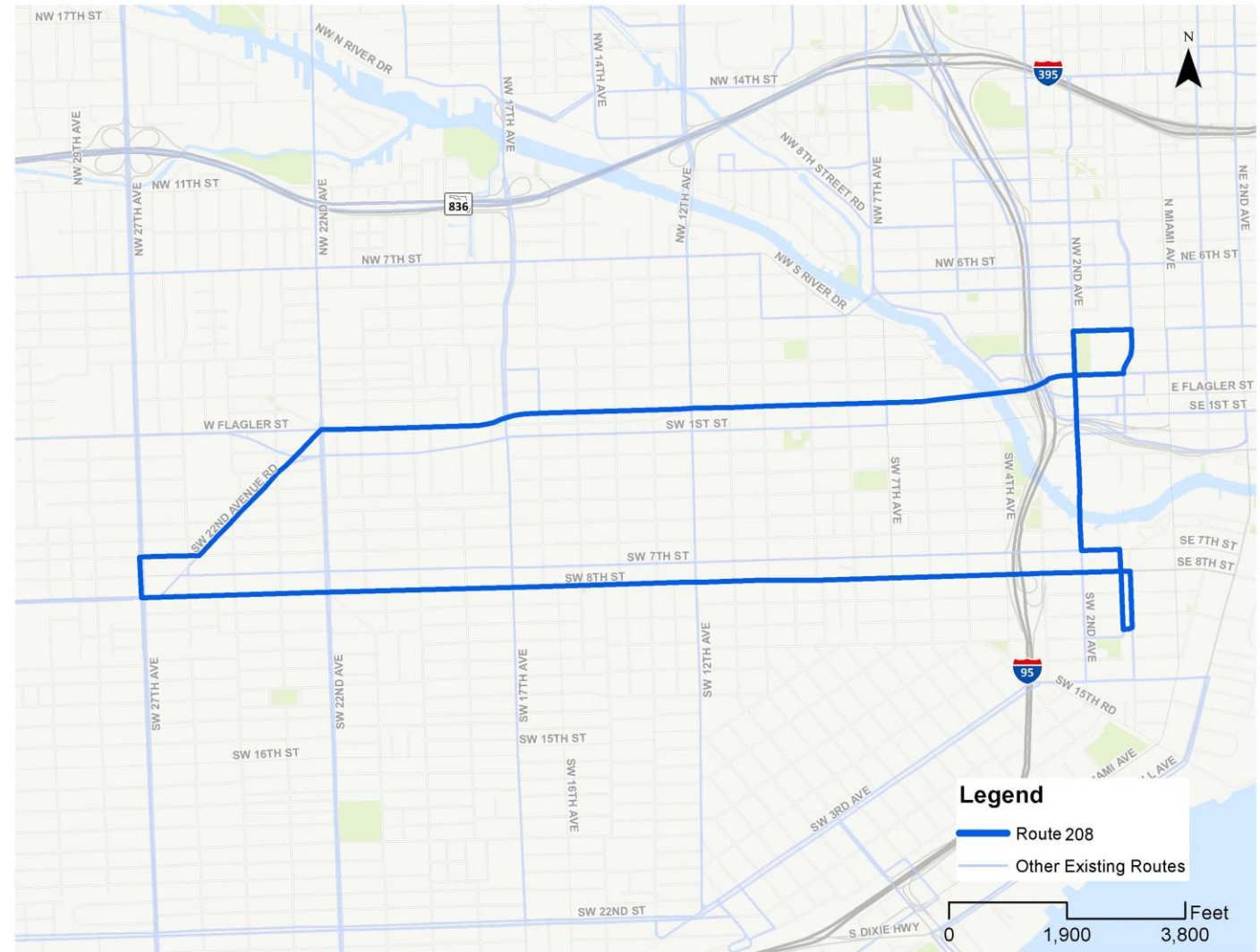
| | Weekdays | Weekends |
|--------------------|--------------------|--------------------|
| Peak Frequency | 15 | 30 |
| Off Peak Frequency | 30 | |
| Span of Service | 6:01 AM to 8:41 PM | 6:05 AM to 8:40 PM |

Note:
Discontinued.



Key Destinations: Government Center
Metrorail station, Downtown Miami, W.
Flagler St., City of Miami Police
Substation, Beacom Blvd., Brickell station.

Note:
Discontinued.

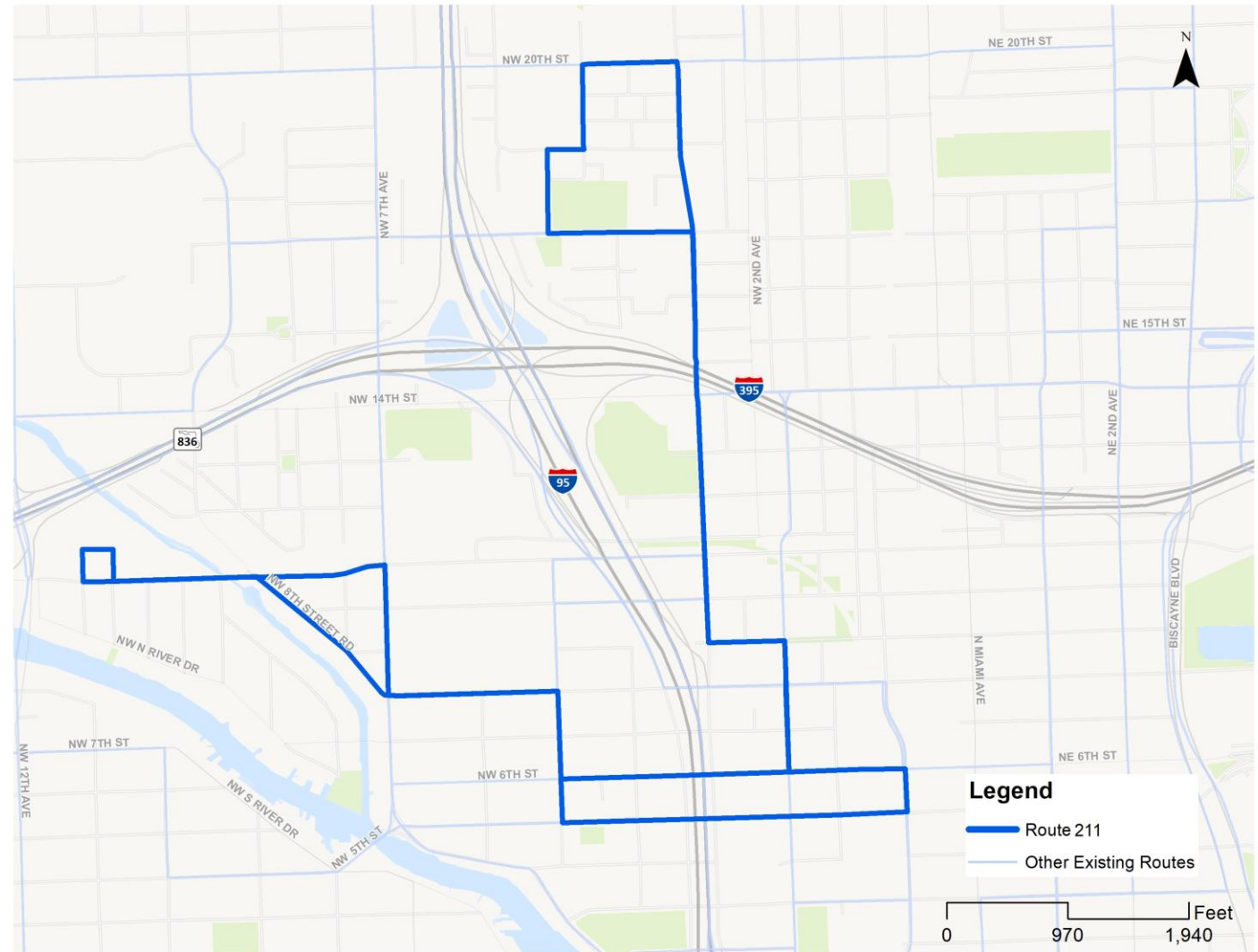


Route 211 – Overtown Circulator

Key Destinations: Culmer Metrorail station, Historic Overtown/Lyric Theatre Metrorail station.

| | Weekdays | Weekends |
|--------------------|---------------------|------------|
| Peak Frequency | No service | No service |
| Off Peak Frequency | 45 | |
| Span of Service | 10:45 AM to 5:06 PM | |

Note:
Discontinued.

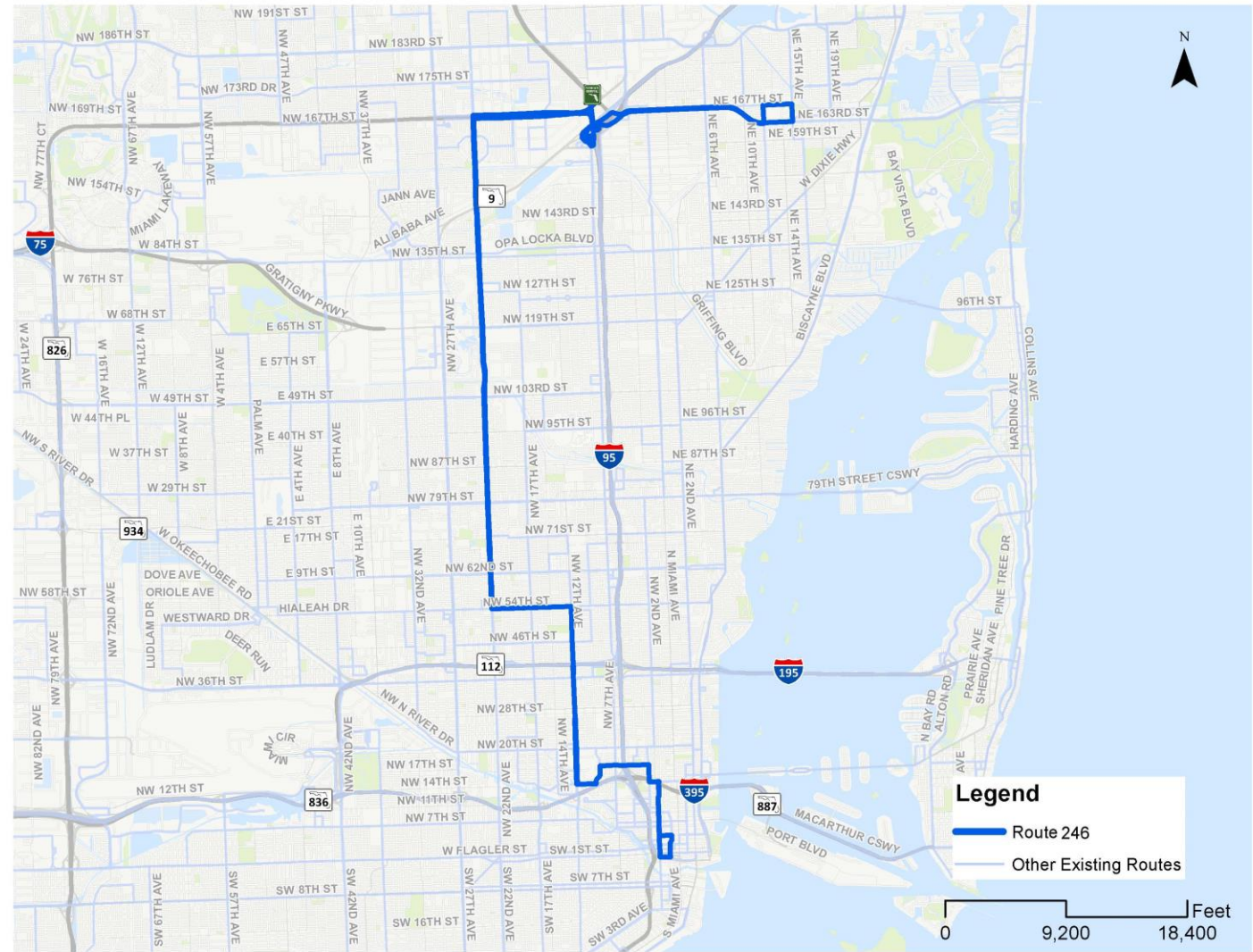


Route 246 – Night Owl

Key Destinations: NE 167 St Terminal, Downtown Miami, Golden Glades Terminal, Allapthah, Santa Clara, Civic Center, Government Center Metrorail and Metromover stations, Downtown Metrobus terminal.

| | Weekdays | Weekends |
|--------------------|---------------------|---------------------|
| Peak Frequency | No service | 60 |
| Off Peak Frequency | 60 | |
| Span of Service | 12:00 AM to 5:06 AM | 12:00 AM to 5:06 AM |

Note:
No Change.

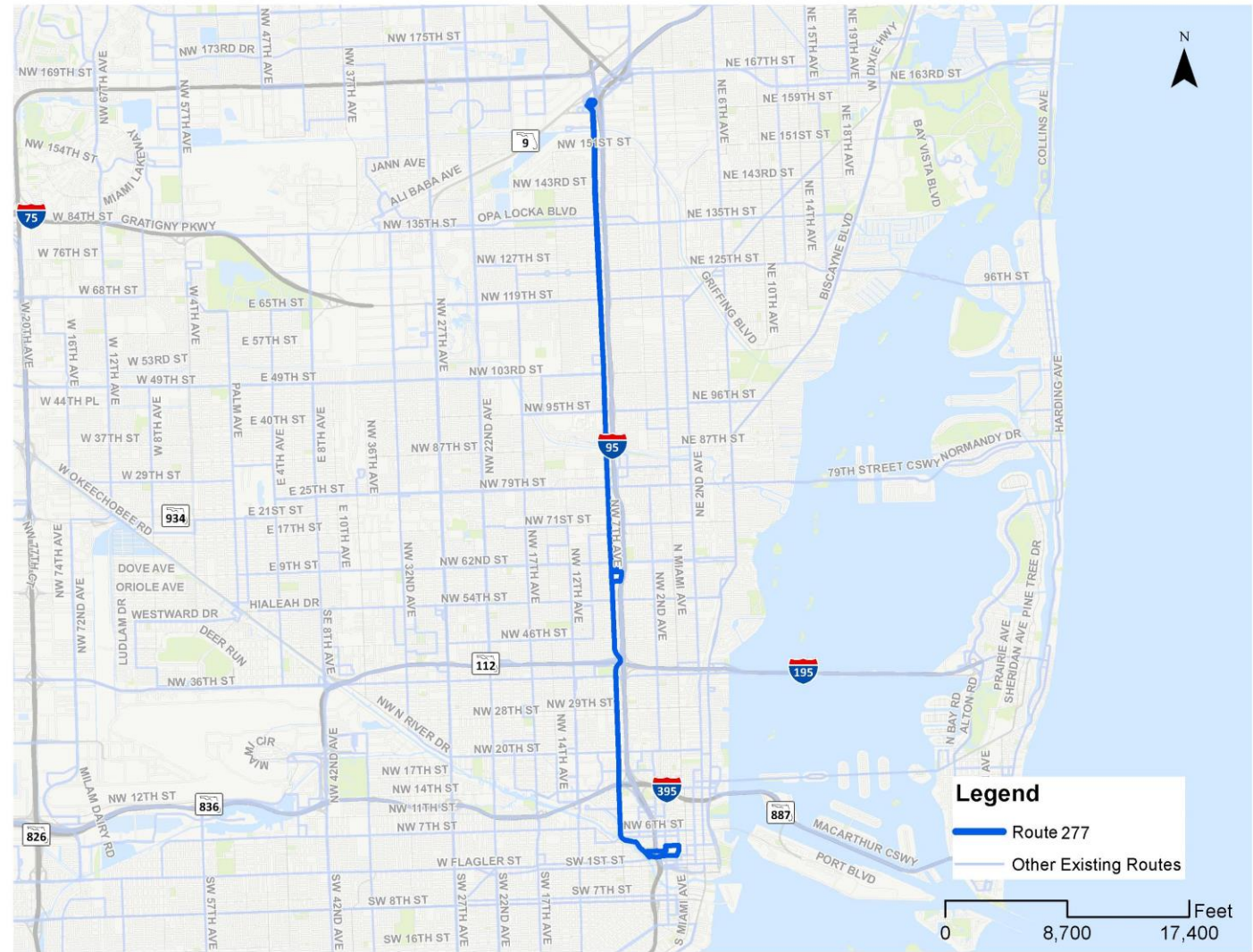


Route 277 – 7 Ave Max

Key Destinations: Golden Glades Park and Ride Lot, Government Center Metrorail and Metromover station, Audrey M Edmonson Transit Village.

| | Weekdays | Weekends |
|--------------------|---|------------|
| Peak Frequency | 24 | No service |
| Off Peak Frequency | No service | |
| Span of Service | 5:05 AM to 9:46 AM; 3:00 PM to 7:34 PM | |

Note:
Discontinued. Areas served by existing
Route 277 will be served by Better Bus
Route 77.

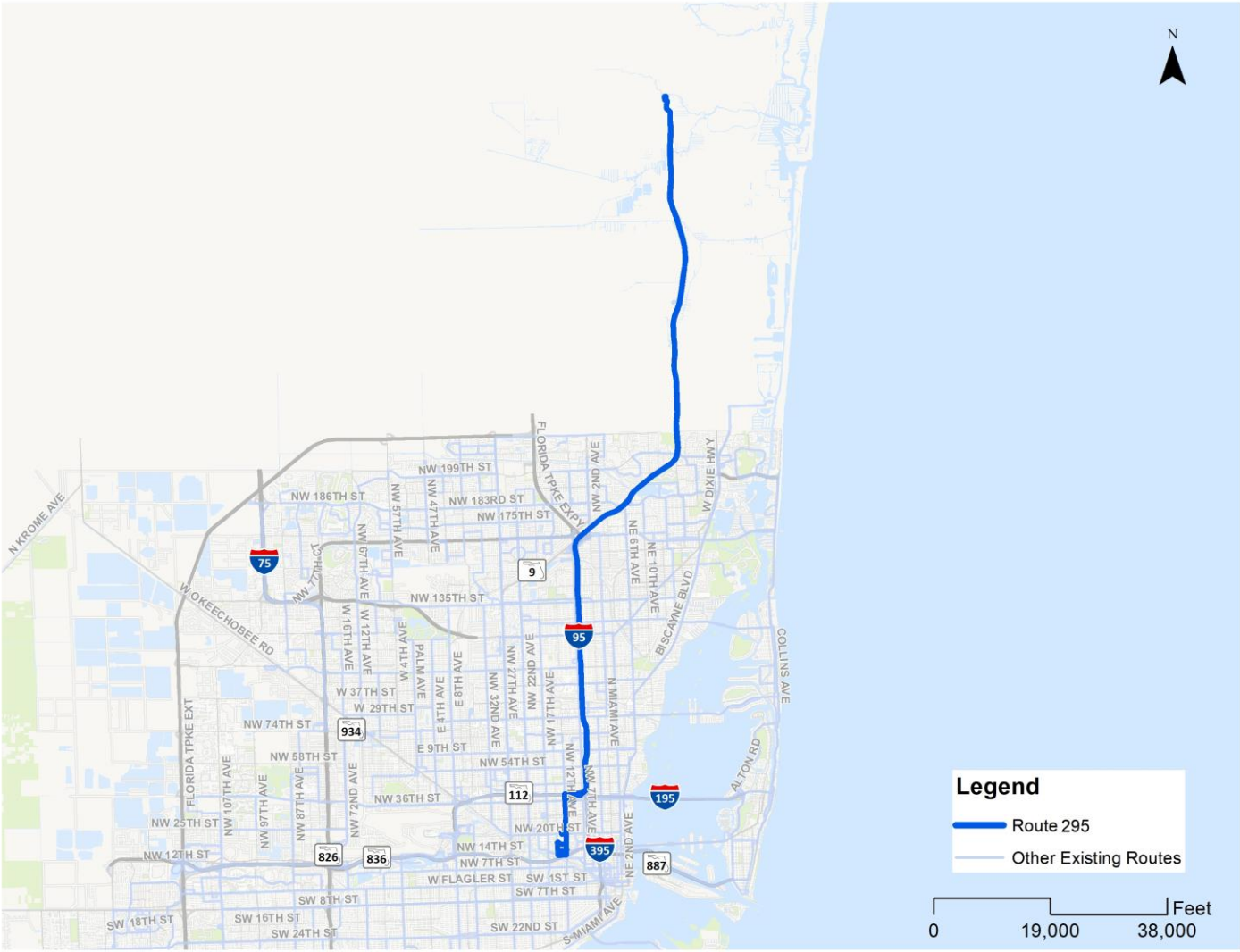


Route 295 – Ft Laud-Civic Center Express

Key Destinations: Sheridan St Tri-Rail station, Health District in Miami, Civic Center Metrorail station and Santa Clara Metrorail station.

| | Weekdays | Weekends |
|--------------------|---|------------|
| Peak Frequency | 30 | No service |
| Off Peak Frequency | No service | |
| Span of Service | 5:30 AM to 9:40 AM; 3:05 PM to 8:49 PM | |

Note:
No change.

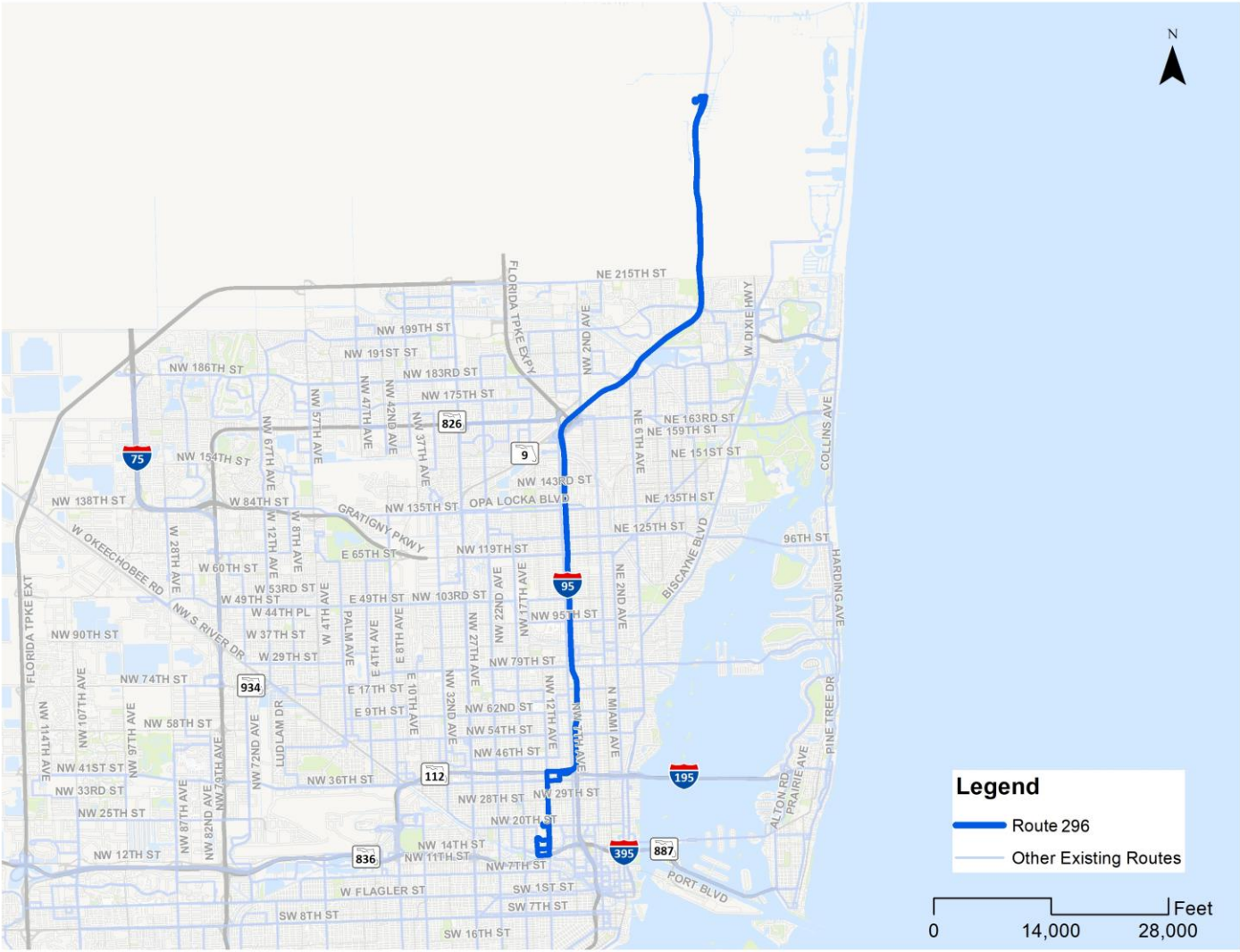


Route 296 – Ft Laud-Civic Center Express

Key Destinations: Broward Blvd Tri-Rail station, Health District in Miami, Civic Center Metrorail station, Santa Clara Metrorail station.

| | Weekdays | Weekends |
|--------------------|---|------------|
| Peak Frequency | 30 | No service |
| Off Peak Frequency | No service | |
| Span of Service | 5:20 AM to 9:27 AM; 3:10 PM to 8:55 PM | |

Note:
No change.

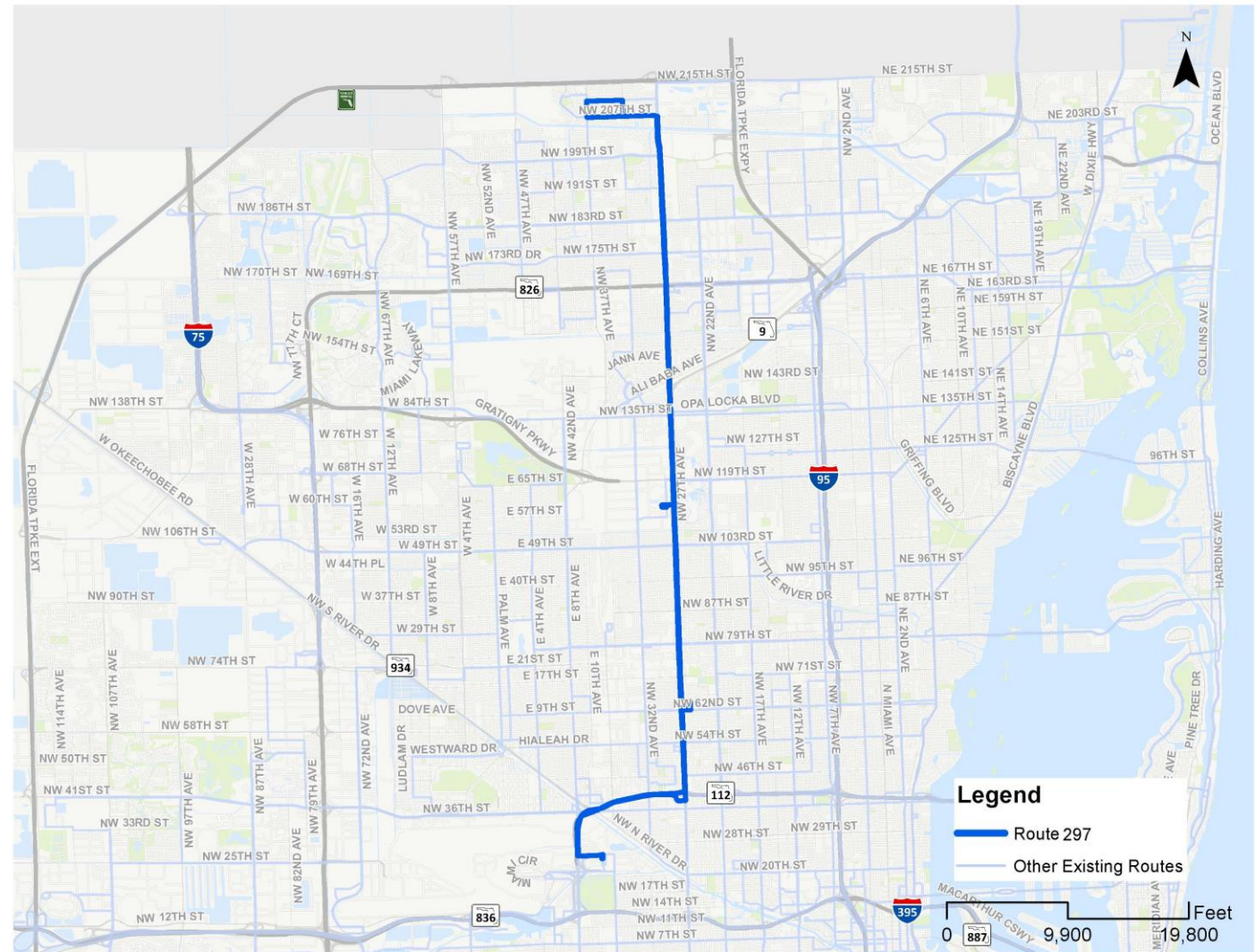


Route 297 – 27 Ave Orange Max

Key Destinations: NW 211 St, Miami International Airport Metrorail Station, Dr. Martin Luther King Jr. Metrorail Station, Brownsville Metrorail Station.

| | Weekdays | Weekends |
|--------------------|--------------------|------------|
| Peak Frequency | 15 | No service |
| Off Peak Frequency | 30 | |
| Span of Service | 5:30 AM to 8:06 PM | |

Note:
Discontinued. Areas served by existing
Route 297 will be served by Better Bus
Route 27.

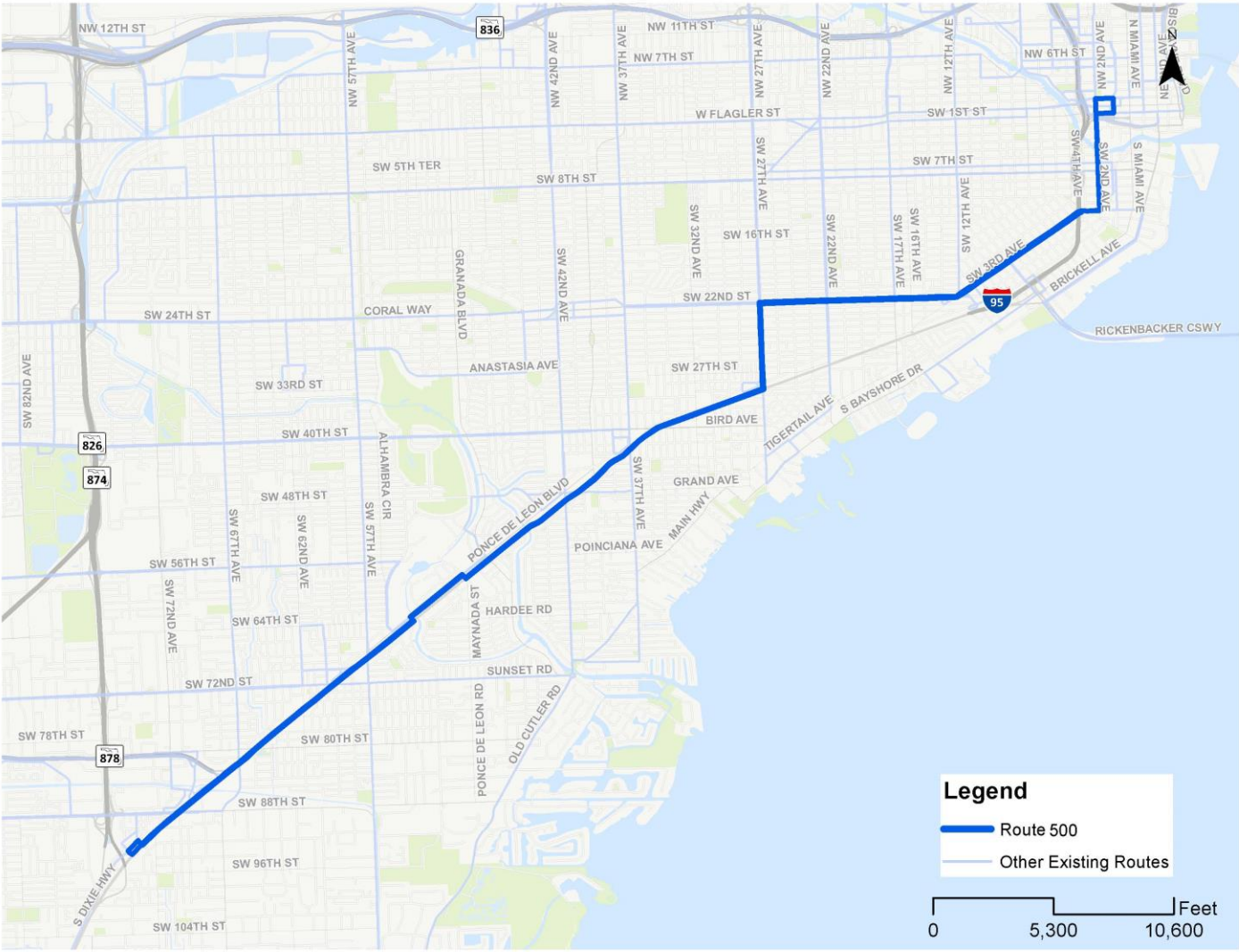


Route 500 – Midnight Owl

Key Destinations: Government Center Metrorail station, Dadeland South Metrorail station, all Metrorail stations between Government Center and Dadeland South.

| | Weekdays | Weekends |
|--------------------|---------------------|---------------------|
| Peak Frequency | No service | 60 |
| Off Peak Frequency | 60 | |
| Span of Service | 12:32 AM to 5:32 AM | 12:32 AM to 5:32 AM |

Note:
No change.



Route 836 – Express to Downtown Miami

Key Destinations: Dolphin Station Park and Ride Lot, Downtown Miami, Historic Overtown/Lyric Theatre Metrorail station, Brightline MiamiCentral station, Wilkie D. Ferguson Jr. Metromover station, Government Center Metrorail and Metromover station, Downtown Metrobus Terminal.

| | Weekdays | Weekends |
|--------------------|--------------|------------|
| Peak Frequency | 10 | No service |
| Off Peak Frequency | 30 | |
| Span of Service | 6 AM to 7 PM | |

Note:
No change.

