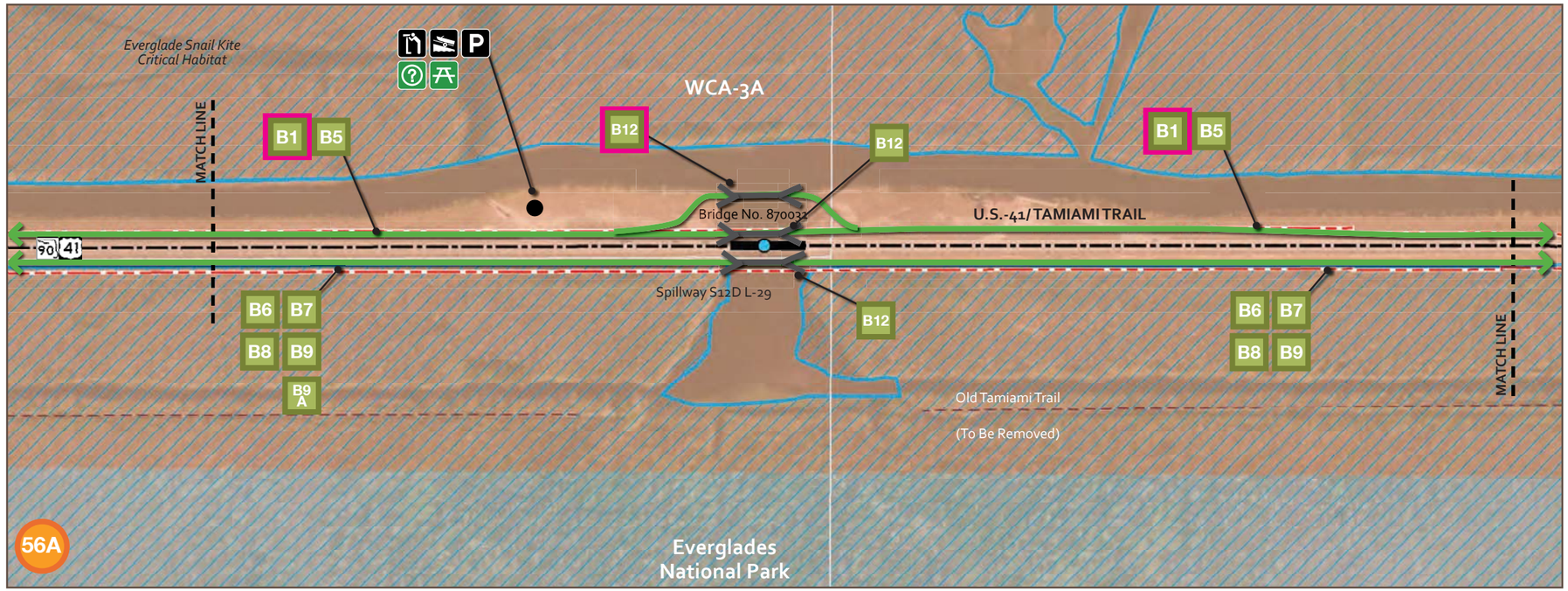

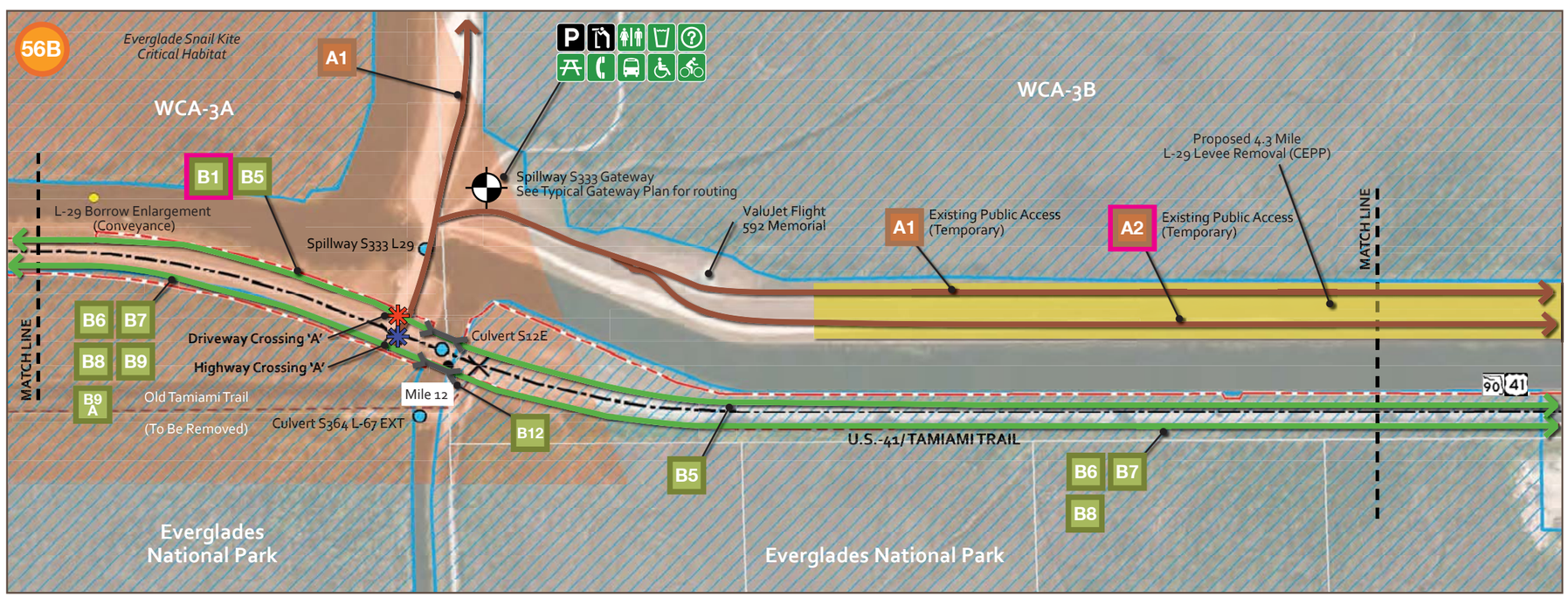

Legend

- A# Trail Section Regular Alternative
- A# Trail Section Prefered Alternative
- Trail Alternative A
- Trail Alternative B
- Trail Alternative C
- Gateway
- Transit Hub
- Hub
- Major Trailhead
- Minor Trailhead
- Rest Area
- Rest Stop
- Restrooms
- Drinking Water
- Food
- Nature Viewing
- Hiking
- Overnight Facility
- Sight-seeing
- Information
- Parking
- Picnic Table
- Phone/ Emergency Call Box
- Boat/ Kayak/ Canoe Launch
- Accessible
- Bike Rental
- Transit Stop
- Existing Amenity
- Proposed Amenity
- Highway/ Street Crossing
- Driveway Crossing
- Private/Resident Unit
- Point of Interest
- Park (Local, State, Federal)
- Historical Structures
- SFWMD Water Control Structure
- Right of Way
- County Line
- Old Tamiami Trail
- Existing Hiking Trail
- Existing Motorized Trail
- Road Centerline
- Roadway Bridge
- Trail Bridge
- Wayside Park
- Microwave Tower
- Contaminated Site
- Waste Facility
- Traffic Signal
- Intersection
- Parcel Line
- Conservation Project Tamiami Trail Culverts
- Proposed Conservation Save Our Rivers/FF
- Critical Habitat
- Wetland Area

N

0 150 300 600 ft.

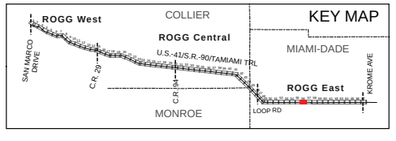

Legend

- A# Trail Section Regular Alternative
- A# Trail Section Prefered Alternative
- Trail Alternative A
- Trail Alternative B
- Trail Alternative C
- Gateway
- Transit Hub
- Hub
- Major Trailhead
- Minor Trailhead
- Rest Area
- Rest Stop
- Restrooms
- Drinking Water
- Food
- Nature Viewing
- Hiking
- Overnight Facility
- Sight-seeing
- Information
- Parking
- Picnic Table
- Phone/ Emergency Call Box
- Boat/ Kayak/ Canoe Launch
- Accessible
- Bike Rental
- Transit Stop
- Existing Amenity
- Proposed Amenity
- Highway/ Street Crossing
- Driveway Crossing
- Private/Resident Unit
- Point of Interest
- Park (Local, State, Federal)
- Historical Structures
- SFWMD Water Control Structure
- Right of Way
- County Line
- Old Tamiami Trail
- Existing Hiking Trail
- Existing Motorized Trail
- Road Centerline
- Roadway Bridge
- Trail Bridge
- Wayside Park
- Microwave Tower
- Contaminated Site
- Waste Facility
- Traffic Signal
- Intersection
- Parcel Line
- Conservation Project Tamiami Trail Culverts
- Proposed Conservation Save Our Rivers/FF
- Critical Habitat
- Wetland Area

N

0 150 300 600 ft.

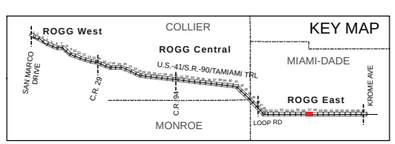

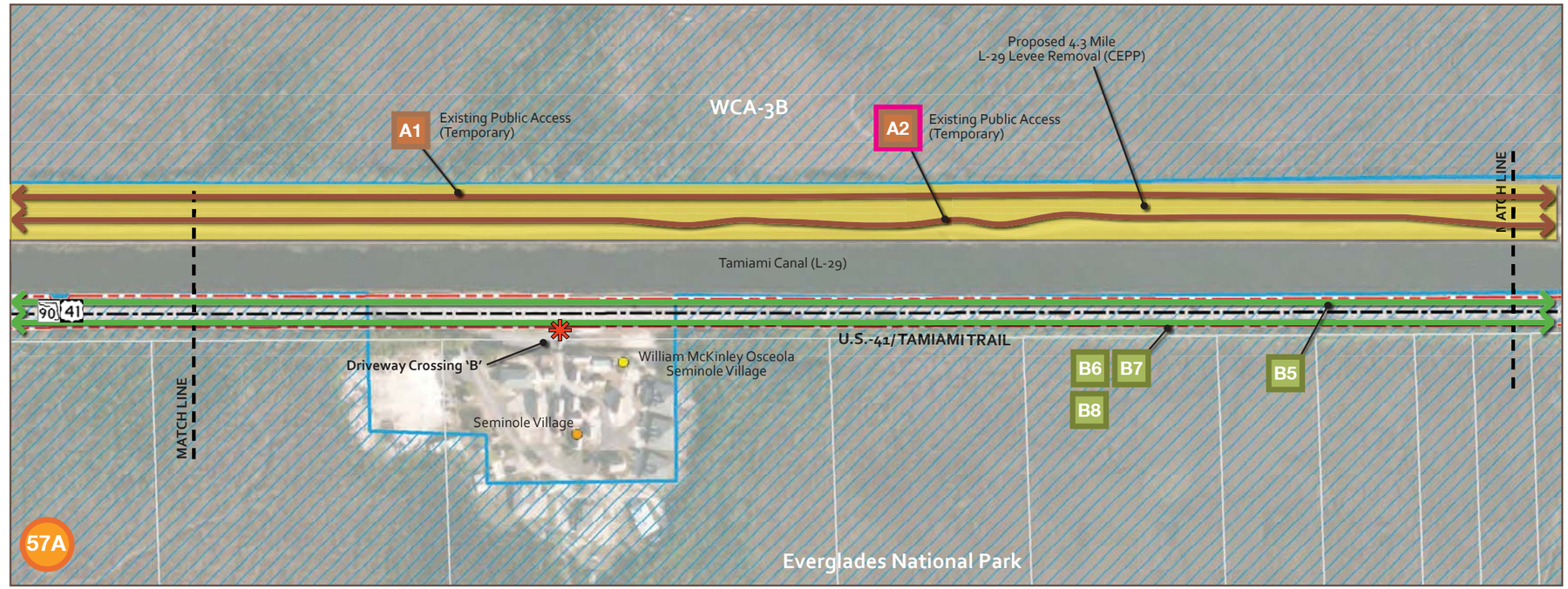

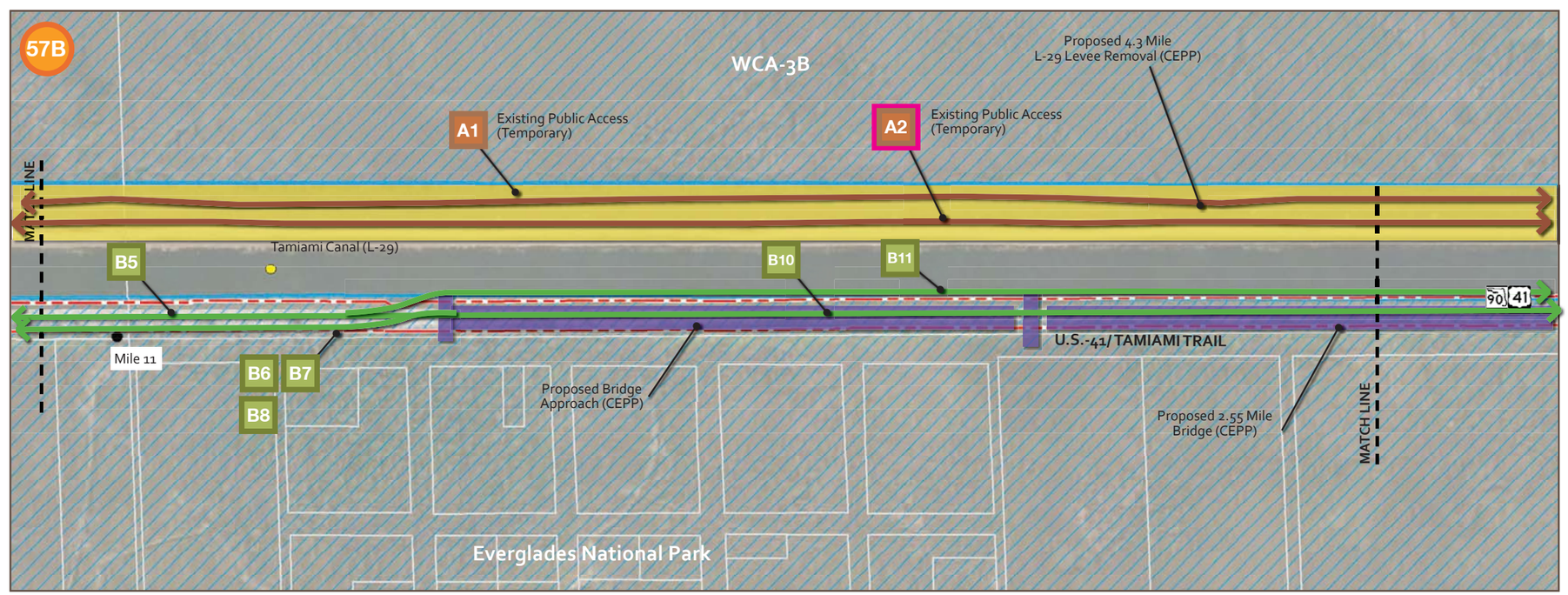

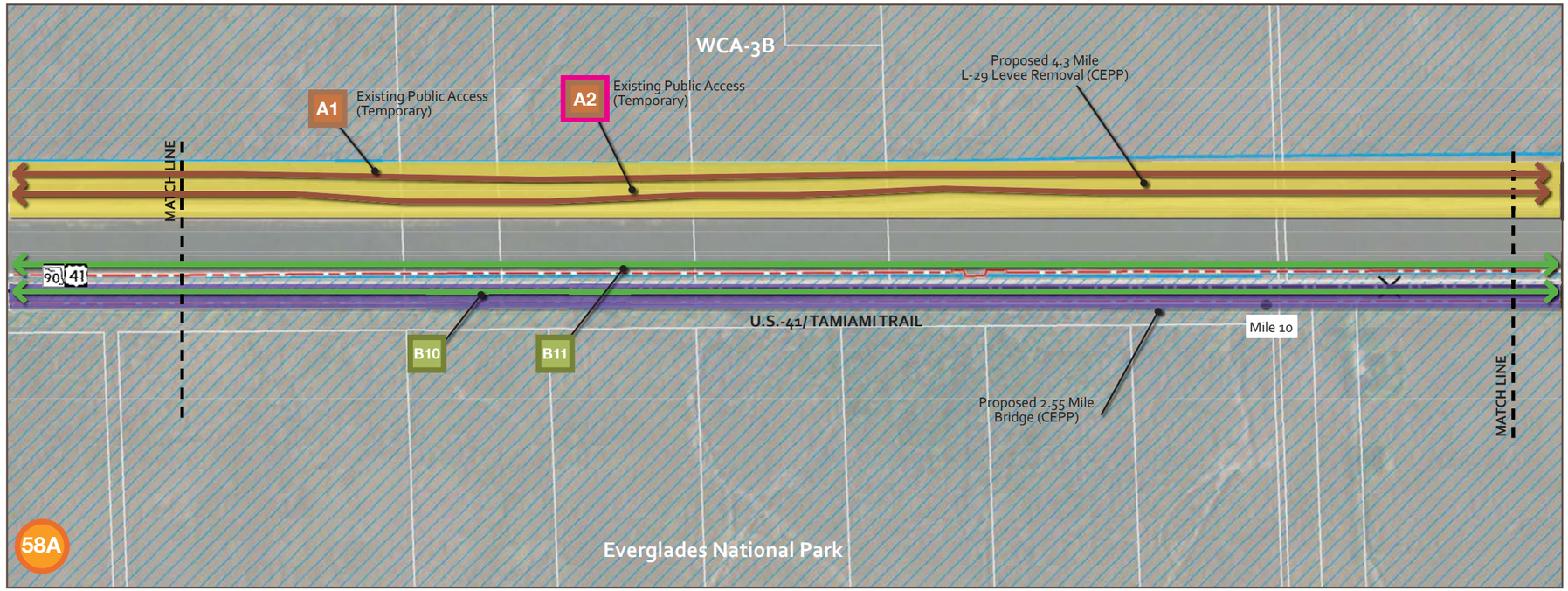
WCA-3B
A1
Existing Public Access (Temporary)
A2
Existing Public Access (Temporary)
Proposed 4.3 Mile L-29 Levee Removal (CEPP)
MATCH LINE
90 41
U.S.-41/ TAMIAMI TRAIL
Mile 10
B10
B11
Proposed 2.55 Mile Bridge (CEPP)
MATCH LINE
58A
Everglades National Park

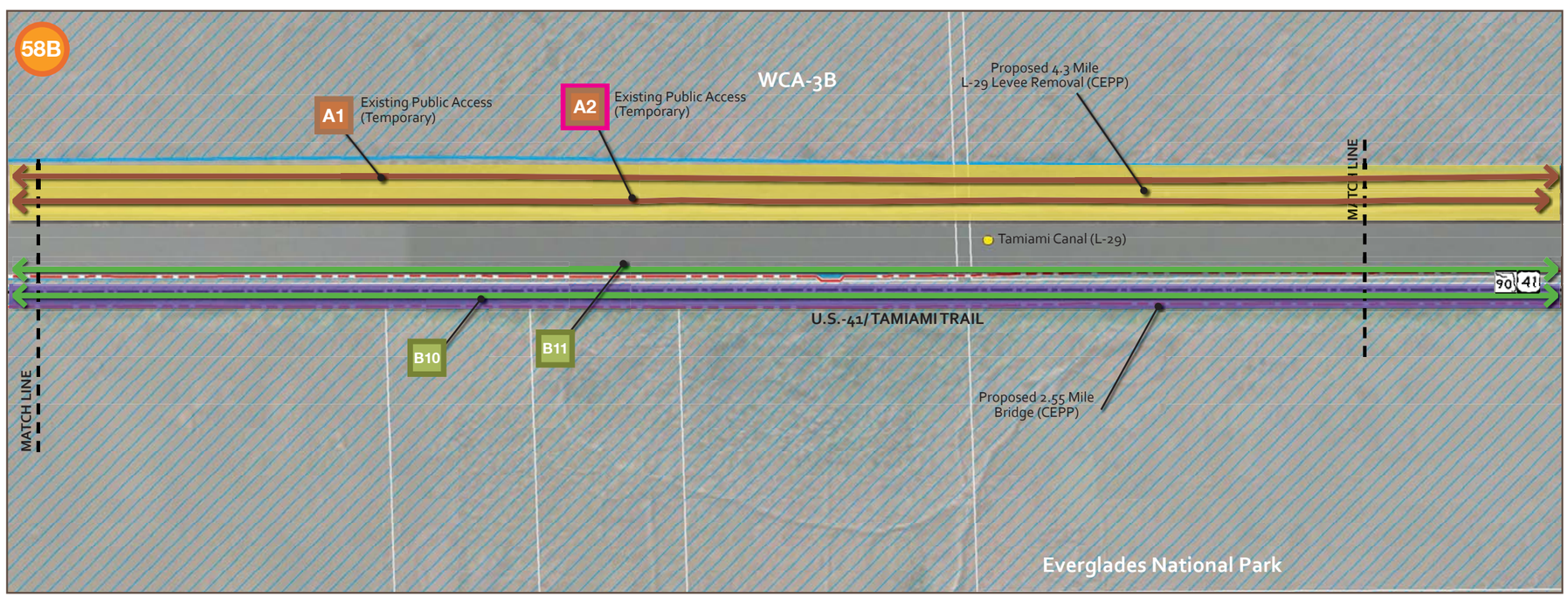
58B
WCA-3B
A1
Existing Public Access (Temporary)
A2
Existing Public Access (Temporary)
Proposed 4.3 Mile L-29 Levee Removal (CEPP)
MATCH LINE
Tamiami Canal (L-29)
90 41
U.S.-41/ TAMIAMI TRAIL
B10
B11
Proposed 2.55 Mile Bridge (CEPP)
MATCH LINE
Everglades National Park

Legend
A# Trail Section Regular Alternative
A# Trail Section Prefered Alternative
Trail Alternative A
Trail Alternative B
Trail Alternative C
Gateway
Transit Hub
Hub
Major Trailhead
Minor Trailhead
Rest Area
Rest Stop
Restrooms
Drinking Water
Food
Nature Viewing
Hiking
Overnight Facility
Sight-seeing
Information
Parking
Picnic Table
Phone/ Emergency Call Box
Boat/ Kayak/ Canoe Launch
Accessible
Bike Rental
Transit Stop
Existing Amenity
Proposed Amenity
Highway/ Street Crossing
Driveway Crossing
Private/Resident Unit
Point of Interest
Park (Local, State, Federal)
Historical Structures
SFWMD Water Control Structure
Right of Way
County Line
Old Tamiami Trail
Existing Hiking Trail
Existing Motorized Trail
Road Centerline
Roadway Bridge
Trail Bridge
Wayside Park
Microwave Tower
Contaminated Site
Waste Facility
Traffic Signal
Intersection
Parcel Line
Conservation Project Tamiami Trail Culverts
Proposed Conservation Save Our Rivers/FF
Critical Habitat
Wetland Area
N
0 150 300 600 ft.
KEY MAP
ROGG West
COLLIER
ROGG Central
U.S.-41/S.R.-90/TAMIAMI TRL
MIAMI-DADE
ROGG East
MONROE
SAN MARCO DRIVE
C.R. 29
C.R. 94
LOOP RD
KROME AVE

Legend

- A# Trail Section Regular Alternative
- A# Trail Section Prefered Alternative
- Trail Alternative A
- Trail Alternative B
- Trail Alternative C
- Gateway
- Transit Hub
- Hub
- Major Trailhead
- Minor Trailhead
- Rest Area
- Rest Stop
- Restrooms
- Drinking Water
- Food
- Nature Viewing
- Hiking
- Overnight Facility
- Sight-seeing
- Information
- Parking
- Picnic Table
- Phone/ Emergency Call Box
- Boat/ Kayak/ Canoe Launch
- Accessible
- Bike Rental
- Transit Stop
- Existing Amenity
- Proposed Amenity
- Highway/ Street Crossing
- Driveway Crossing
- Private/Resident Unit
- Point of Interest
- Park (Local, State, Federal)
- Historical Structures
- SFWMD Water Control Structure
- Right of Way
- County Line
- Old Tamiami Trail
- Existing Hiking Trail
- Existing Motorized Trail
- Road Centerline
- Roadway Bridge
- Trail Bridge
- Wayside Park
- Microwave Tower
- Contaminated Site
- Waste Facility
- Traffic Signal
- Intersection
- Parcel Line
- Conservation Project Tamiami Trail Culverts
- Proposed Conservation Save Our Rivers/FF
- Critical Habitat
- Wetland Area

N

0 150 300 600 ft.

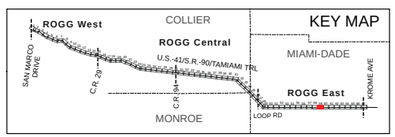

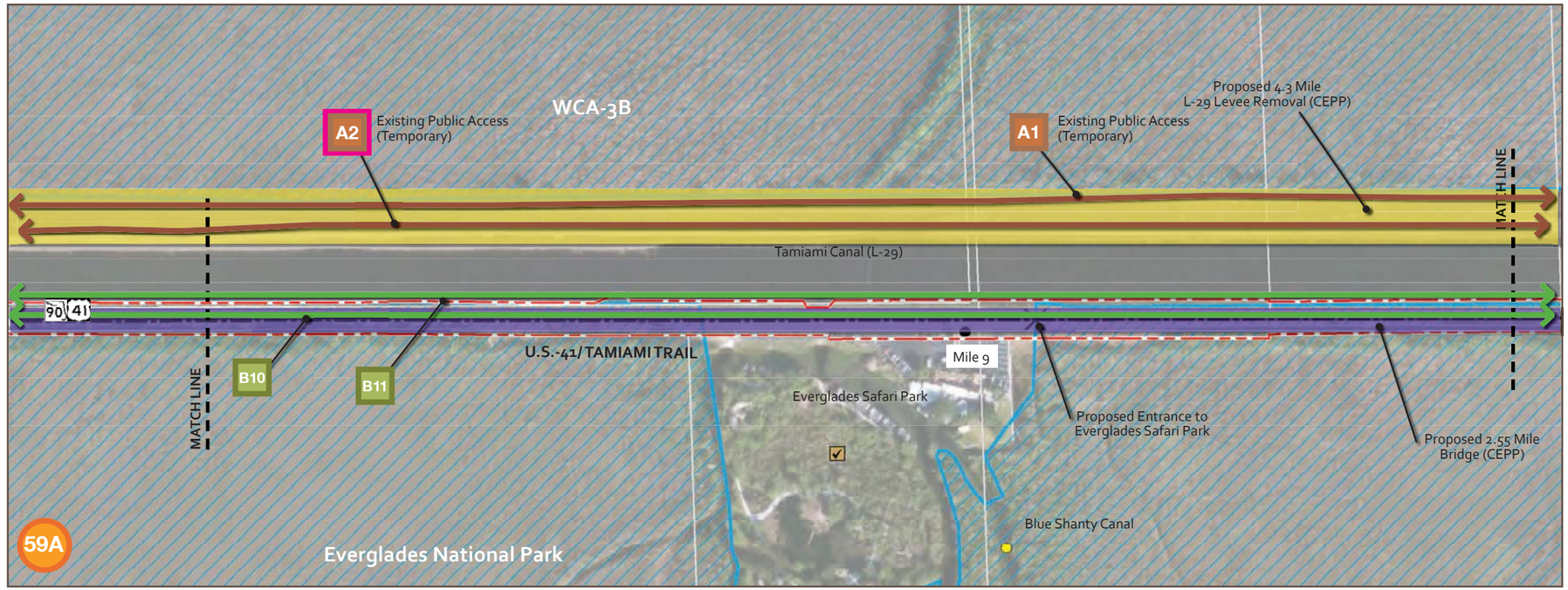

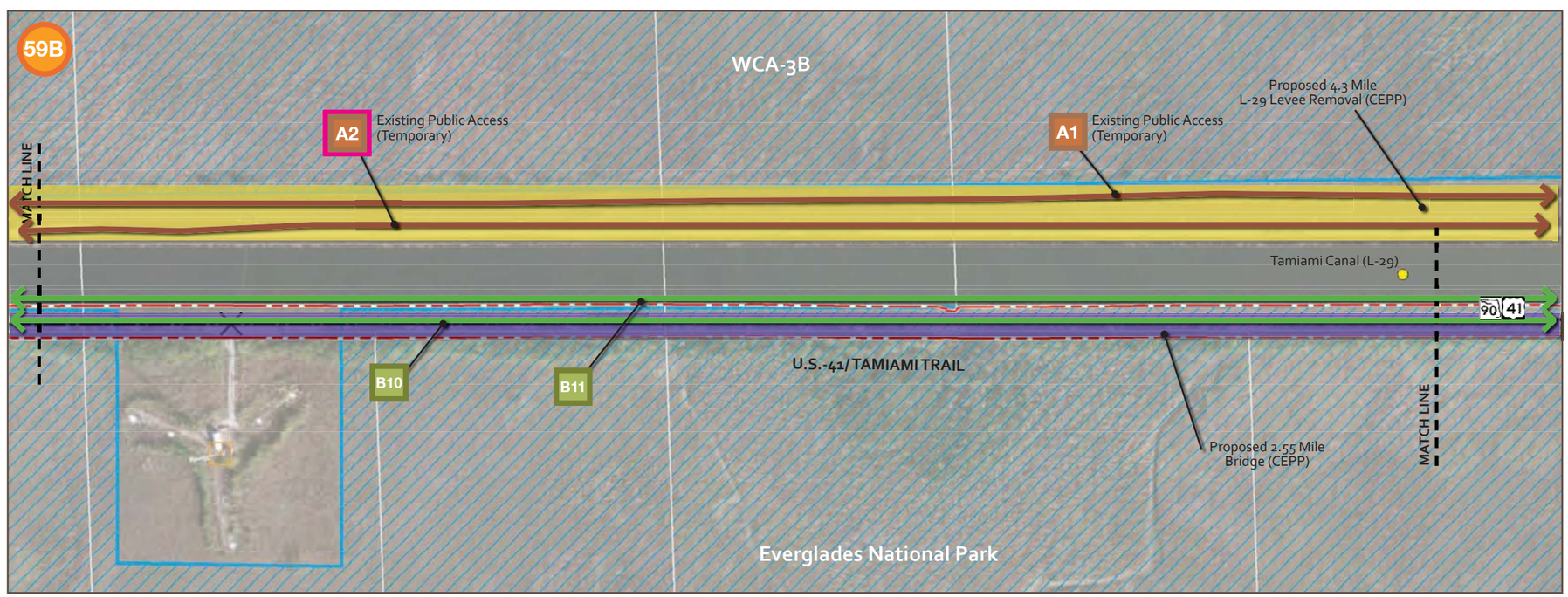

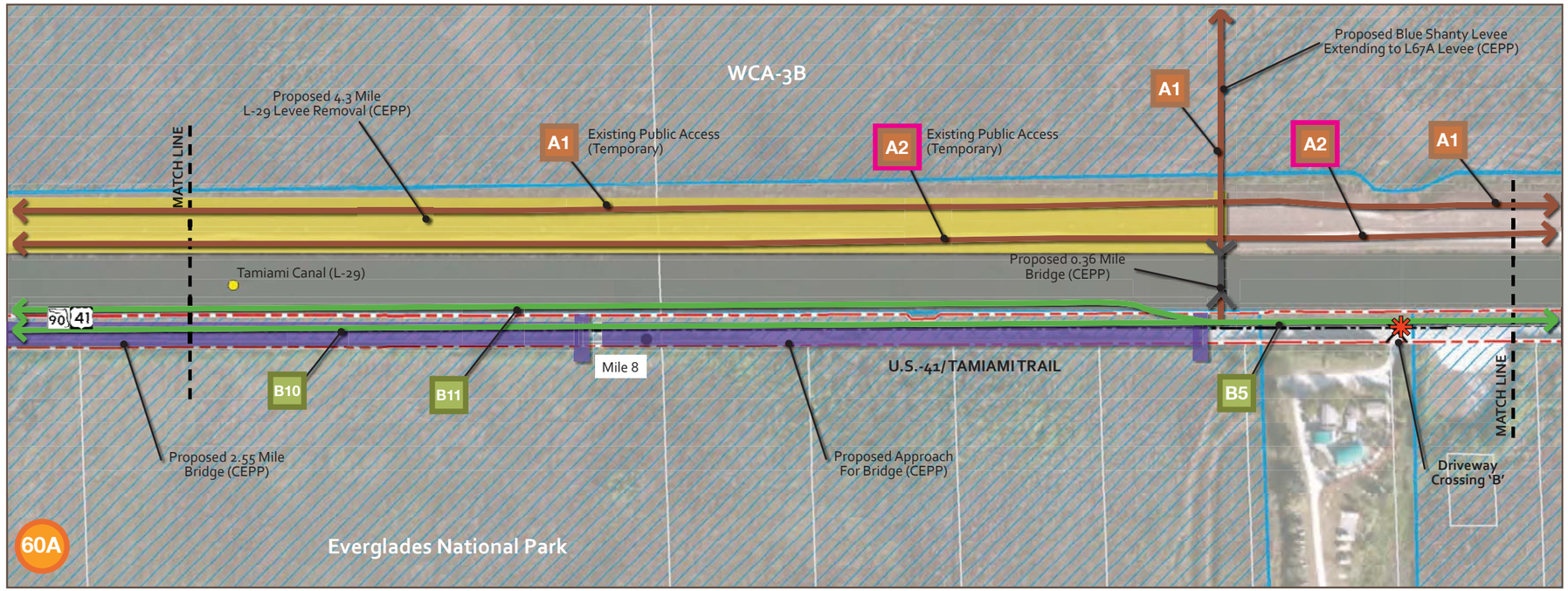

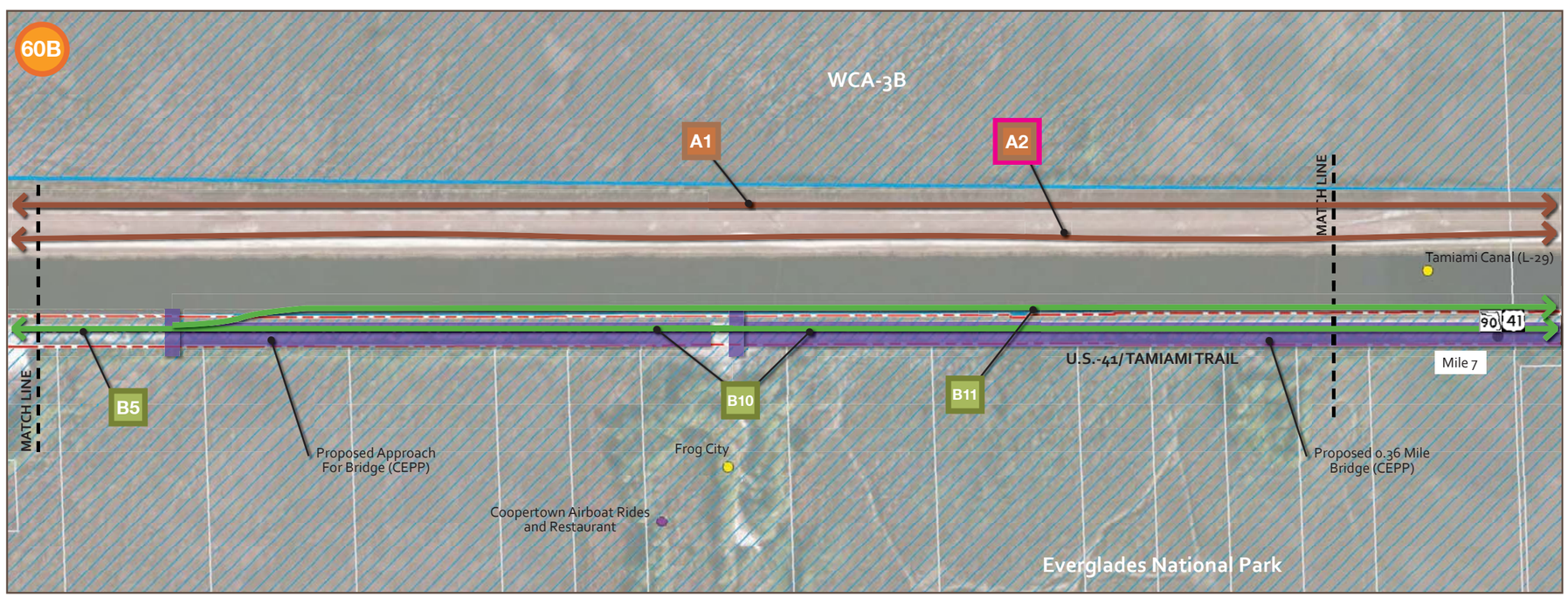

Legend

- A# Trail Section Regular Alternative
- A# Trail Section Prefered Alternative
- Trail Alternative A
- Trail Alternative B
- Trail Alternative C
- Gateway
- Transit Hub
- Hub
- Major Trailhead
- Minor Trailhead
- Rest Area
- Rest Stop
- Restrooms
- Drinking Water
- Food
- Nature Viewing
- Hiking
- Overnight Facility
- Sight-seeing
- Information
- Parking
- Picnic Table
- Phone/ Emergency Call Box
- Boat/ Kayak/ Canoe Launch
- Accessible
- Bike Rental
- Transit Stop
- Existing Amenity
- Proposed Amenity
- Highway/ Street Crossing
- Driveway Crossing
- Private/Resident Unit
- Point of Interest
- Park (Local, State, Federal)
- Historical Structures
- SFWMD Water Control Structure
- Right of Way
- County Line
- Old Tamiami Trail
- Existing Hiking Trail
- Existing Motorized Trail
- Road Centerline
- Roadway Bridge
- Trail Bridge
- Wayside Park
- Microwave Tower
- Contaminated Site
- Waste Facility
- Traffic Signal
- Intersection
- Parcel Line
- Conservation Project Tamiami Trail Culverts
- Proposed Conservation Save Our Rivers/FF
- Critical Habitat
- Wetland Area

N
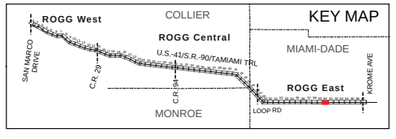
0 150 300 600 ft.