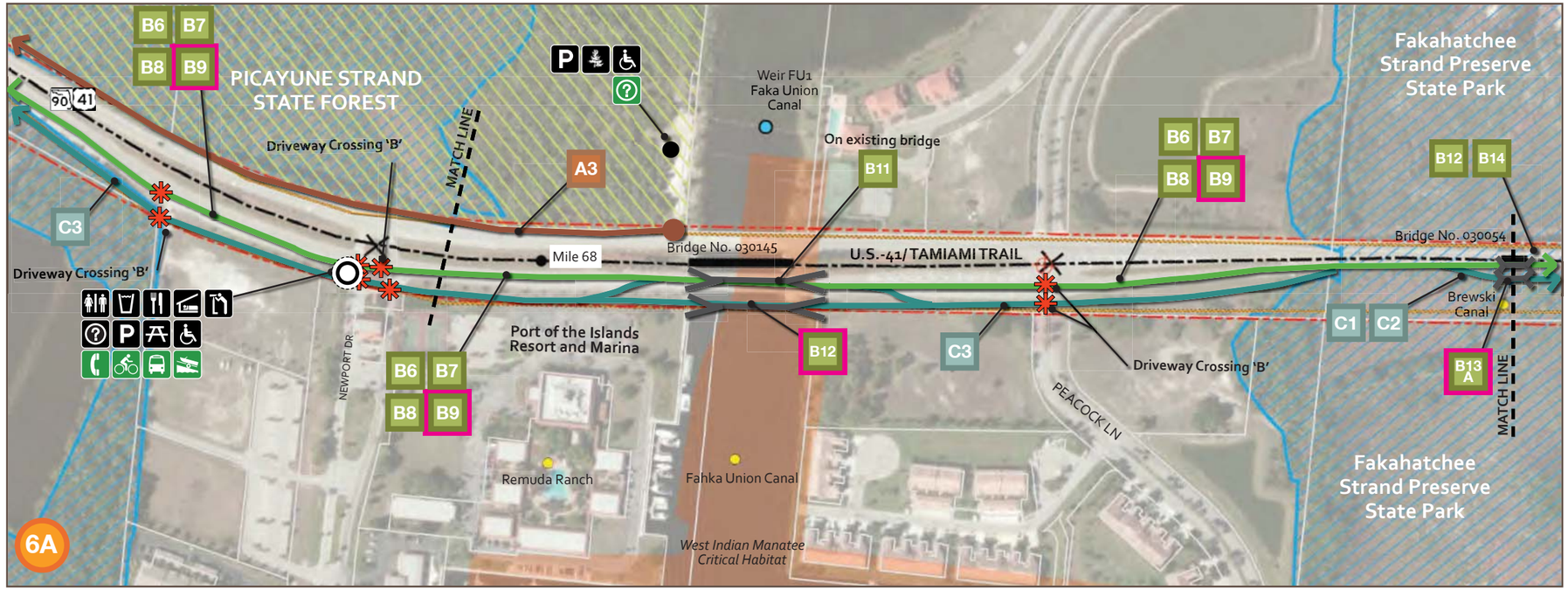

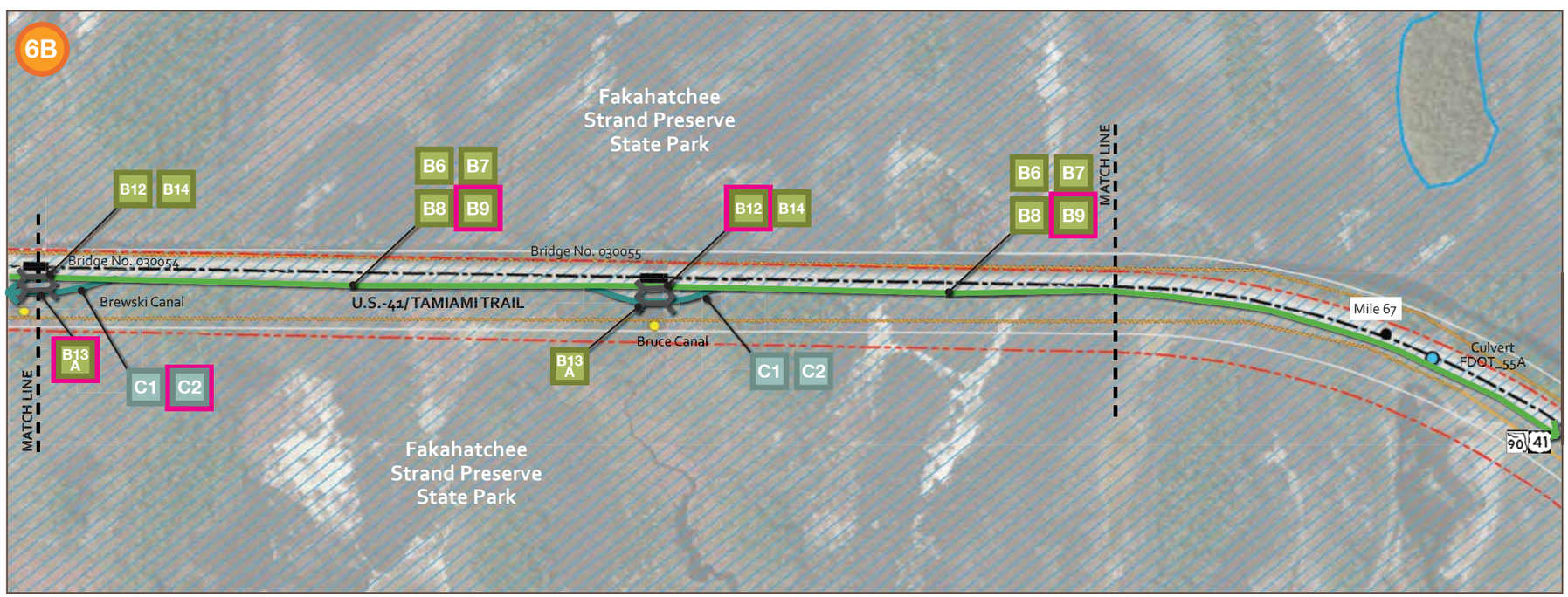

Legend

- A# Trail Section Regular Alternative
- A# Trail Section Prefered Alternative
- Trail Alternative A
- Trail Alternative B
- Trail Alternative C
- Gateway
- Transit Hub
- Hub
- Major Trailhead
- Minor Trailhead
- Rest Area
- Rest Stop
- Restrooms
- Drinking Water
- Food
- Nature Viewing
- Hiking
- Overnight Facility
- Sight-seeing
- Information
- Parking
- Picnic Table
- Phone/ Emergency Call Box
- Boat/ Kayak/ Canoe Launch
- Accessible
- Bike Rental
- Transit Stop
- Existing Amenity
- Proposed Amenity
- Highway/ Street Crossing
- Driveway Crossing
- Private/Resident Unit
- Point of Interest
- Park (Local, State, Federal)
- Historical Structures
- SFWMD Water Control Structure
- Right of Way
- County Line
- Old Tamiami Trail
- Existing Hiking Trail
- Existing Motorized Trail
- Road Centerline
- Roadway Bridge
- Trail Bridge
- Wayside Park
- Microwave Tower
- Contaminated Site
- Waste Facility
- Traffic Signal
- Intersection
- Parcel Line
- Conservation Project Tamiami Trail Culverts
- Proposed Conservation Save Our Rivers/FF
- Critical Habitat
- Wetland Area

N

0 150 300 600 ft.

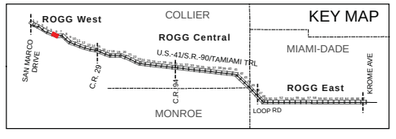

Legend

- A# Trail Section Regular Alternative
- A# Trail Section Prefered Alternative
- Trail Alternative A
- Trail Alternative B
- Trail Alternative C
- Gateway
- Transit Hub
- Hub
- Major Trailhead
- Minor Trailhead
- Rest Area
- Rest Stop
- Restrooms
- Drinking Water
- Food
- Nature Viewing
- Hiking
- Overnight Facility
- Sight-seeing
- Information
- Parking
- Picnic Table
- Phone/ Emergency Call Box
- Boat/ Kayak/ Canoe Launch
- Accessible
- Bike Rental
- Transit Stop
- Existing Amenity
- Proposed Amenity
- Highway/ Street Crossing
- Driveway Crossing
- Private/Resident Unit
- Point of Interest
- Park (Local, State, Federal)
- Historical Structures
- SFWMD Water Control Structure
- Right of Way
- County Line
- Old Tamiami Trail
- Existing Hiking Trail
- Existing Motorized Trail
- Road Centerline
- Roadway Bridge
- Trail Bridge
- Wayside Park
- Microwave Tower
- Contaminated Site
- Waste Facility
- Traffic Signal
- Intersection
- Parcel Line
- Conservation Project Tamiami Trail Culverts
- Proposed Conservation Save Our Rivers/FF
- Critical Habitat
- Wetland Area

N

0 150 300 600 ft.

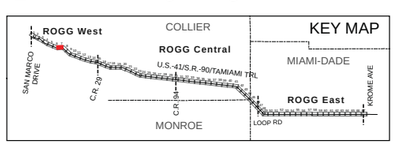

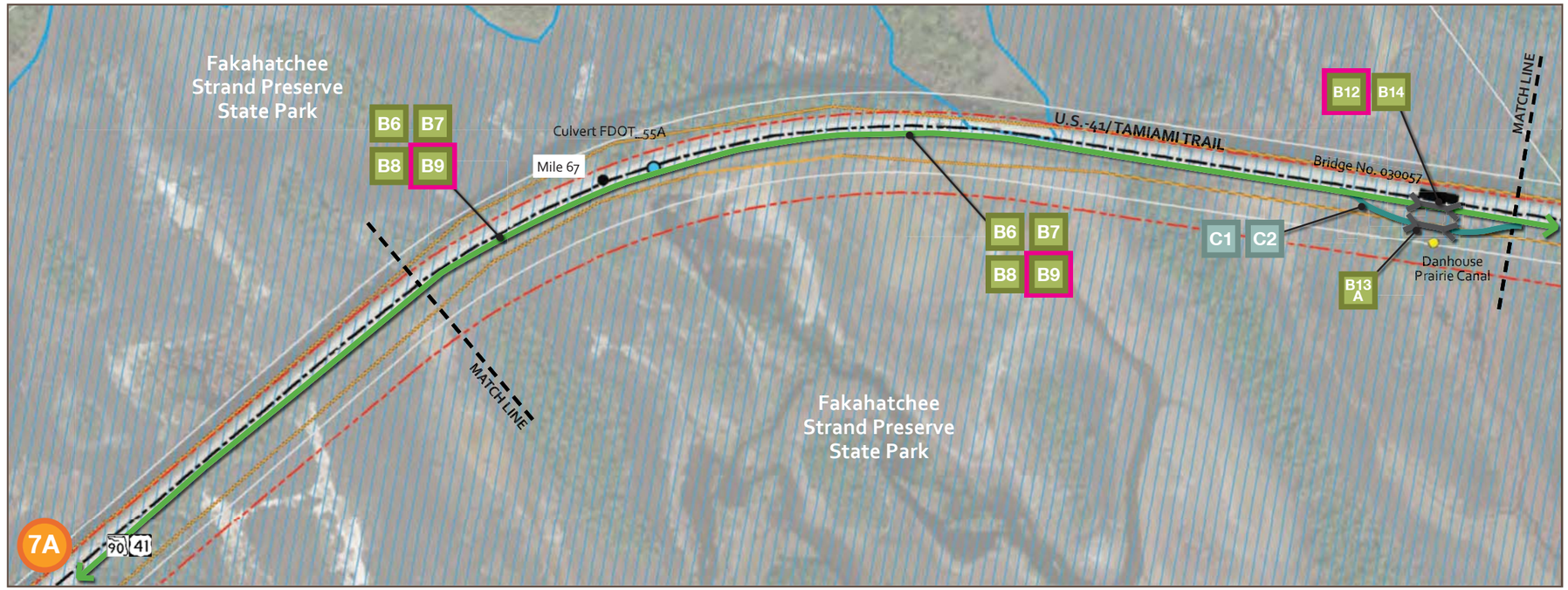

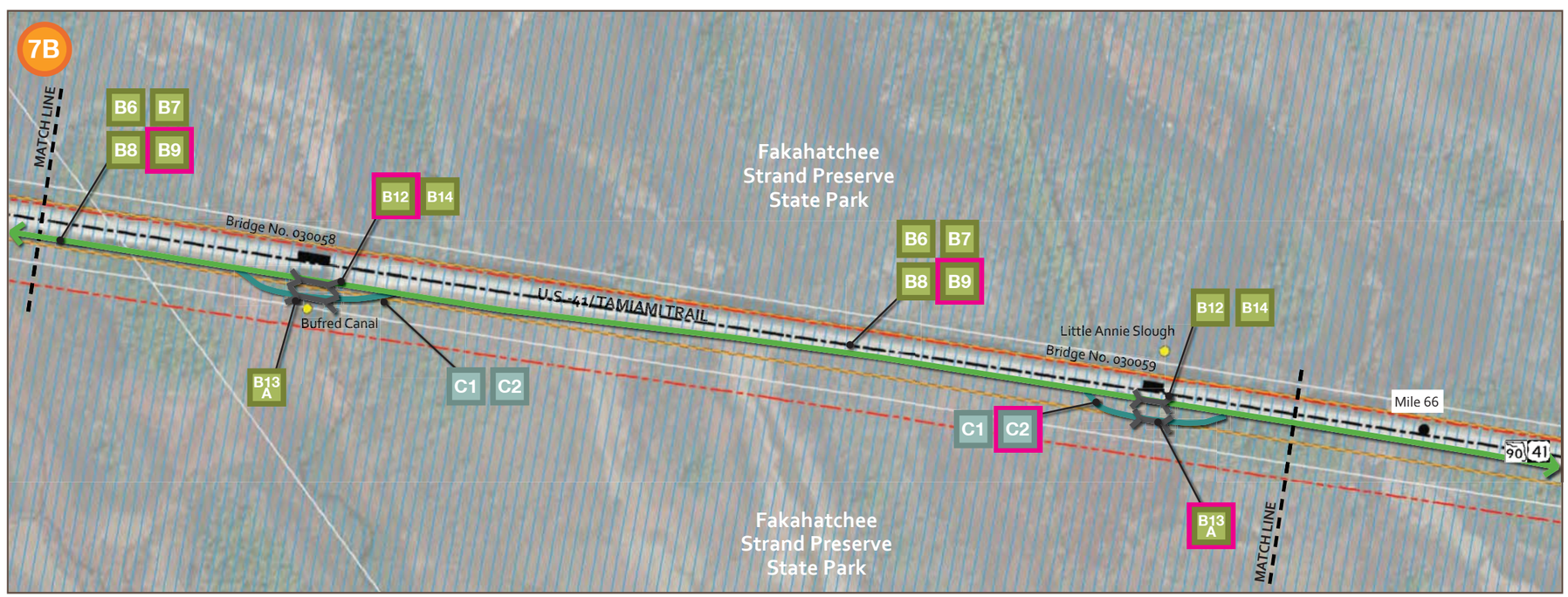

Draft - January 2015

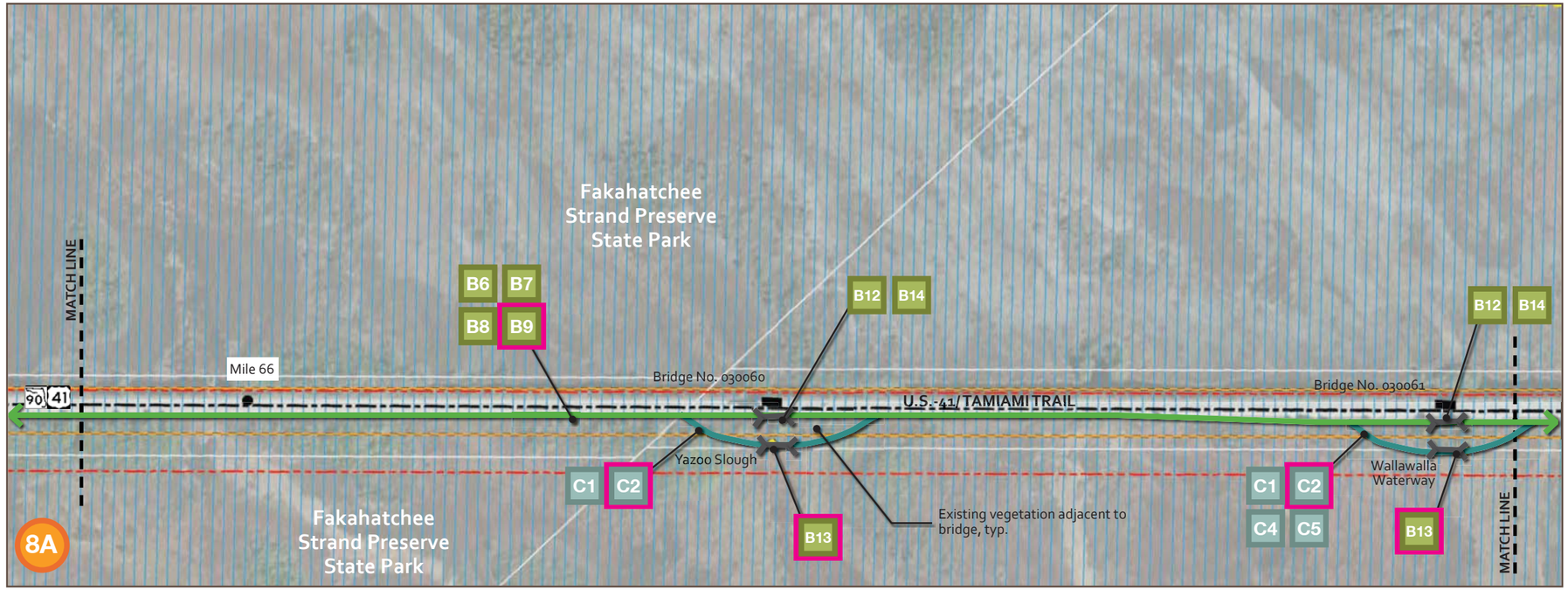

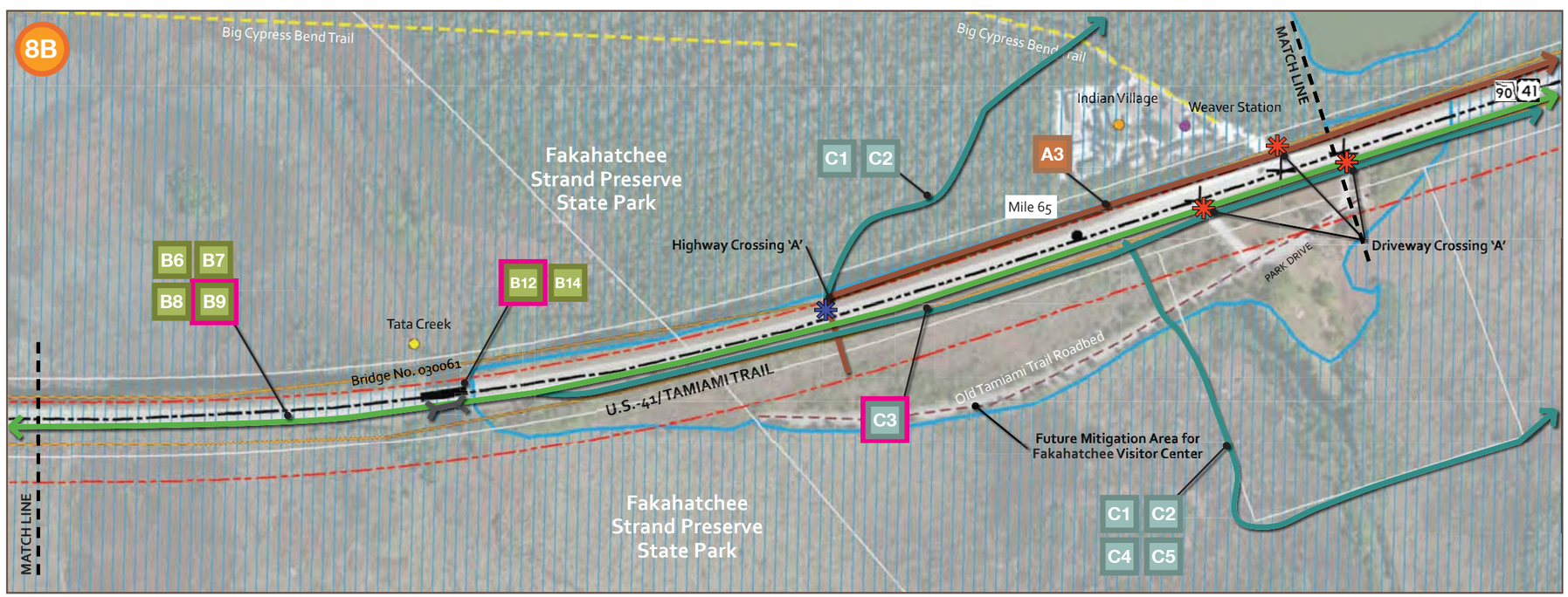

Legend

- A# Trail Section Regular Alternative
- A# Trail Section Prefered Alternative
- Trail Alternative A
- Trail Alternative B
- Trail Alternative C
- Gateway
- Transit Hub
- Hub
- Major Trailhead
- Minor Trailhead
- Rest Area
- Rest Stop
- Restrooms
- Drinking Water
- Food
- Nature Viewing
- Hiking
- Overnight Facility
- Sight-seeing
- Information
- Parking
- Picnic Table
- Phone/ Emergency Call Box
- Boat/ Kayak/ Canoe Launch
- Accessible
- Bike Rental
- Transit Stop
- Existing Amenity
- Proposed Amenity
- Highway/ Street Crossing
- Driveway Crossing
- Private/Resident Unit
- Point of Interest
- Park (Local, State, Federal)
- Historical Structures
- SFWMD Water Control Structure
- Right of Way
- County Line
- Old Tamiami Trail
- Existing Hiking Trail
- Existing Motorized Trail
- Road Centerline
- Roadway Bridge
- Trail Bridge
- Wayside Park
- Microwave Tower
- Contaminated Site
- Waste Facility
- Traffic Signal
- Intersection
- Parcel Line
- Conservation Project Tamiami Trail Culverts
- Proposed Conservation Save Our Rivers/FF
- Critical Habitat
- Wetland Area

N

0 150 300 600 ft.

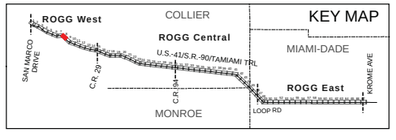

Legend

- A# Trail Section Regular Alternative
- A# Trail Section Prefered Alternative
- Trail Alternative A
- Trail Alternative B
- Trail Alternative C
- Gateway
- Transit Hub
- Hub
- Major Trailhead
- Minor Trailhead
- Rest Area
- Rest Stop
- Restrooms
- Drinking Water
- Food
- Nature Viewing
- Hiking
- Overnight Facility
- Sight-seeing
- Information
- Parking
- Picnic Table
- Phone/ Emergency Call Box
- Boat/ Kayak/ Canoe Launch
- Accessible
- Bike Rental
- Transit Stop
- Existing Amenity
- Proposed Amenity
- Highway/ Street Crossing
- Driveway Crossing
- Private/Resident Unit
- Point of Interest
- Park (Local, State, Federal)
- Historical Structures
- SFWMD Water Control Structure
- Right of Way
- County Line
- Old Tamiami Trail
- Existing Hiking Trail
- Existing Motorized Trail
- Road Centerline
- Roadway Bridge
- Trail Bridge
- Wayside Park
- Microwave Tower
- Contaminated Site
- Waste Facility
- Traffic Signal
- Intersection
- Parcel Line
- Conservation Project Tamiami Trail Culverts
- Proposed Conservation Save Our Rivers/FF
- Critical Habitat
- Wetland Area

N

0 150 300 600 ft.

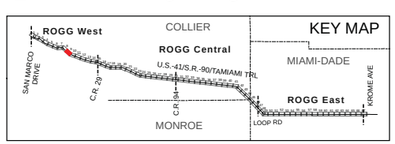

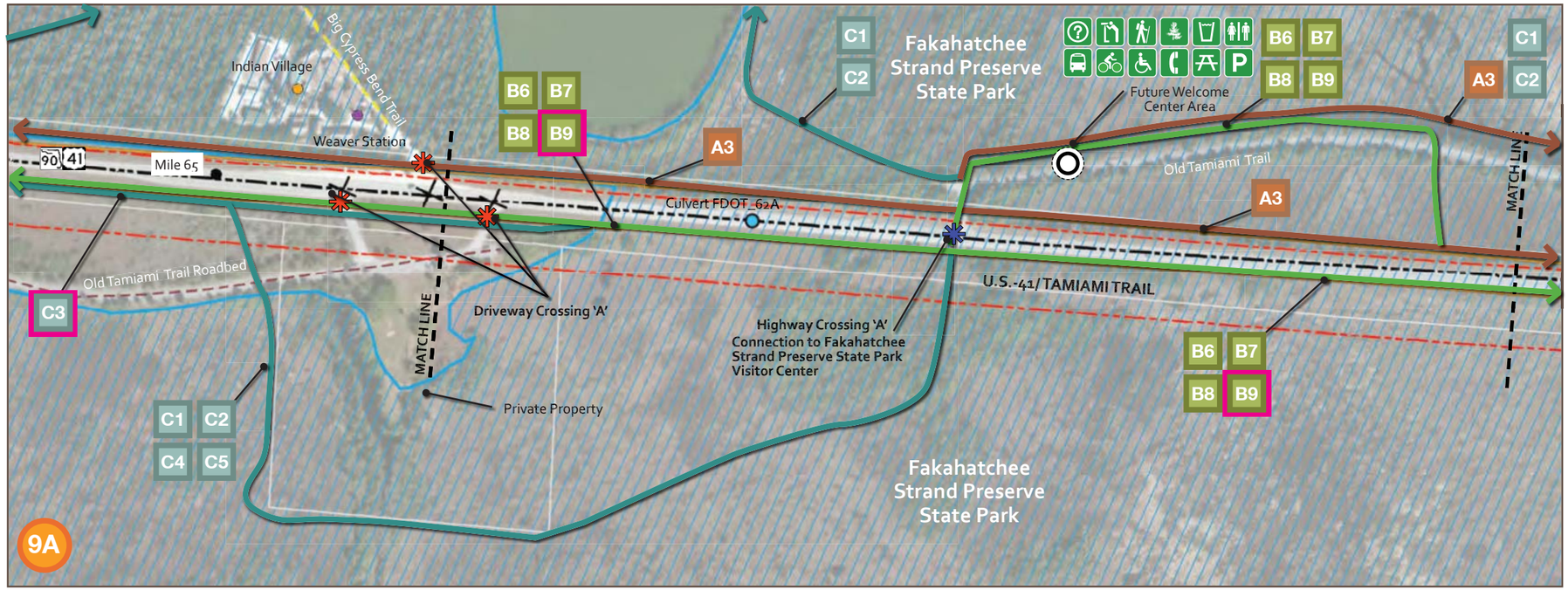

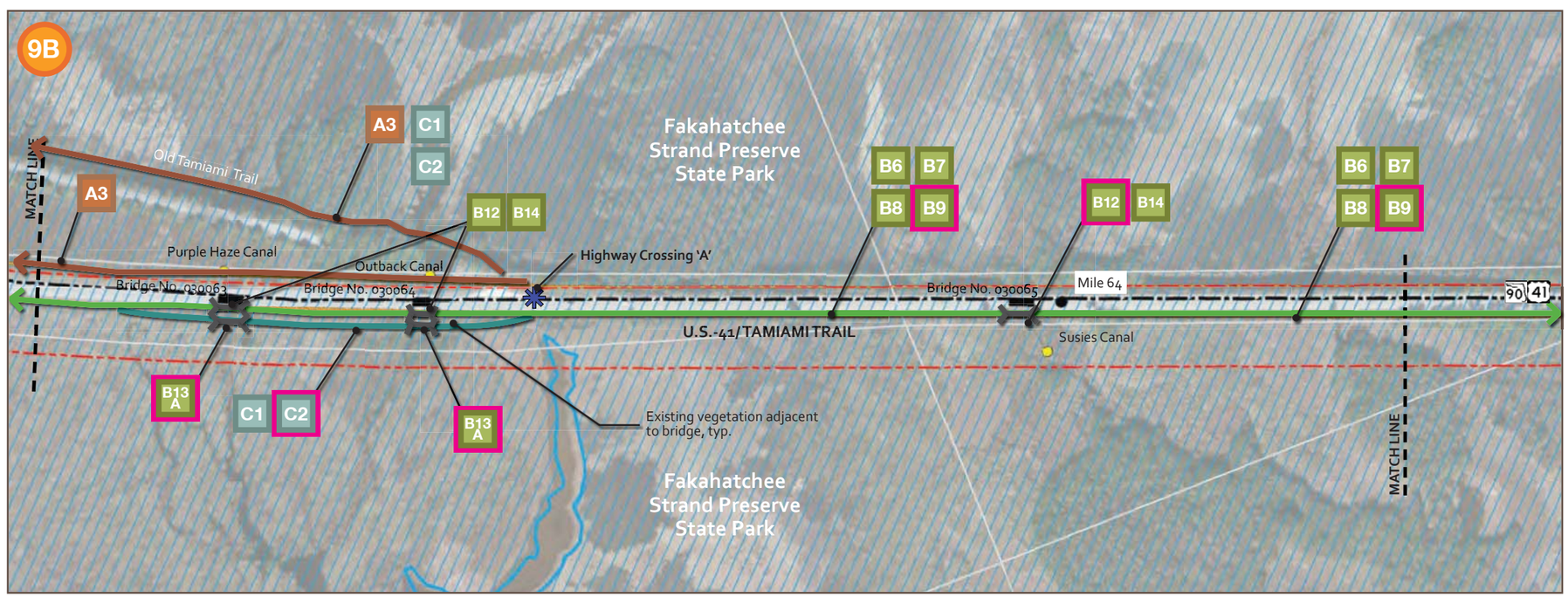

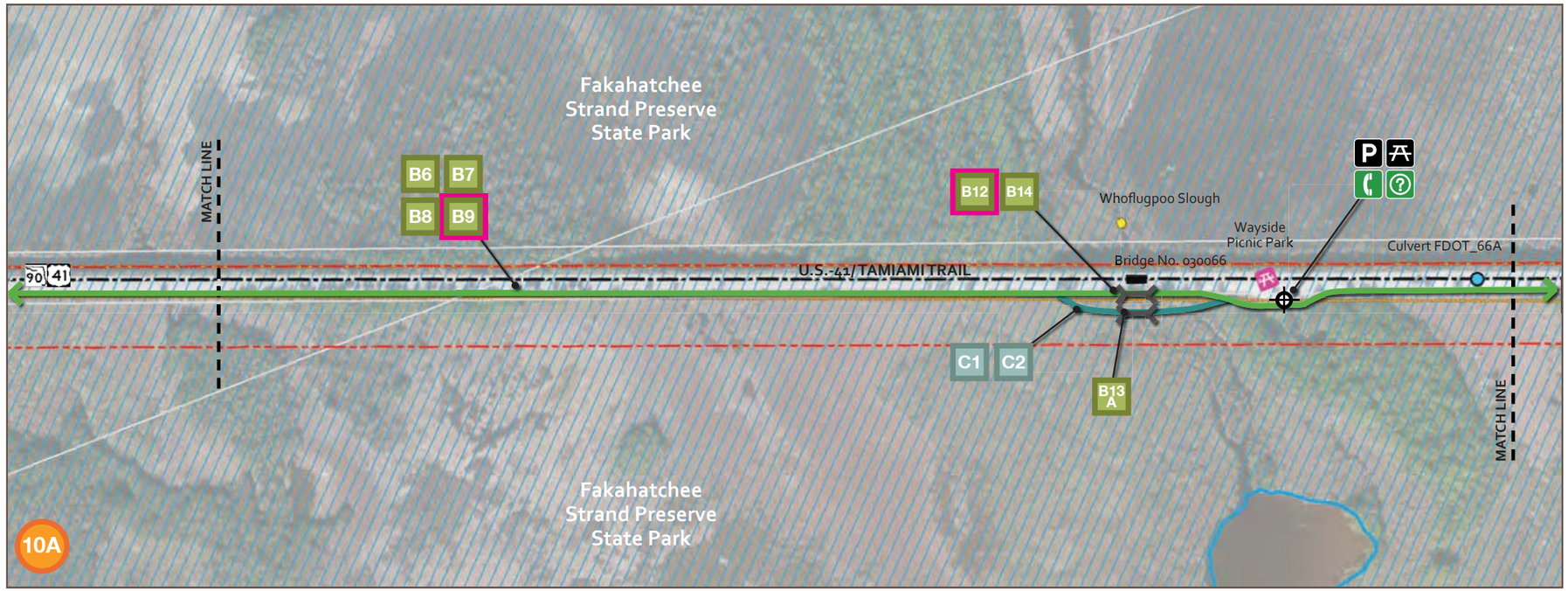

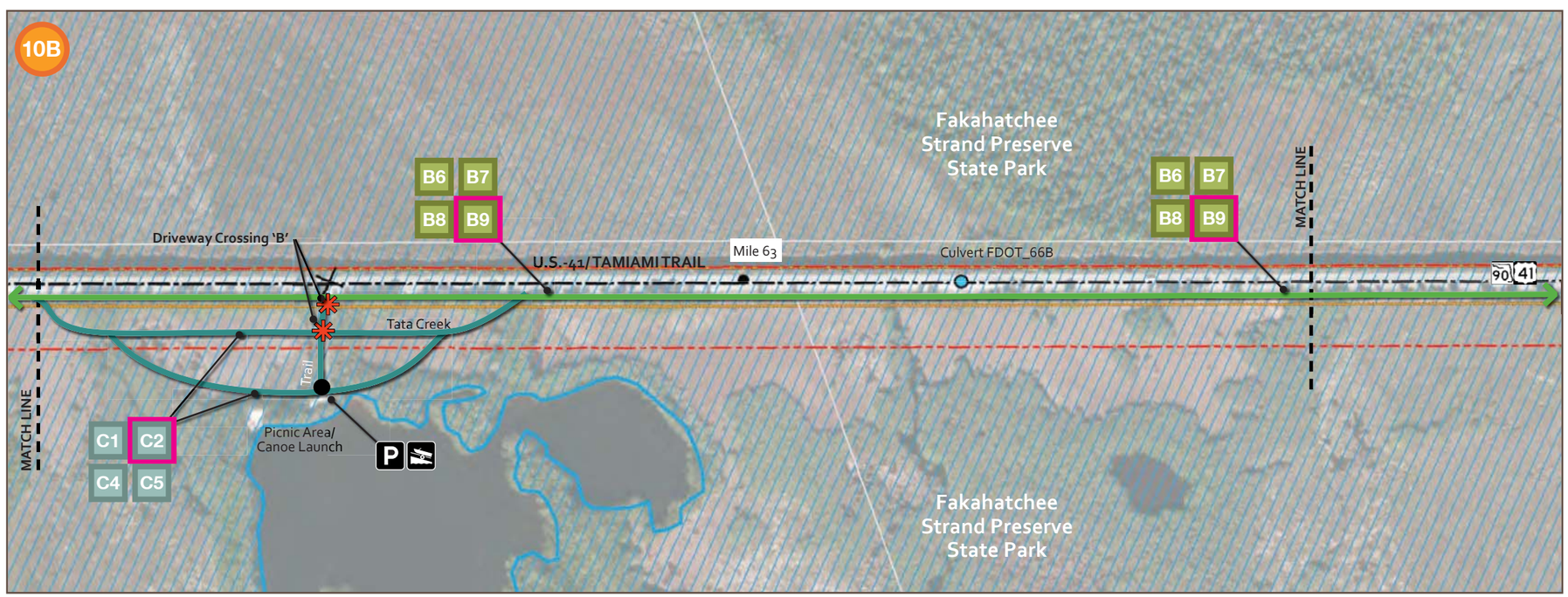

Legend

- Trail Section Regular Alternative
- Trail Section Prefered Alternative
- Trail Alternative A
- Trail Alternative B
- Trail Alternative C
- Gateway
- Transit Hub
- Hub
- Major Trailhead
- Minor Trailhead
- Rest Area
- Rest Stop
- Restrooms
- Drinking Water
- Food
- Nature Viewing
- Hiking
- Overnight Facility
- Sight-seeing
- Information
- Parking
- Picnic Table
- Phone/ Emergency Call Box
- Boat/ Kayak/ Canoe Launch
- Accessible
- Bike Rental
- Transit Stop
- Existing Amenity
- Proposed Amenity
- Highway/ Street Crossing
- Driveway Crossing
- Private/Resident Unit
- Point of Interest
- Park (Local, State, Federal)
- Historical Structures
- SFWMD Water Control Structure
- Right of Way
- County Line
- Old Tamiami Trail
- Existing Hiking Trail
- Existing Motorized Trail
- Road Centerline
- Roadway Bridge
- Trail Bridge
- Wayside Park
- Microwave Tower
- Contaminated Site
- Waste Facility
- Traffic Signal
- Intersection
- Parcel Line
- Conservation Project Tamiami Trail Culverts
- Proposed Conservation Save Our Rivers/FF
- Critical Habitat
- Wetland Area

N
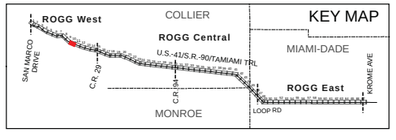
0 150 300 600 ft.