



# METROMOVER

MAY 2023



THE METROMOVER OMNI AND BRICKELL LOOPS HAVE BEEN COMBINED AND WILL BE RUNNING IN FULL LOOP MODE THROUGH JUNE 2023. SEE MAP ON BACK.



FULL LOOP  
RIDER TIPS

PLEASE PARDON THE INCONVENIENCE AS WE CONTINUE TO WORK ON A SYSTEMWIDE UPGRADE TO MAKE YOUR METROMOVER SAFER, SMOOTHER, AND MORE RELIABLE.



**FREE TO RIDE**



**5 A.M. – 12 MIDNIGHT  
SEVEN DAYS A WEEK**



**CONNECT TO:**

- Government Center Metrorail
- Brickell Metrorail Station
- Downtown Metrobus Terminal
- Omni Metrobus Terminal
- Brightline at MiamiCentral

**b**



**BIKES WELCOME**

**DRIVE LESS.LIVE MORE.™**



DEPARTMENT OF TRANSPORTATION AND PUBLIC WORKS








# METROMOVER FULL LOOP MODE EFFECTIVE THROUGH JUNE 2023

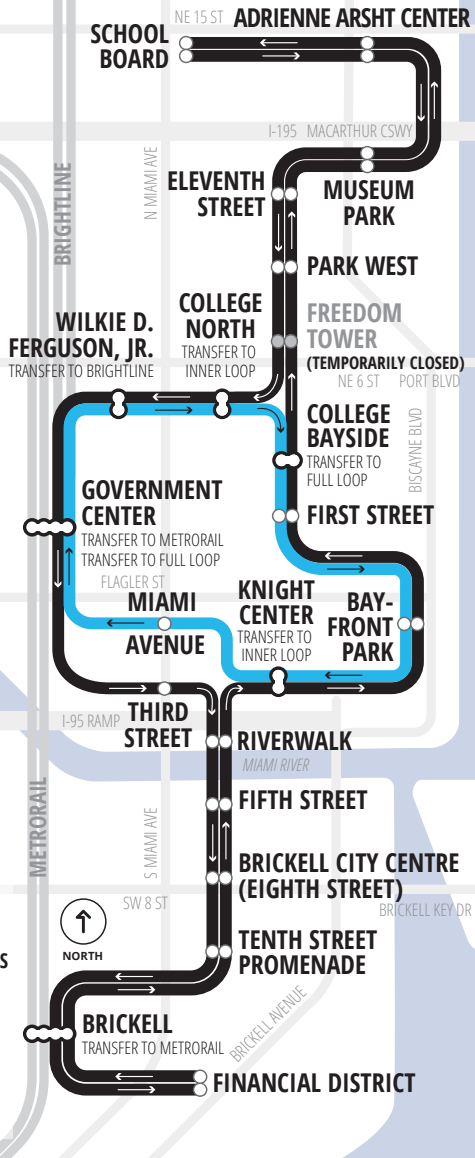
FROM GOVERNMENT CENTER TO PARK WEST, ELEVENTH STREET, MUSEUM PARK, ADRIENNE ARSHT CTR, SCHOOL BOARD: **TAKE INNER LOOP AND TRANSFER TO FULL LOOP AT COLLEGE BAYSIDE STATION**

FROM BAYFRONT PARK TO RIVERWALK, FIFTH STREET, BRICKELL CITY CENTRE, TENTH STREET, BRICKELL, FINANCIAL DISTRICT: **TAKE INNER LOOP AND TRANSFER TO FULL LOOP AT GOVERNMENT CENTER STATION**

HEADING SOUTH ON OMNI EXTENSION TO COLLEGE BAYSIDE, FIRST STREET, BAYFRONT PARK, KNIGHT CENTER, MIAMI AVE: **TRANSFER TO INNER LOOP AT COLLEGE NORTH STATION**

HEADING NORTH ON BRICKELL EXTENSION TO MIAMI AVE, GOVERNMENT CENTER, WILKIE D. FERGUSON, COLLEGE NORTH: **TRANSFER TO INNER LOOP AT KNIGHT CENTER STATION**

-  FULL LOOP
-  INNER LOOP
-  STATION SERVING FULL LOOP
-  STATION SERVING FULL & INNER LOOPS
-  RECOMMENDED TRANSFER STATION
-  DIRECTION OF TRAVEL
-  METRORAIL & BRIGHTLINE



@GoMiamiDade



GO Miami-Dade Transit

[miamidade.gov/transportation](http://miamidade.gov/transportation)



Information • Información • Enfòmasyon  
311 (305.468.5900) TTY/Florida Relay: 711