

# CONSTRUCTION ADVISORY

## ADVISORY #07

Miami-Dade County

Department of Transportation and Public Works

### The Underline Phase 2 Project

Project # No. CIP178-DTPW2018-CT2

#### CONSTRUCTION SCHEDULE:

**Construction Starts:** August 30<sup>th</sup>, 2021.

**Construction Ends:** July 21<sup>st</sup>, 2023.

#### LANE CLOSURE & DETOUR INFORMATION:

To do this work safely, it will be necessary to perform lanes closures along US1 from Vizcaya Station to SW 19<sup>th</sup> Avenue, and detour pedestrian and bicycle traffic from the current M-Path into the City's local streets. All efforts are being made to minimize the impact from the construction activities to area residents, pedestrians, bicyclists, Metrorail and Metrobus patrons, businesses, and motorists.

#### CONSTRUCTION EVENTS:

##### US1 Lane Closures:

- Daytime: One south bound lane will be closed from 9:30AM to 3:30AM on Monday thru Friday.
- Nighttime: Two south bound lanes will be closed from 9:00PM to 5:00AM on Sunday thru Thursday.

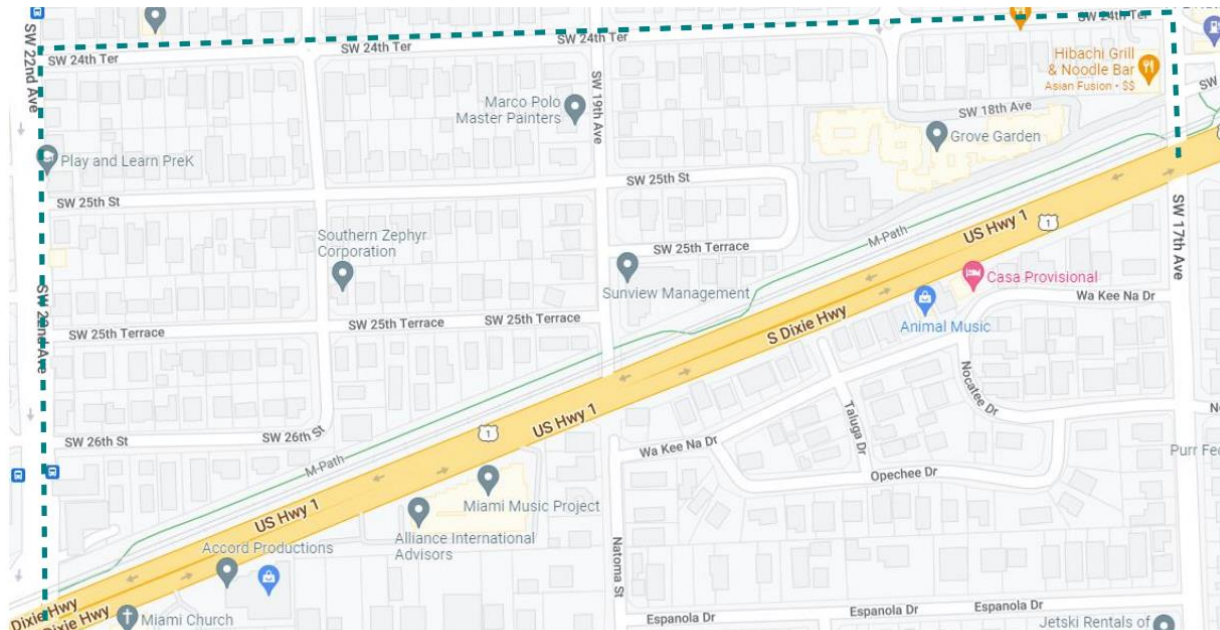
##### M-Path Detours:

- Detour # 1: (See map below)
  - Location: between SW 22<sup>nd</sup> Avenue and SW 17<sup>th</sup> Avenue
  - Detour Route: Traffic detoured thru 24<sup>th</sup> Terrace.
- Detour # 2: (See map below)
  - Location: between SW 17<sup>th</sup> Avenue to Vizcaya Station (SW 31<sup>st</sup> Road)
  - Detour Route: Traffic detoured thru SW 1<sup>st</sup> Avenue.
- Detour # 3: (See map below)
  - Location: between Vizcaya Station (SW 31<sup>st</sup> Road) and SW 26<sup>th</sup> Road
  - Detour Route: Traffic detoured thru SW 1<sup>st</sup> Avenue.
- Detour # 4: (See map below)
  - Location: between SW 26<sup>th</sup> Road and SW 15<sup>th</sup> Road
  - Detour Route: Traffic detoured thru SW 1<sup>st</sup> Avenue (sidewalk across the street)

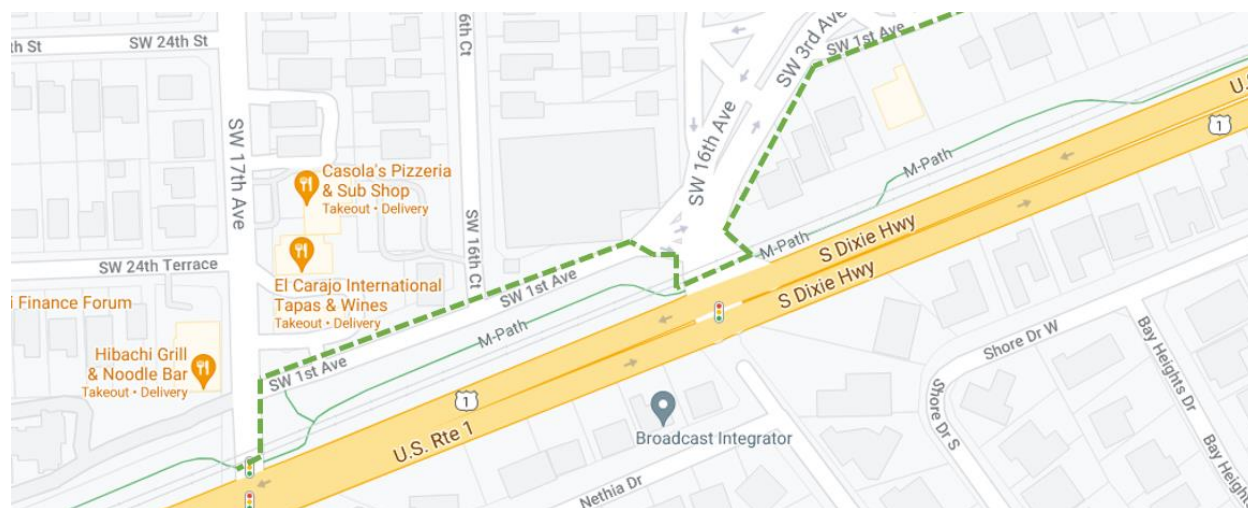
For questions or additional information, please contact Sandy Antonio at [TheUnderline@miamidade.gov](mailto:TheUnderline@miamidade.gov) or at (305) 375-2810.

# CONSTRUCTION ADVISORY

## DETOUR #1 - Between SW 22<sup>nd</sup> Avenue SW 17<sup>th</sup> Avenue

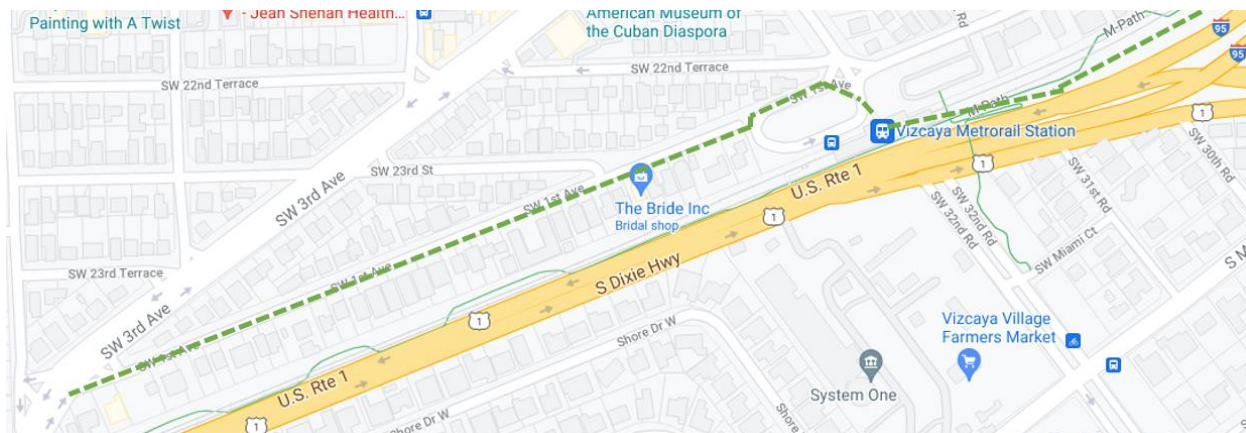


## DETOUR #2 - Between SW 17th Avenue to Vizcaya Station (SW 31<sup>st</sup> Road)

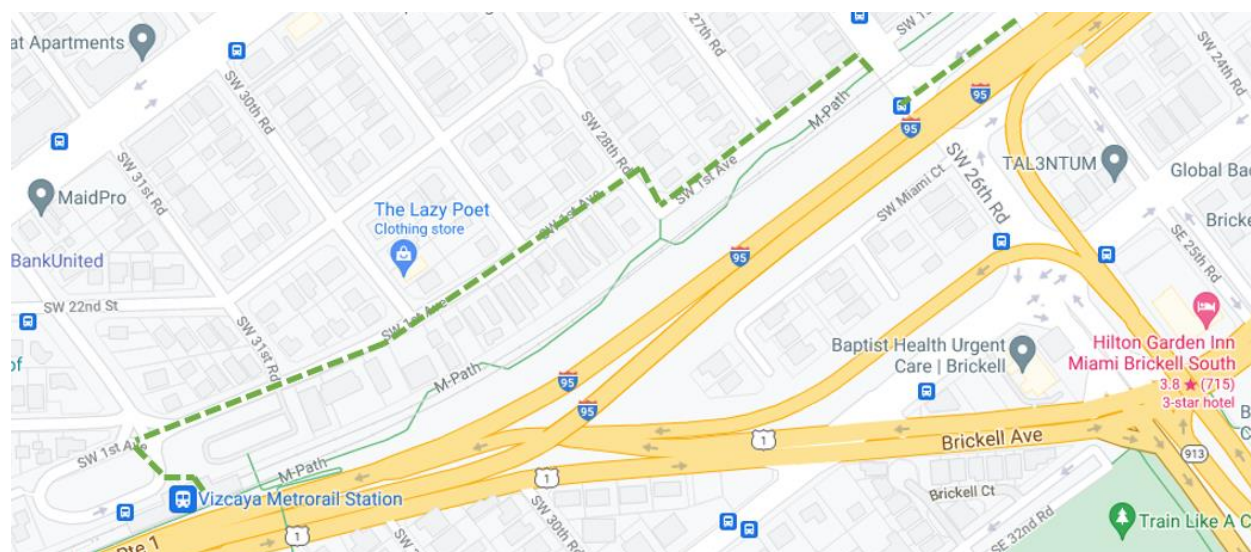


# CONSTRUCTION ADVISORY

## DETOUR #2 (Continued) - Between SW 17th Avenue to Vizcaya Station (SW 31<sup>st</sup> Road)



## DETOUR #3 – Between Vizcaya Station (SW 31<sup>st</sup> Road) to SW 26<sup>th</sup> Road





# CONSTRUCTION ADVISORY

## DETOUR #4 - Between SW 26<sup>th</sup> Road & SW 15th Road

