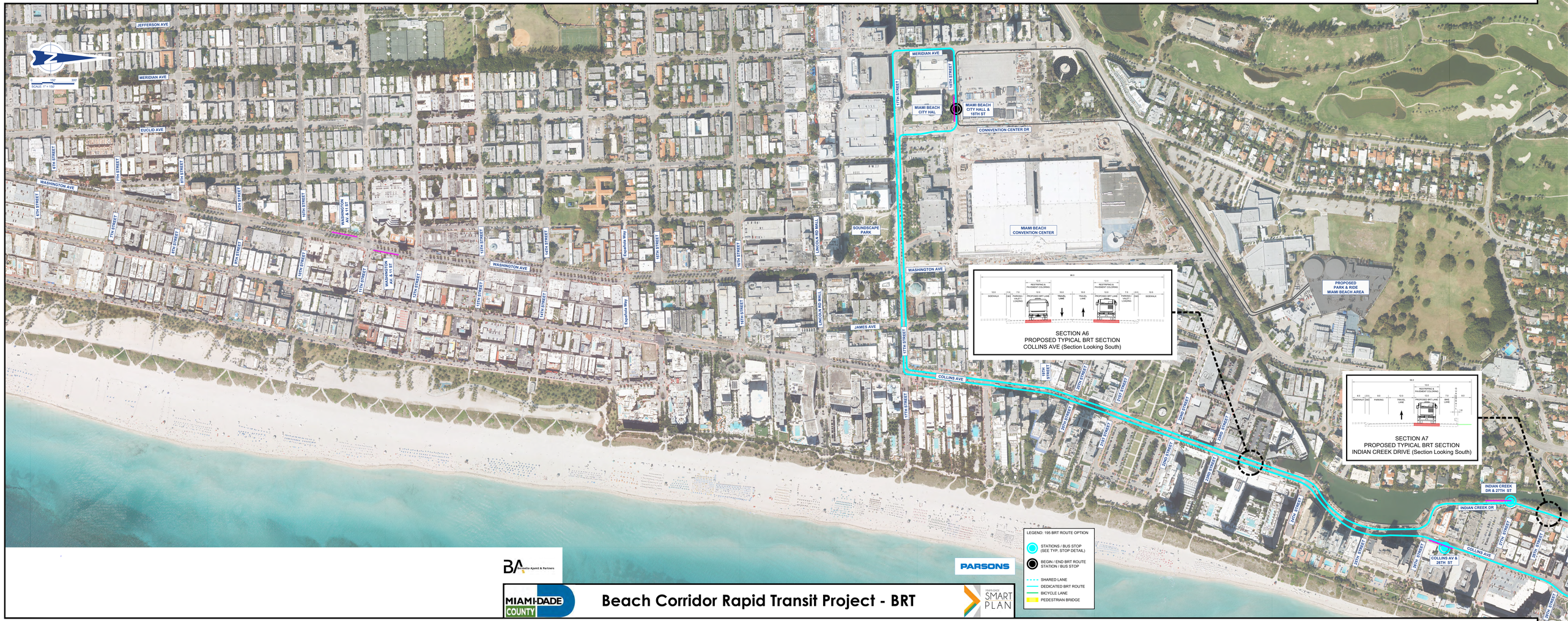
JEFFERSON AVE
MERIDIAN AVE
EUCLID AVE
WASHINGTON AVE
COLLINS AVE
JAMES AVE
CONVENTION CENTER DR
INDIAN CREEK DR
INDIAN CREEK DR & 27TH ST
COLLINS AV & 26TH ST
WASHINGTON AV & 11 ST
WASHINGTON AV & 15 ST
MIAMI BEACH CITY HAL
MIAMI BEACH CITY HALL & 18TH ST
MIAMI BEACH CONVENTION CENTER
SOUNDSCAPE PARK
PROPOSED PARK & RIDE MIAMI BEACH AREA
LINCOLN RD MALL
Espanola Way
SECTION A6
PROPOSED TYPICAL BRT SECTION
COLLINS AVE (Section Looking South)
SECTION A7
PROPOSED TYPICAL BRT SECTION
INDIAN CREEK DRIVE (Section Looking South)
LEGEND: 195 BRT ROUTE OPTION
STATIONS / BUS STOP (SEE TYP. STOP DETAIL)
BEGIN / END BRT ROUTE STATION / BUS STOP
SHARED LANE
DEDICATED BRT ROUTE
BICYCLE LANE
PEDESTRIAN BRIDGE
PARSONS
MIAMI-DADE COUNTY
Beach Corridor Rapid Transit Project - BRT
MIAMI-DADE SMART PLAN

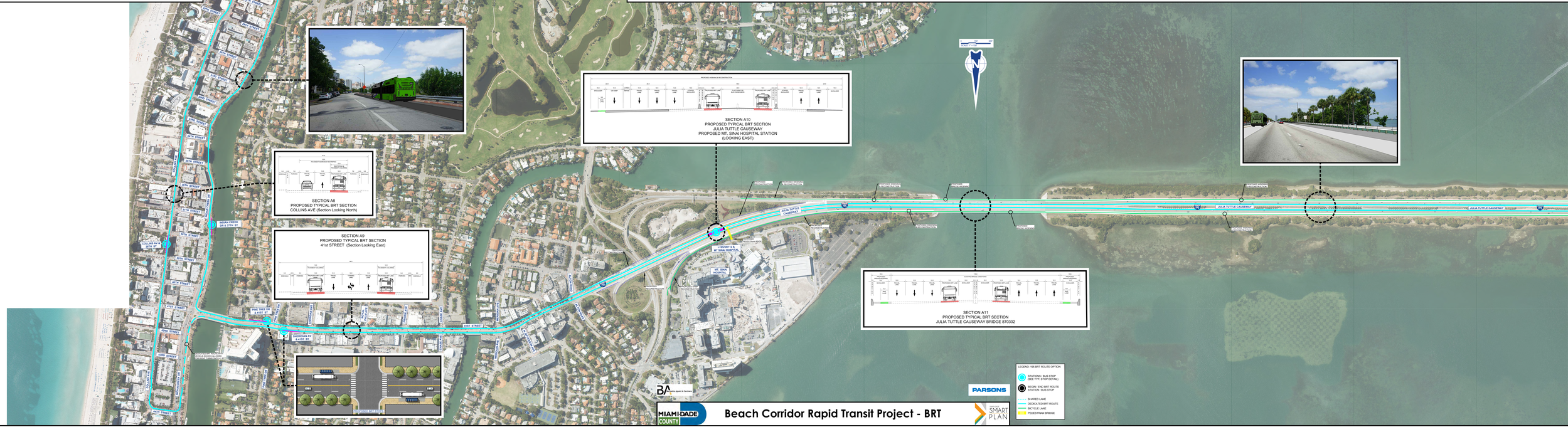
SECTION A10
PROPOSED TYPICAL BRT SECTION
JULIA TUTTLE CAUSEWAY
PROPOSED MT. SINAI HOSPITAL STATION
(LOOKING EAST)
SECTION A8
PROPOSED TYPICAL BRT SECTION
COLLINS AVE (Section Looking North)
SECTION A9
PROPOSED TYPICAL BRT SECTION
41st STREET (Section Looking East)
SECTION A11
PROPOSED TYPICAL BRT SECTION
JULIA TUTTLE CAUSEWAY BRIDGE 870302
JULIA TUTTLE CAUSEWAY
MT. SINAI HOSPITAL
41ST STREET
COLLINS AVE
PARSONS
MIAMI-DADE COUNTY
Beach Corridor Rapid Transit Project - BRT
SMART PLAN
LEGEND: 195 BRT ROUTE OPTION
STATIONS / BUS STOP
(SEE TYP. STOP DETAIL)
BRGIN / END BRT ROUTE
STATION / BUS STOP
SHARED LANE
DEDICATED BRT ROUTE
BICYCLE LANE
PEDESTRIAN BRIDGE

SECTION A12
PROPOSED TYPICAL BRT SECTION
JULIA TUTTLE CAUSEWAY
24.6
PROPOSED WIDENING & RECONSTRUCTION
94.0
EXISTING BRIDGE CONDITIONS
11.0
PAVED SHOULDER
BIKE LANE
BUFFER
TRAVEL LANE
PROPOSED BRT LANE
SHOULDER
GUARDRAIL
SECTION A13
PROPOSED TYPICAL BRT SECTION
JULIA TUTTLE CAUSEWAY BRIDGE 870301
13.5
115.1
EXISTING CONDITIONS
BARRIER
PROPOSED WIDENING & RECONSTRUCTION
PROPOSED BRIDGE WIDENING
JULIA TUTTLE CAUSEWAY
195
95
SCALE: 1" = 100'
0
100'
200'
N
TYPICAL BRT STOP DETAIL
1" = 20'
BUS ONLY
NE 36TH STREET
BISCAYNE BLVD
FEDERAL HWY
Florida East Coast
NE 2ND AVE
NORTH MIAMI AVE
NE 39TH STREET
NW 36TH STREET
LEGEND: 195 BRT ROUTE OPTION
STATIONS / BUS STOP (SEE TYP. STOP DETAIL)
BEGIN / END BRT ROUTE STATION / BUS STOP
SHARED LANE
DEDICATED BRT ROUTE
BICYCLE LANE
PEDESTRIAN BRIDGE
Bermello Ajamil & Partners
PARSONS
MIAMI-DADE COUNTY
Beach Corridor Rapid Transit Project - BRT
MIAMI-DADE SMART PLAN

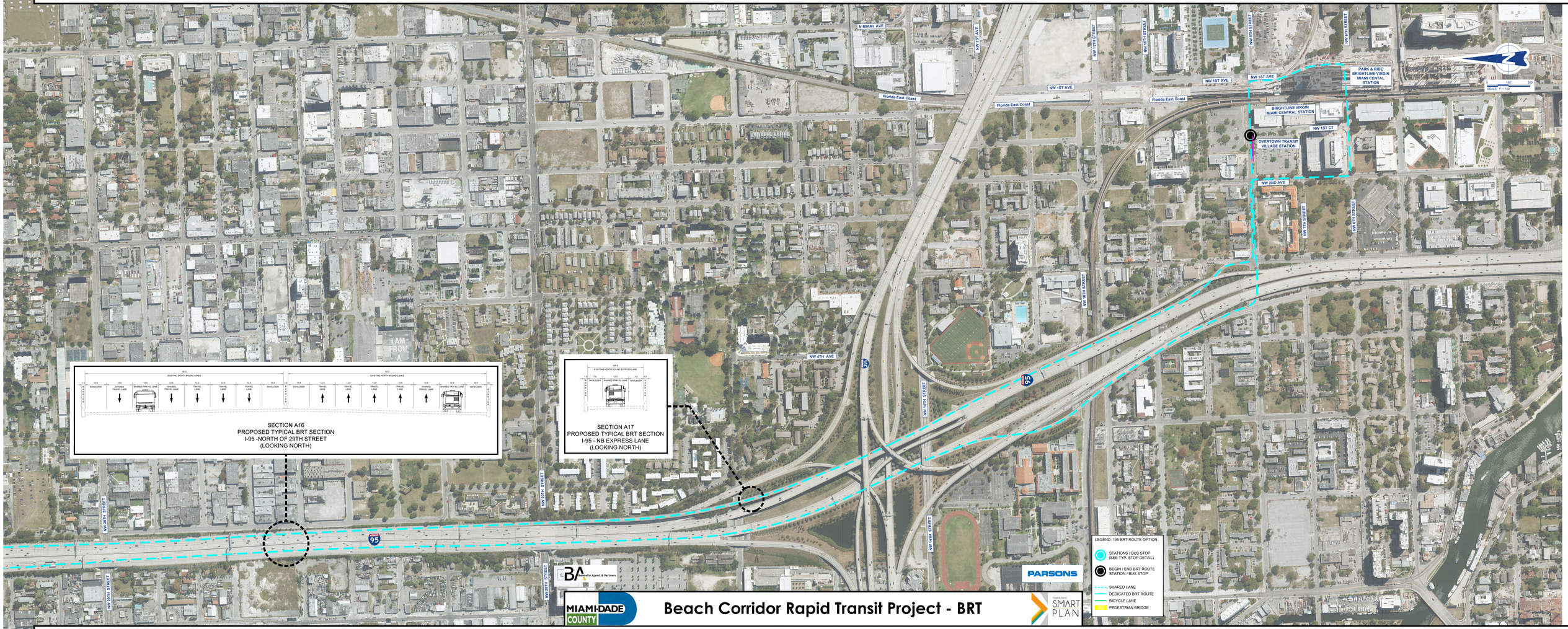
N MIAMI AVE
NW 1ST AVE
NW 1ST STREET
NW 10TH STREET
NW 9TH STREET
NW 8TH STREET
Florida East Coast
NW 1ST CT
NW 2ND AVE
NW 4TH AVE
NW 14TH STREET
NW 16TH STREET
NW 20TH STREET
NW 29TH STREET
95
PARK & RIDE BRIGHTLINE VIRGIN MIAMI CENTAL STATION
BRIGHTLINE VIRGIN MIAMI CENTRAL STATION
OVERTOWN TRANSIT VILLAGE STATION
SCALE: 1" = 150'
0 150' 300'
I AM FROM A
SECTION A16
PROPOSED TYPICAL BRT SECTION
I-95 -NORTH OF 29TH STREET
(LOOKING NORTH)
SECTION A17
PROPOSED TYPICAL BRT SECTION
I-95 - NB EXPRESS LANE
(LOOKING NORTH)
LEGEND: I95 BRT ROUTE OPTION
STATIONS / BUS STOP (SEE TYP. STOP DETAIL)
BEGIN / END BRT ROUTE STATION / BUS STOP
SHARED LANE
DEDICATED BRT ROUTE
BICYCLE LANE
PEDESTRIAN BRIDGE
PARSONS
MIAMI-DADE COUNTY
Beach Corridor Rapid Transit Project - BRT
SMART PLAN