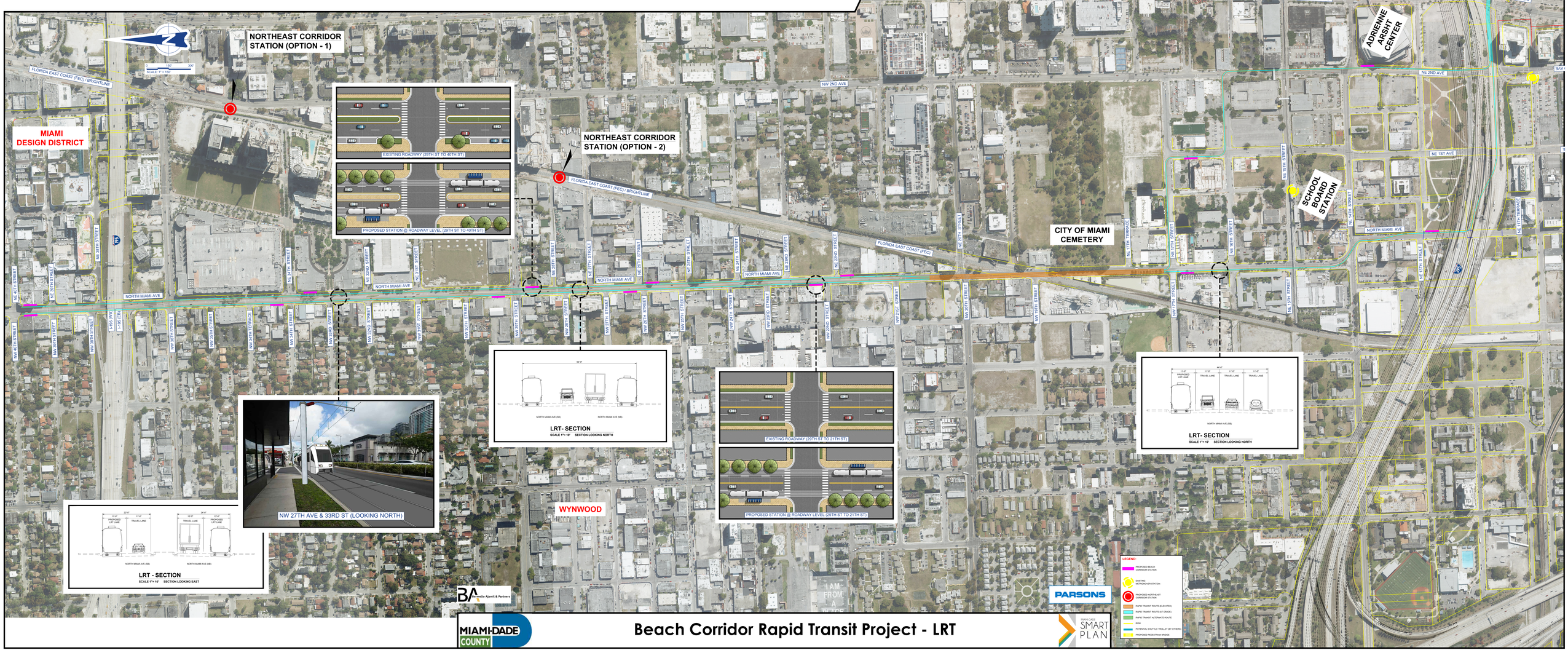
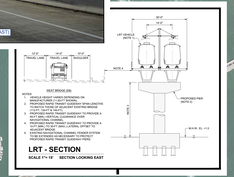
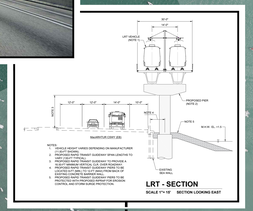


NORTHEAST CORRIDOR STATION (OPTION - 1)
NORTHEAST CORRIDOR STATION (OPTION - 2)
MIAMI DESIGN DISTRICT
FLORIDA EAST COAST (FEC) / BRIGHTLINE
EXISTING ROADWAY (29TH ST TO 40TH ST)
PROPOSED STATION @ ROADWAY LEVEL (29TH ST TO 40TH ST)
NW 2ND AVE
NE 2ND AVE
NE 1ST AVE
NORTH MIAMI AVE
FLORIDA EAST COAST (FEC)
CITY OF MIAMI CEMETERY
ADRIENNE ARSHT CENTER
SCHOOL BOARD STATION
WYNWOOD
NW 27TH AVE & 33RD ST (LOOKING NORTH)
LRT- SECTION
SCALE 1"= 10' SECTION LOOKING NORTH
LRT - SECTION
SCALE 1"= 10' SECTION LOOKING EAST
EXISTING ROADWAY (29TH ST TO 21TH ST)
PROPOSED STATION @ ROADWAY LEVEL (29TH ST TO 21TH ST)
LEGEND:
PROPOSED BEACH CORRIDOR STATION
EXISTING METROMOVER STATION
PROPOSED NORTHEAST CORRIDOR STATION
RAPID TRANSIT ROUTE (ELEVATED)
RAPID TRANSIT ROUTE (AT GRADE)
RAPID TRANSIT ALTERNATE ROUTE
ROW
POTENTIAL SHUTTLE/ TROLLEY (BY OTHERS)
PROPOSED PEDESTRIAN BRIDGE
PARSONS
MIAMI-DADE COUNTY
SMART PLAN
Beach Corridor Rapid Transit Project - LRT











OMNI CENTER

OMNI STATION

HERALD STATION (TRANSFER)

SCHOOL BOARD STATION

ADRIENNE ARSHT CENTER

PEREZ ART MUSEUM

MUSEUM STATION (TRANSFER)

MUSEUM OF SCIENCE

JUNGLE ISLAND

WATSON ISLAND

PROPOSED PEDESTRIAN BRIDGE

PORT OF MIAMI TUNNELS

CHILDREN'S MUSEUM

GOVERNMENT CUT CHANNEL

PALM ISLAND

PALM ISLAND

MACARTHUR CSWY (WB)

MACARTHUR CSWY (EB)

PORT OF MIAMI

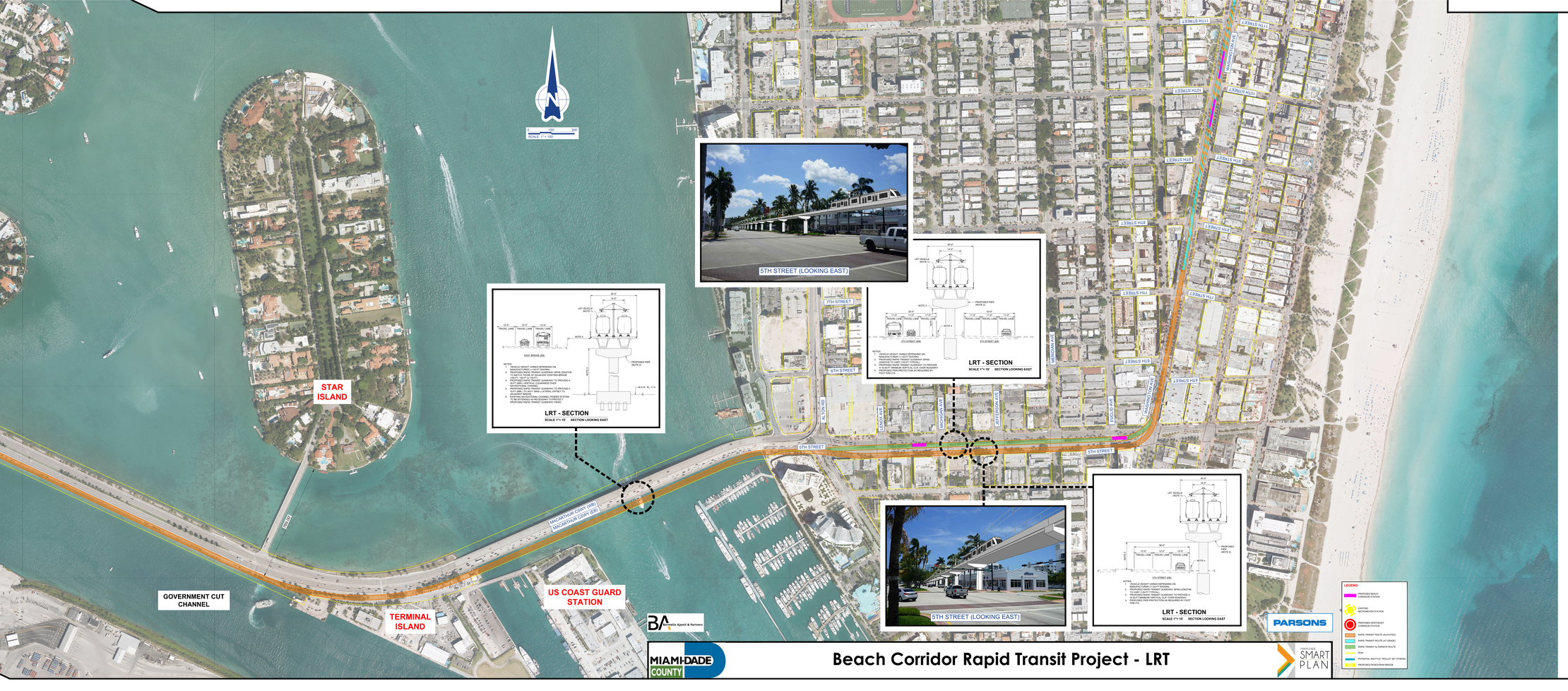
BA Barrett Aguirre & Partners

PARSONS

MIAMI-DADE COUNTY

Beach Corridor Rapid Transit Project - LRT

SMART PLAN


N
0'
75'
150'
SCALE: 1" = 150'
5TH STREET (LOOKING EAST)
LRT - SECTION
SCALE 1"= 10' SECTION LOOKING EAST
LRT - SECTION
SCALE 1"= 10' SECTION LOOKING EAST
5TH STREET (LOOKING EAST)
LRT - SECTION
SCALE 1"= 10' SECTION LOOKING EAST
STAR ISLAND
TERMINAL ISLAND
US COAST GUARD STATION
GOVERNMENT CUT CHANNEL
MACARTHUR CSWY (WB)
MACARTHUR CSWY (EB)
5TH STREET
6TH STREET
7TH STREET
ALTON RD
LENOX AVE
MICHIGAN AVE
JEFFERSON AVE
MERIDIAN AVE
EUCLID AVE
WASHINGTON AVE
11TH STREET
10TH STREET
9TH STREET
8TH STREET
7TH STREET
6TH STREET
PARSONS
MIAMI-DADE COUNTY
Beach Corridor Rapid Transit Project - LRT
SMART PLAN
LEGEND:
PROPOSED BEACH CORRIDOR STATION
EXISTING METROMOVER STATION
PROPOSED NORTHEAST CORRIDOR STATION
RAPID TRANSIT ROUTE (ELEVATED)
RAPID TRANSIT ROUTE (AT GRADE)
RAPID TRANSIT ALTERNATE ROUTE
BUS
POTENTIAL SHUTTLE TROLLEY (BY OTHERS)
PROPOSED PEDESTRIAN BRIDGE


CITY OF MIAMI BEACH
MIAMI BEACH CONVENTION CENTER
NEW WORLD CENTER
MERIDIAN AVE
WASHINGTON AVE
5TH STREET
6TH STREET
7TH STREET
8TH STREET
9TH STREET
10TH STREET
11TH STREET
12TH STREET
13TH STREET
14TH STREET
15TH STREET
16TH STREET
17TH STREET
ESPAÑOLA WAY
LINCOLN MALL
LINCOLN ROAD MALL
JAMMING PARK
SCALE: 1" = 150'
LEGEND:
PROPOSED BEACH CORRIDOR STATION
EXISTING METROMOVER STATION
PROPOSED NORTHEAST CORRIDOR STATION
RAPID TRANSIT ROUTE (ELEVATED)
RAPID TRANSIT ROUTE (AT GRADE)
RAPID TRANSIT ALTERNATE ROUTE
ROW
POTENTIAL SHUTTLE/ TROLLEY (BY OTHERS)
PROPOSED PEDESTRIAN BRIDGE
Beach Corridor Rapid Transit Project - LRT
MIAMI-DADE COUNTY
PARSONS
BA Benelle Ajamil & Partners
TRANSIT SMART PLAN