

Better Bus Network (Miami Beach)

The route maps include the following information:

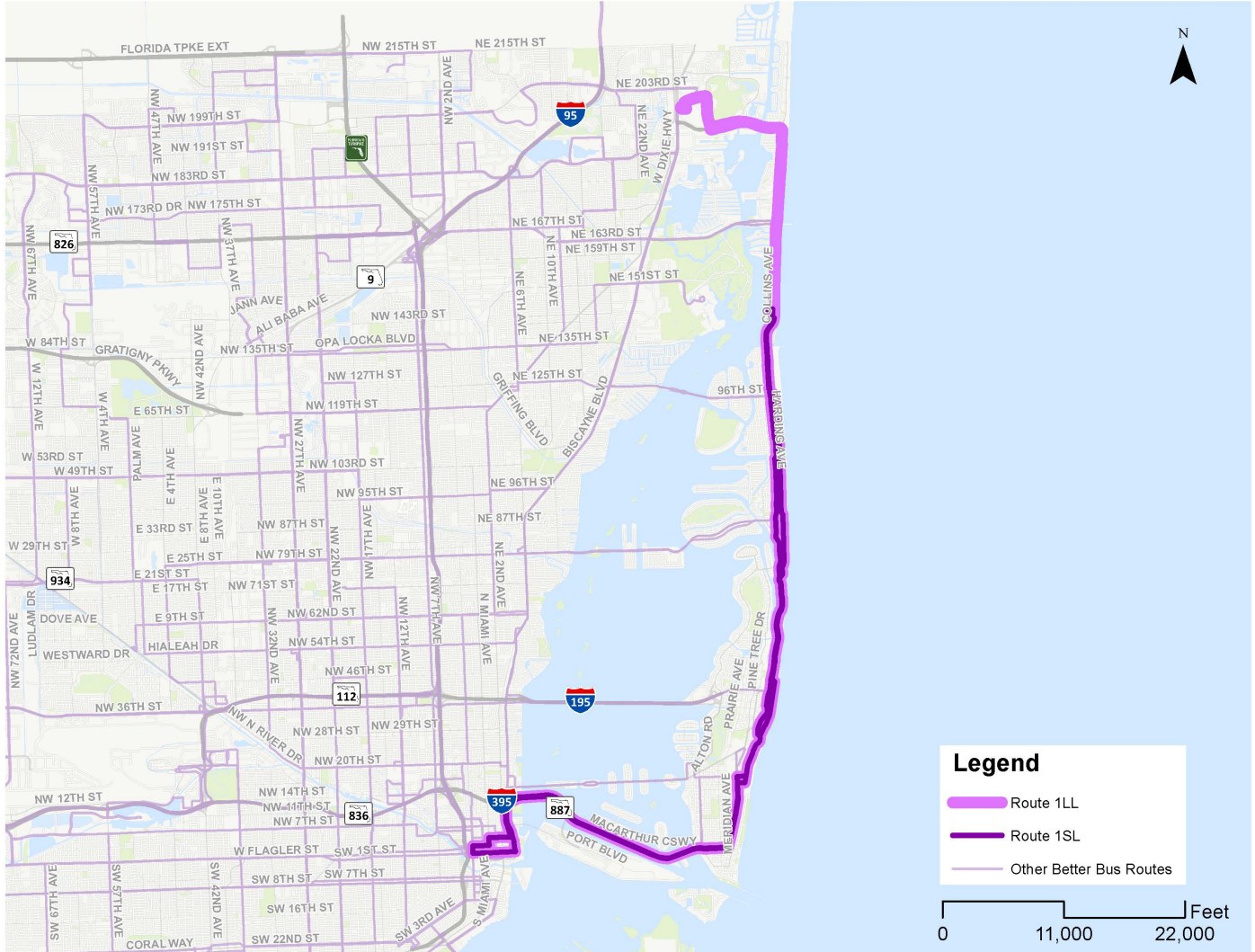
- **Key Destinations:** list of places/connections served by the respective transit route
- **Frequency:** buses per hour, listed by peak and off peak and on weekdays and weekend days
- **Span of Service:** time period of operation on weekdays and weekend days
- **Notes:** relationship of proposed Better Bus routes to existing routes

Better Bus Route 1 – Downtown to Aventura Mall

Key Destinations: Bus Terminal at Aventura Mall, Downtown Miami, Miami Beach, Government Center Metrorail and Metromover station.

	Weekdays	Weekends
Peak Frequency	7.5/15	7.5/15 Sat 10/30 Sun
Off Peak Frequency	7.5/15	
Span of Service	24 hours	24 hours

Note:
Will serve same alignment as existing route 120 except for Omni terminal and stops north of 186 St in Sunny Isles Beach. All day frequency 7.5 min. to Haulover and 15 min. to Aventura.

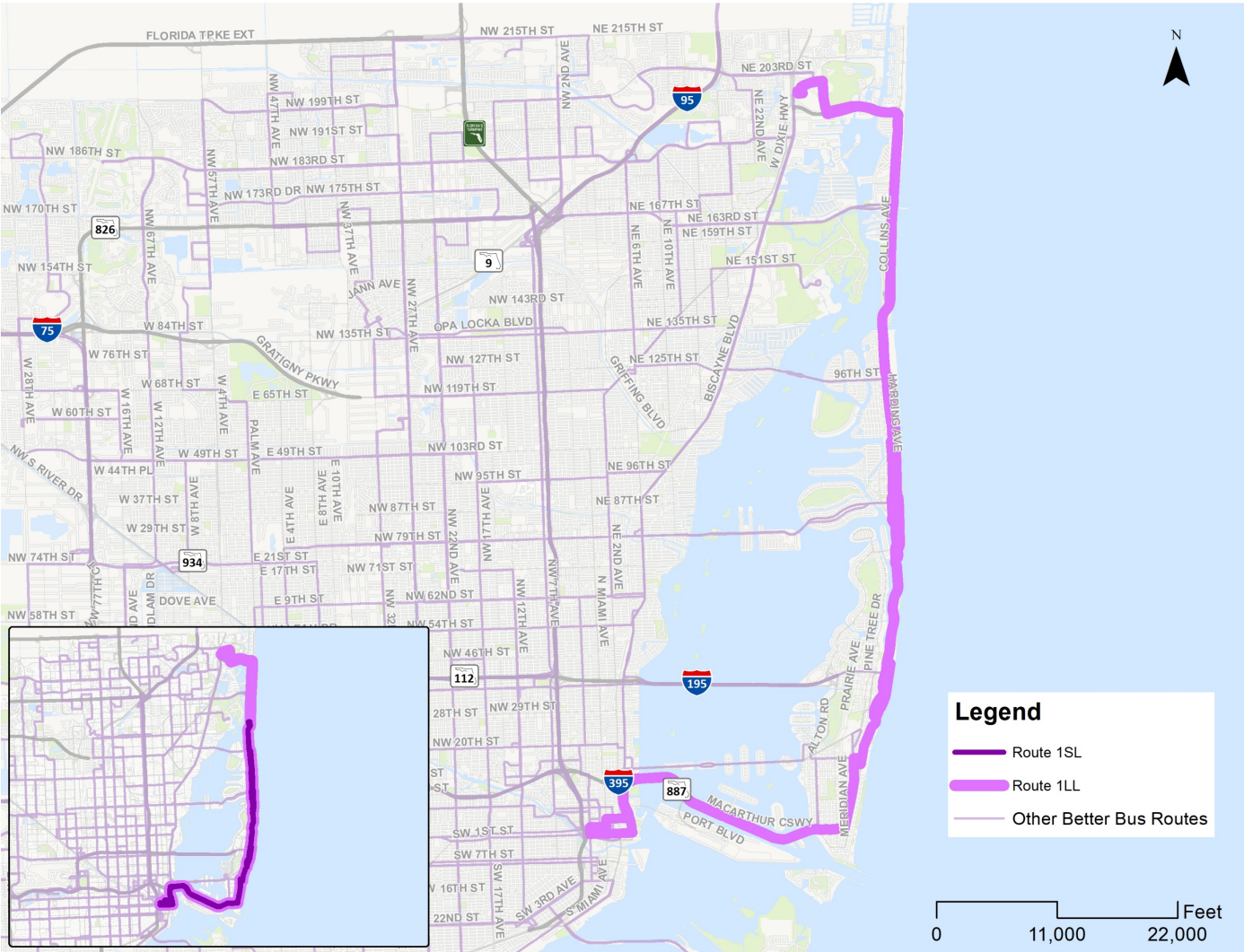


Better Bus Route 1 – Downtown to Aventura Mall (LL)

Key Destinations: Bus Terminal at Aventura Mall, Downtown Miami, Miami Beach, Government Center Metrorail and Metromover station.

	Weekdays	Weekends
Peak Frequency	15	15 Sat 30 Sun
Off Peak Frequency	15	
Span of Service	24 hours	24 hours

Note:
Will serve same alignment as existing route 120 except for Omni terminal and stops north of 186 St in Sunny Isles Beach.

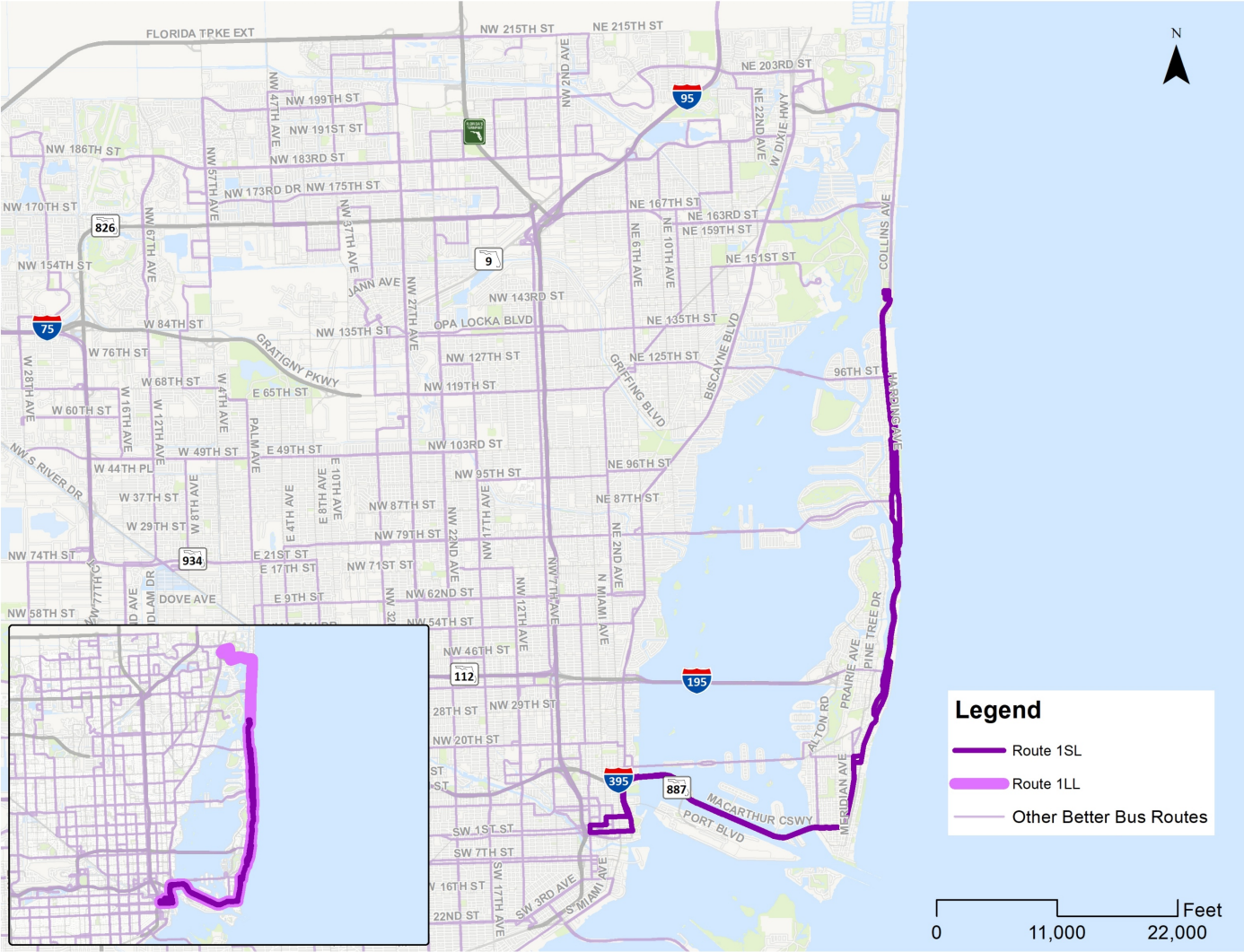


Better Bus Route 1 – Downtown to Aventura Mall (SL)

Key Destinations: Haulover, Downtown Miami, Miami Beach, Government Center Metrorail and Metromover station.

	Weekdays	Weekends
Peak Frequency	15	15 Sat 15 Sun
Off Peak Frequency	15	
Span of Service	4:00 AM to 12:00 AM	5:00 AM to 12:00 AM

Note:
Will serve same alignment as existing route 120 except for Omni terminal.

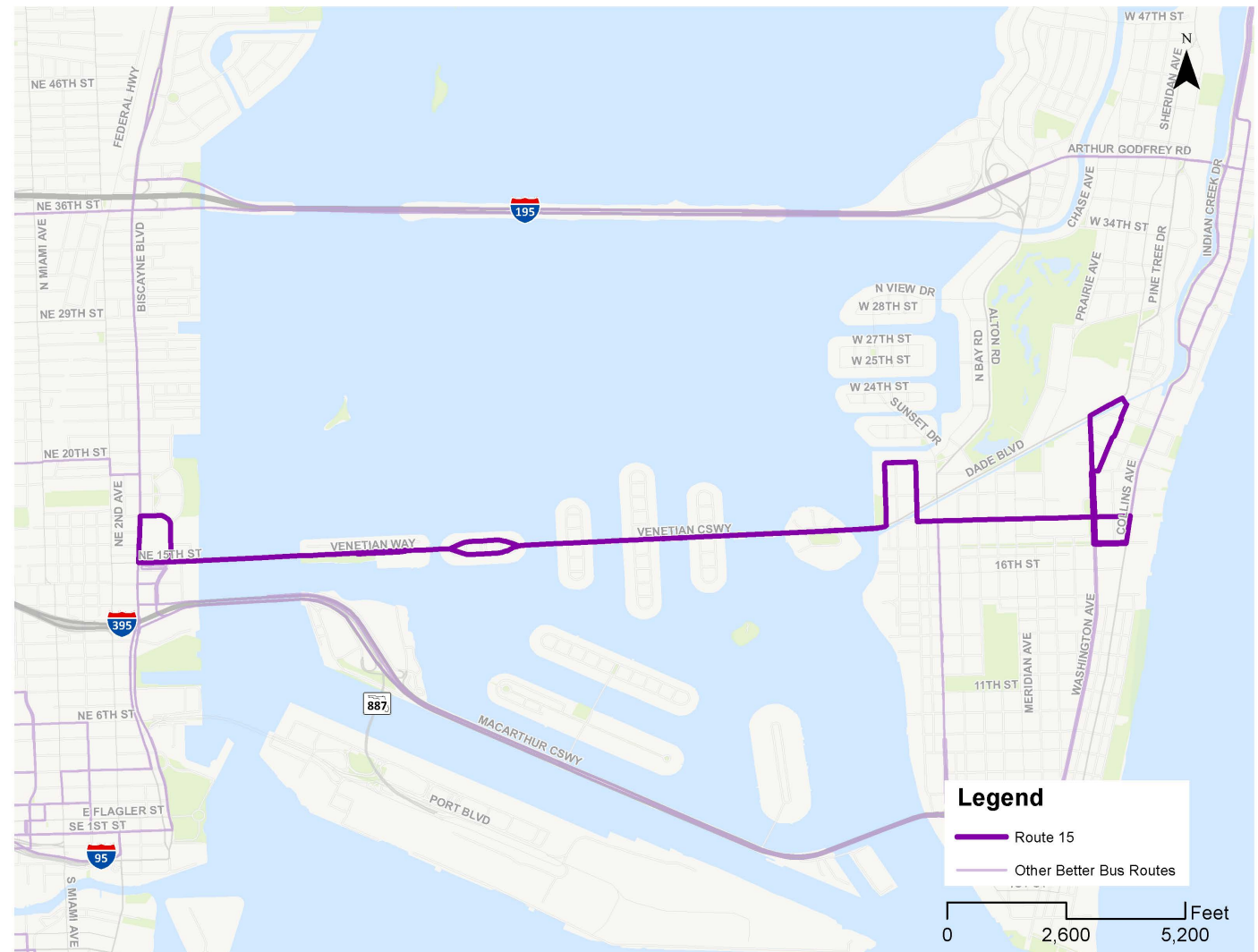


Better Bus Route 15 via Venetian Causeway

Key Destinations: Miami Beach, Adrienne Arsht Center Metromover station / Omni Metrobus terminal

	Weekdays	Weekends
Peak Frequency	30	30 Sat 30 Sun
Off Peak Frequency	30	
Span of Service	5:00 AM to 12:00 AM	5:00 AM to 12:00 AM Sat 5:00 AM to 10:00 PM Sun

Note:
Renamed from existing Route 101. Extended to Washington Ave/Dade Blvd. 30 min all day service.



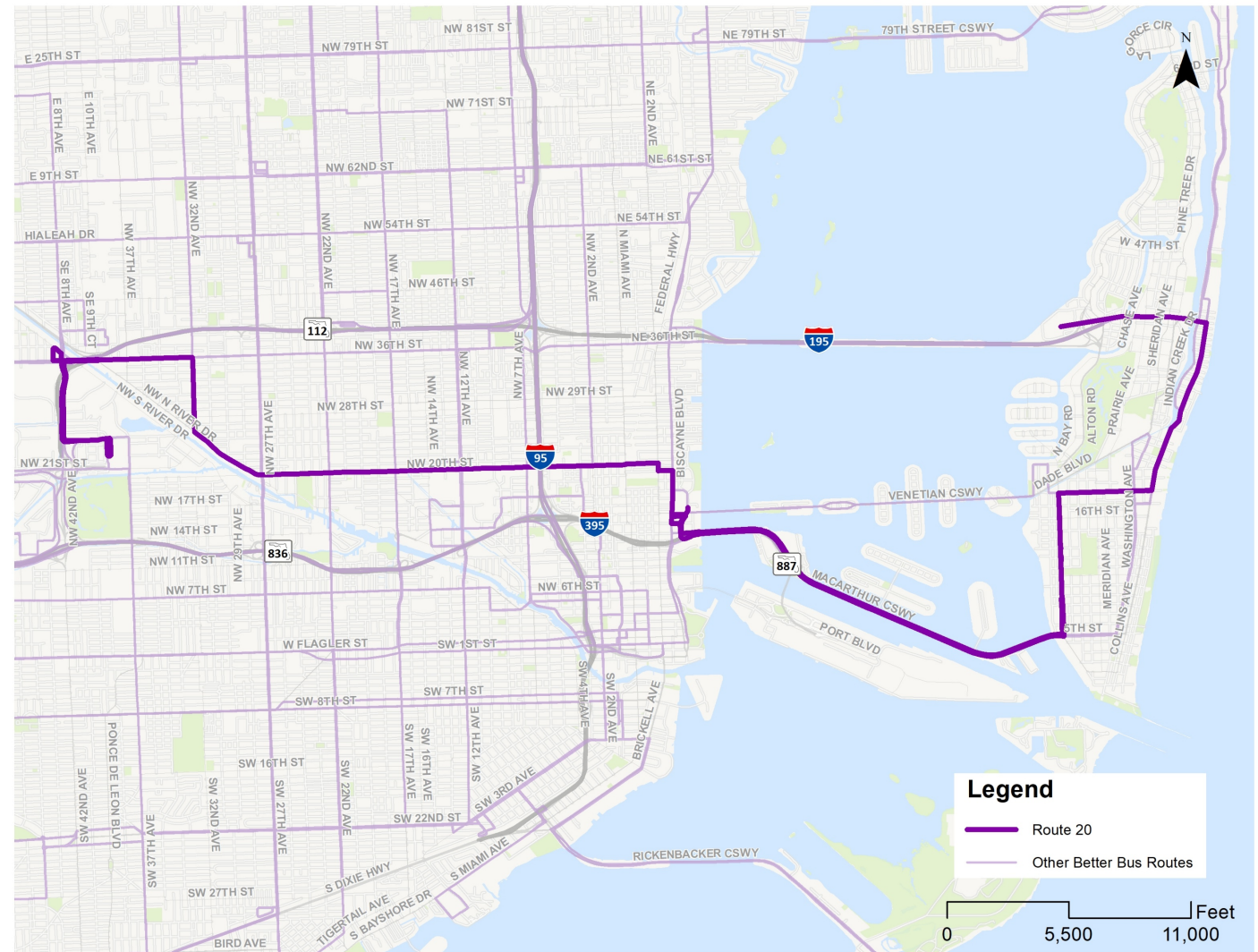
Better Bus Route 20 – Airport-Miami Beach

Key Destinations: Miami Beach, Adrienne Arsht Center Metromover station / Omni Metrobus terminal, Miami International Airport.

	Weekdays	Weekends
Peak Frequency	15	15 Sat 20 Sun
Off Peak Frequency	15	
Span of Service	4:00 AM to 12:00 AM	5:00 AM to 12:00 AM

Note:

New route from MIA to Miami Beach. Route mimics routes 119/S and 32 with an extension to MIA. 15 min frequency all day.



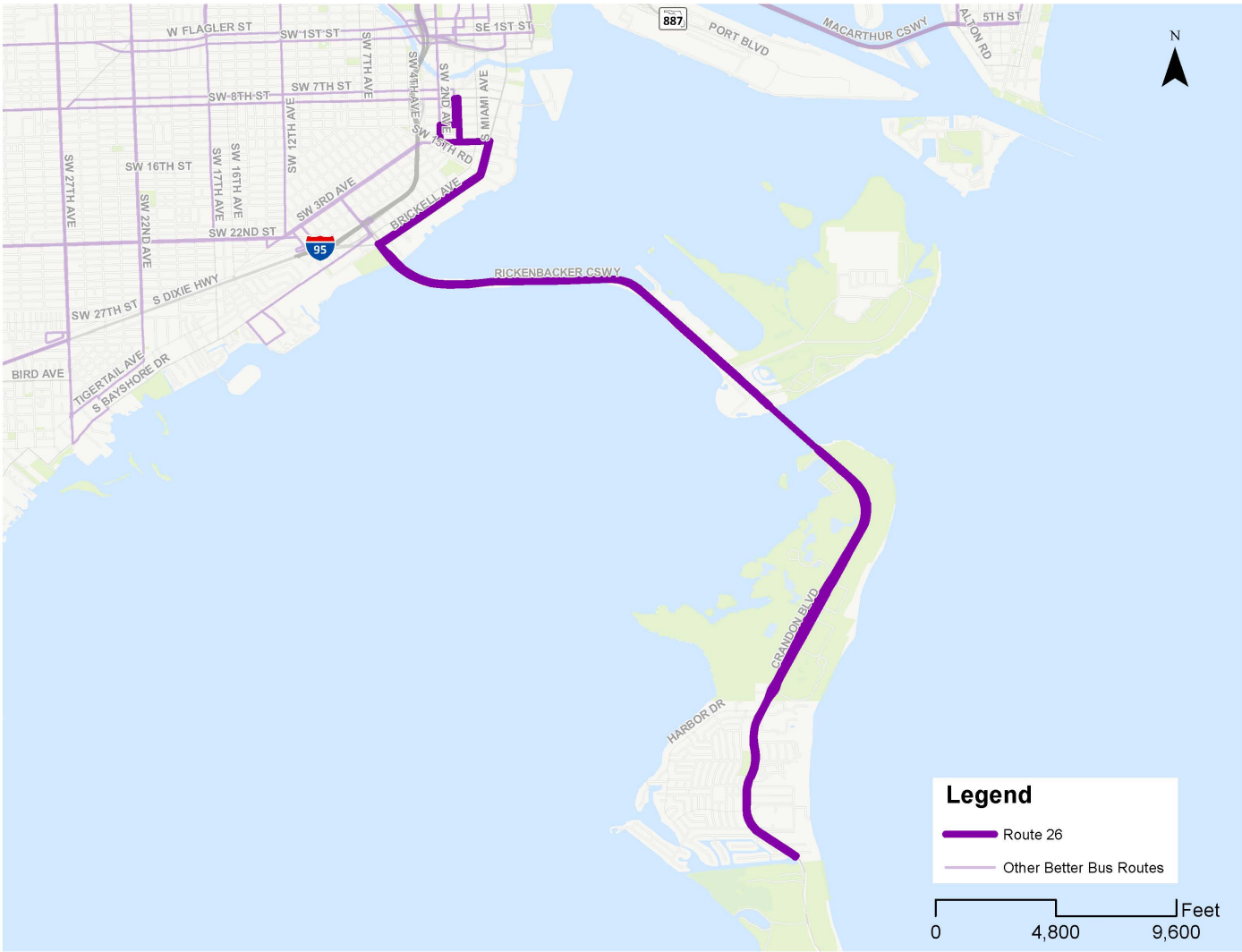
**Better Bus Route 26 – Brickell Station-
Key Biscayne**

Key Destinations: Brickell Metrorail /
Metromover station, Key Biscayne.

	Weekdays	Weekends
Peak Frequency	10	30 Sat 30 Sun
Off Peak Frequency	30	
Span of Service	5:00 AM to 12:00 AM	5:00 AM to 12:00 AM Sat 5:00 AM to 10:00 PM Sun

Note:

Renamed from existing Route 102. The Harbor Dr. Branch is eliminated.

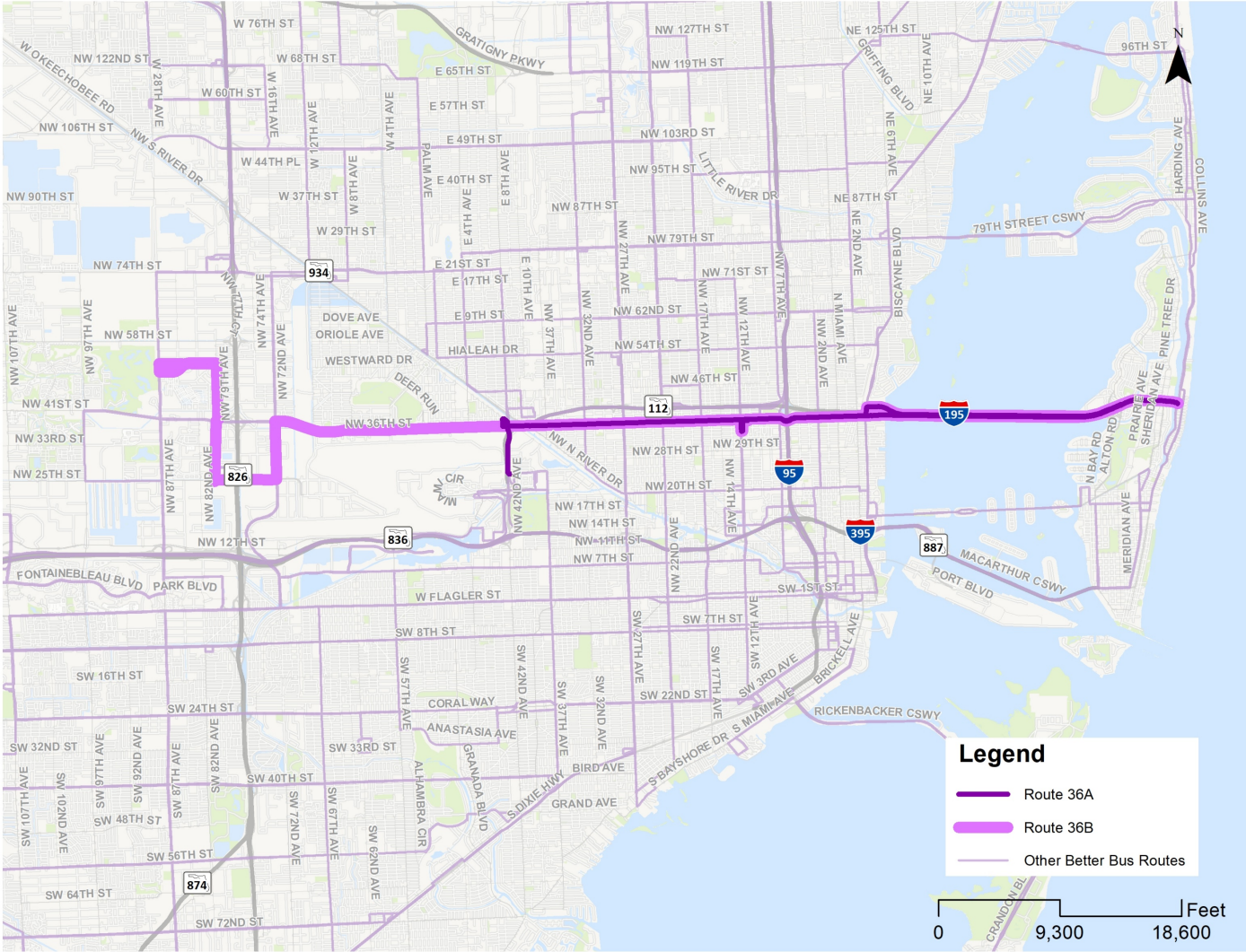


Better Bus Route 36 – Miami Beach-Airport/Doral

Key Destinations: Miami International Airport, Downtown Doral, Allapattah Metrorail station, Miami Beach.

	Weekdays	Weekends
Peak Frequency	15/30	30 Sat 20/40 Sun
Off Peak Frequency	15/30	
Span of Service	4:00 AM to 12:00 AM	5:00 AM to 12:00 AM

Note:
Existing service is consolidated with route 110/J into one continuous route every 15 minutes to the beach from NW 42 Ave. Truncated in Doral. Deviated to serve new Jackson West Campus.

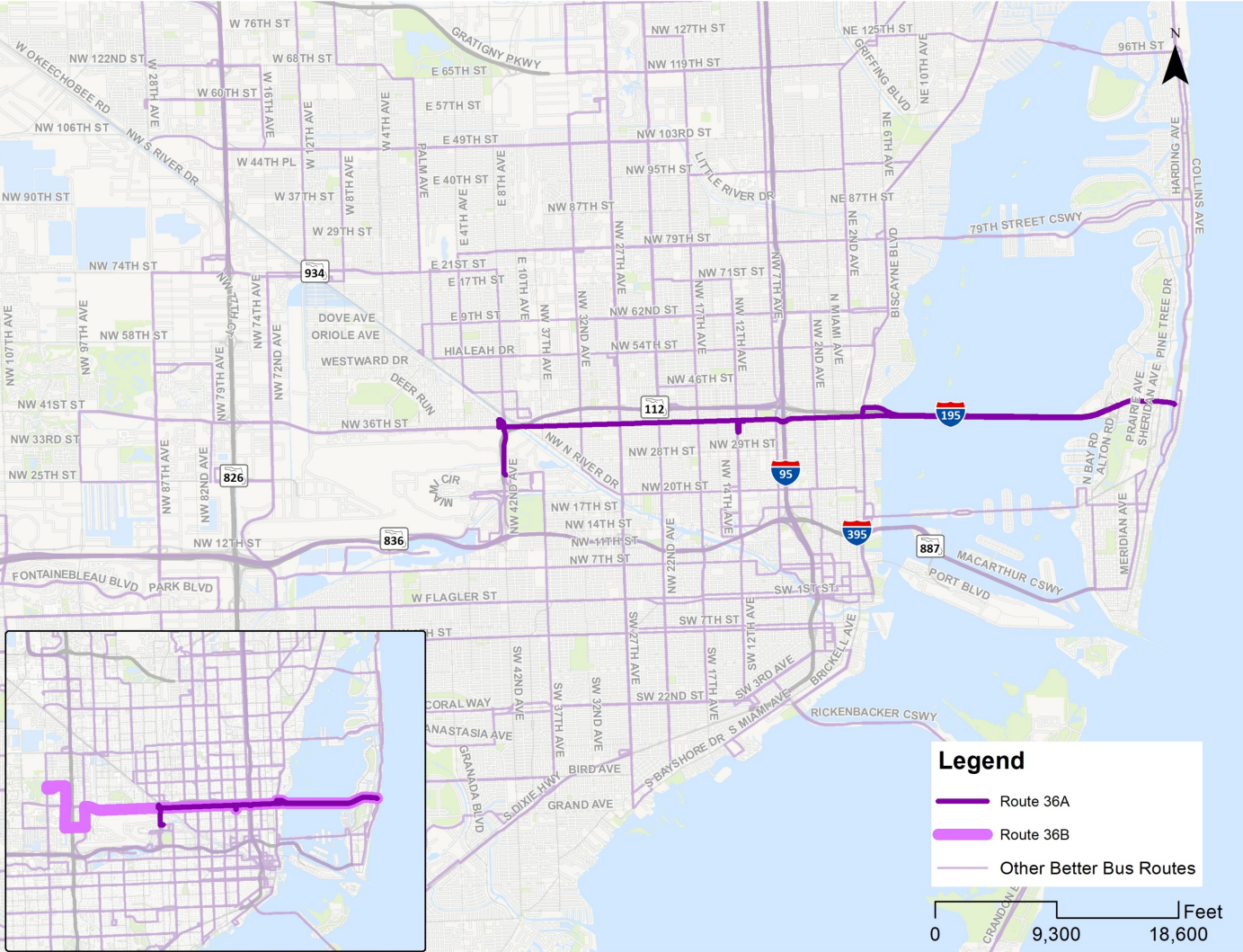


Better Bus Route 36A – Miami Beach-Airport/Doral

Key Destinations: Miami International Airport, Downtown Doral, Allapattah Metrorail station, Miami Beach.

	Weekdays	Weekends
Peak Frequency	30	30 Sat 40 Sun
Off Peak Frequency	30	
Span of Service	4:00 AM to 12:00 AM	5:00 AM to 12:00 AM

Note:
Existing service is consolidated with route 110/J into one continuous route every 15 minutes to the beach from NW 42 Ave. Truncated in Doral. Deviated to serve new Jackson West Campus.

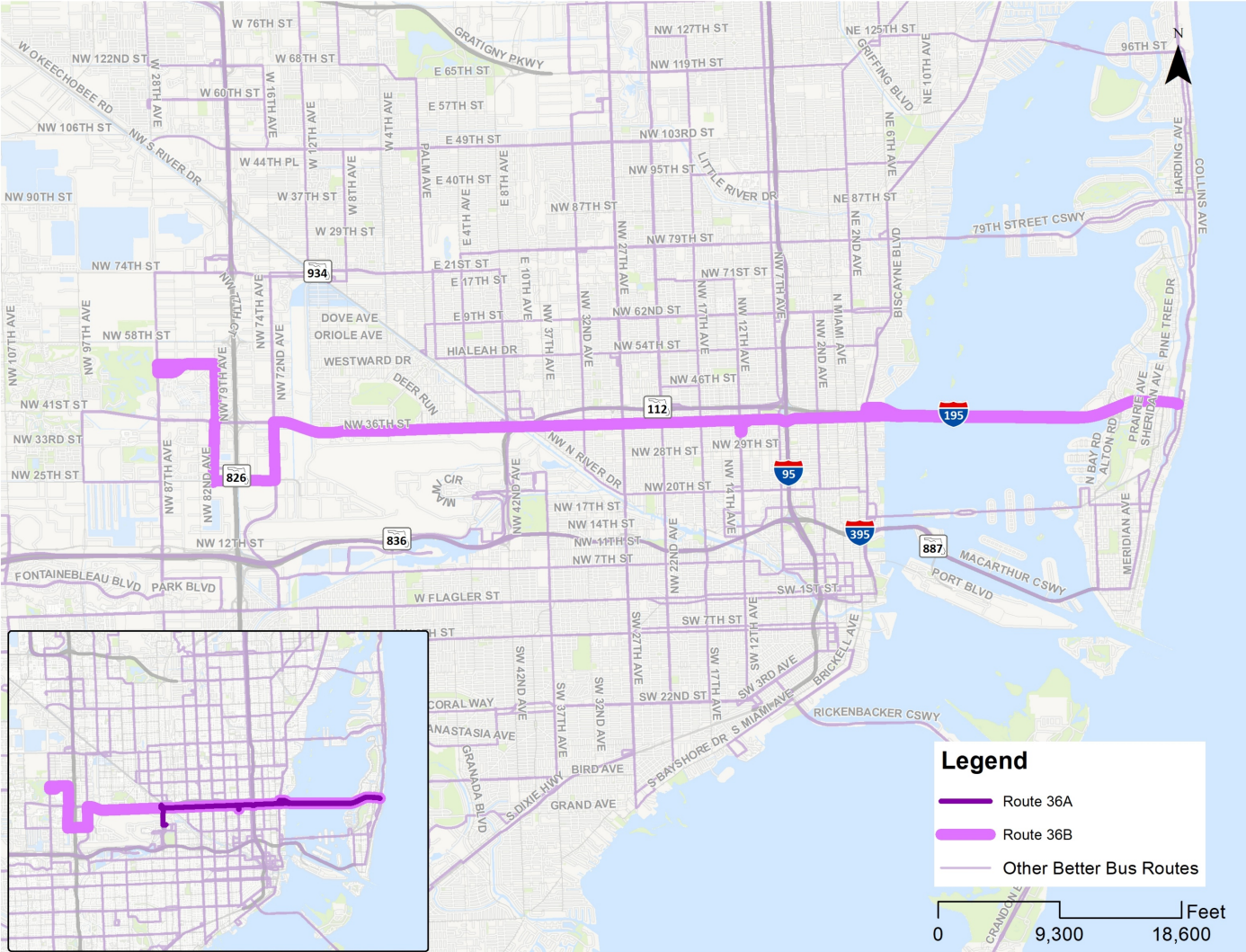


Better Bus Route 36B – Miami Beach-Airport/Doral

Key Destinations: Downtown Doral, Allapattah Metrorail station, Miami Beach.

	Weekdays	Weekends
Peak Frequency	30	30 Sat 40 Sun
Off Peak Frequency	30	
Span of Service	4:00 AM to 12:00 AM	5:00 AM to 12:00 AM Sat 6:00 AM to 8:00 PM Sun

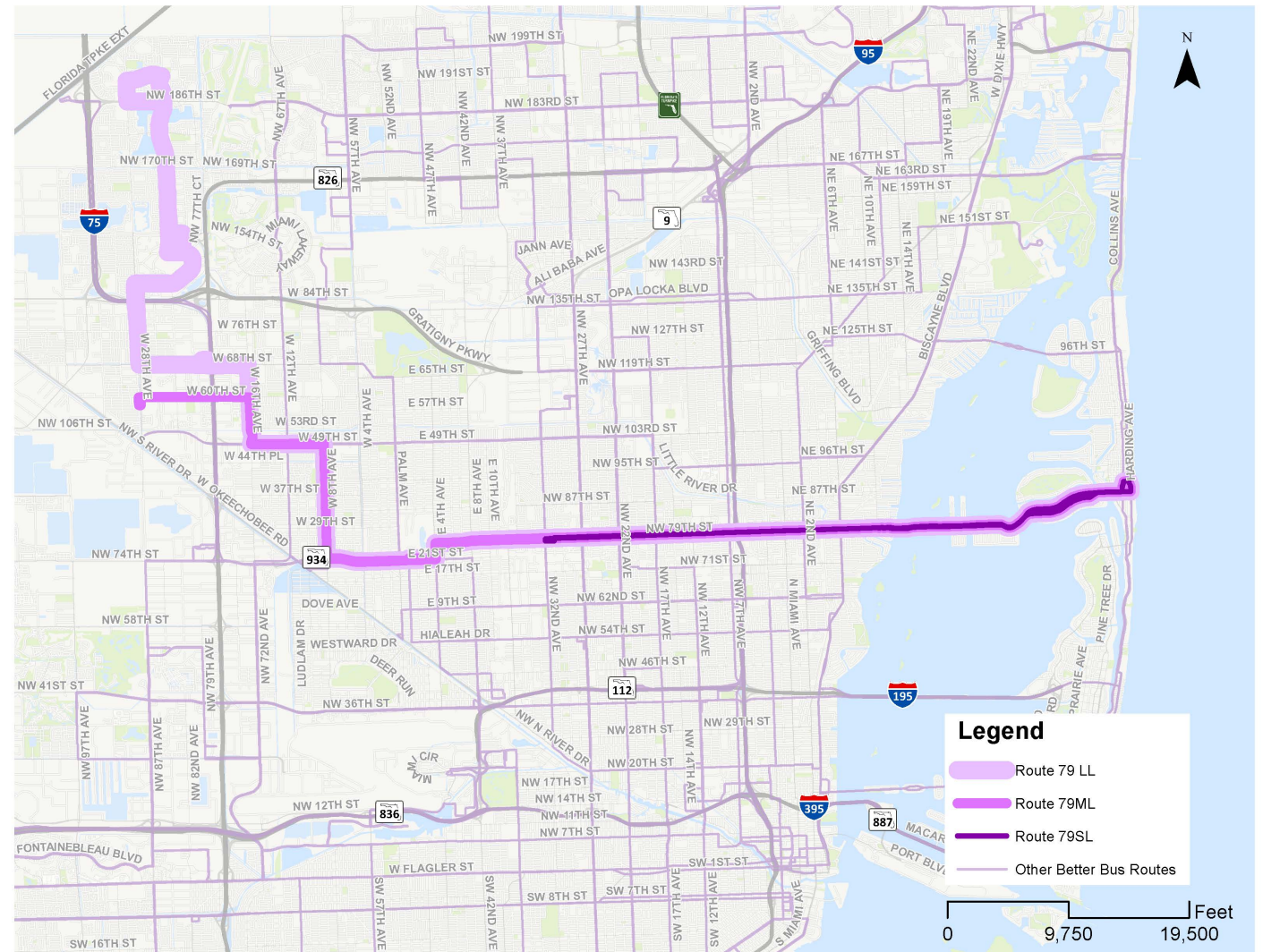
Note:
Existing service is consolidated with route 110/J into one continuous route every 15 minutes to the beach from NW 42 Ave. Truncated in Doral. Deviated to serve new Jackson West Campus.



Key Destinations: Miami Lakes, Hialeah Gardens, Hialeah, Tri-Rail, and Northside Metrorail stations, 73 St & Collins Ave on Miami Beach.

	Weekdays	Weekends
Peak Frequency	15/30/60	15/30/60 Sat 20/60/60 Sun
Off Peak Frequency	15/30/60	
Span of Service	24 hours	24 hours

Note:
Replaces existing routes 79 and 112/L,
truncated at A1A, and extended to cover
portions of existing Route 54.

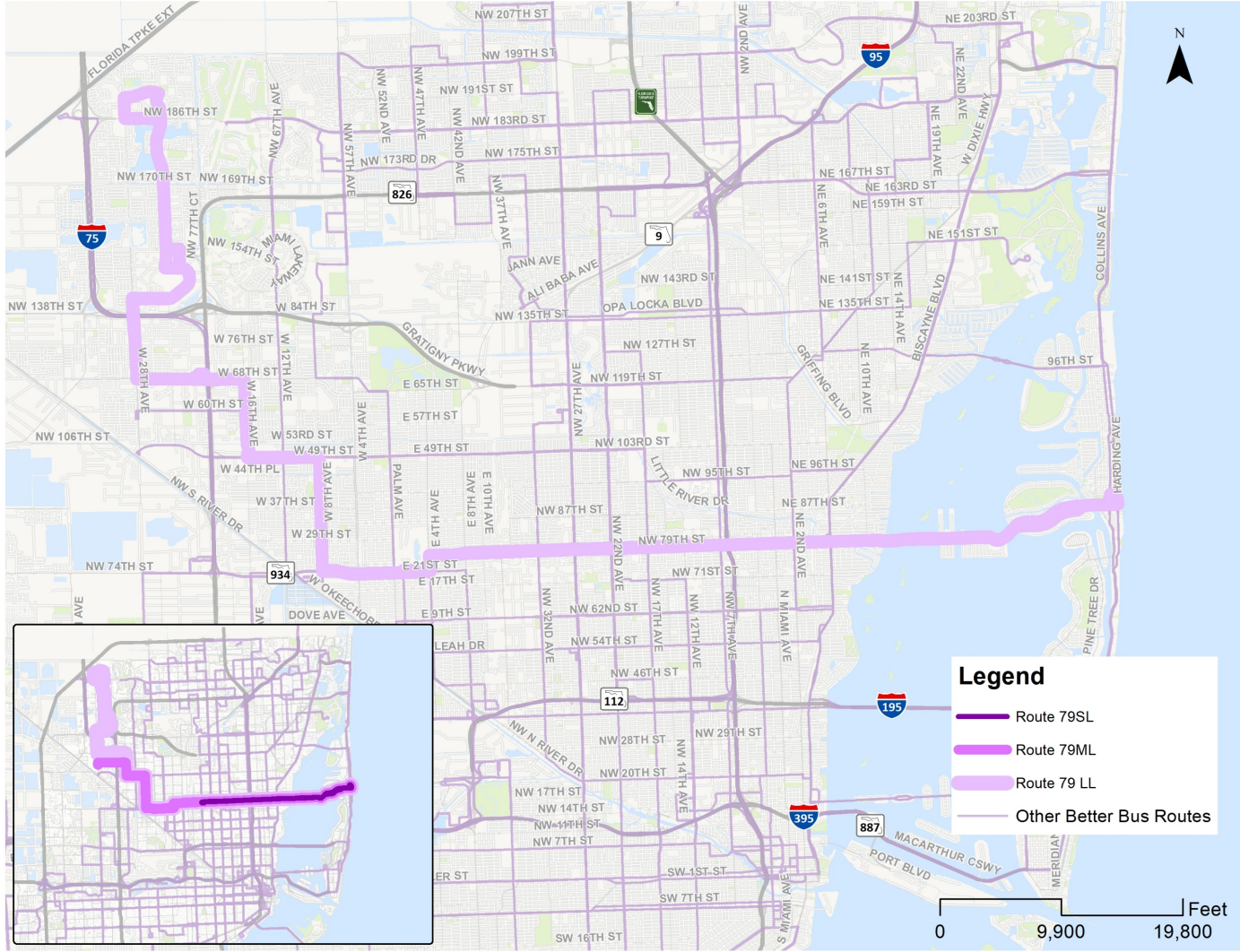


Better Bus Route 79 – Miami Gardens Dr/87 Ave-Miami Beach (LL)

Key Destinations: Miami Lakes, Hialeah Gardens, Hialeah, Tri-Rail, and Northside Metrorail stations, 73 St & Collins Ave on Miami Beach.

	Weekdays	Weekends
Peak Frequency	60	60 Sat 60 Sun
Off Peak Frequency	60	
Span of Service	4:00 AM to 12:00 AM	5:00 AM to 12:00 AM Sat 6:00 AM to 8:00 PM Sun

Note:
Replaces existing routes 79 and 112/L, truncated at A1A, and extended to cover portions of existing Route 54.

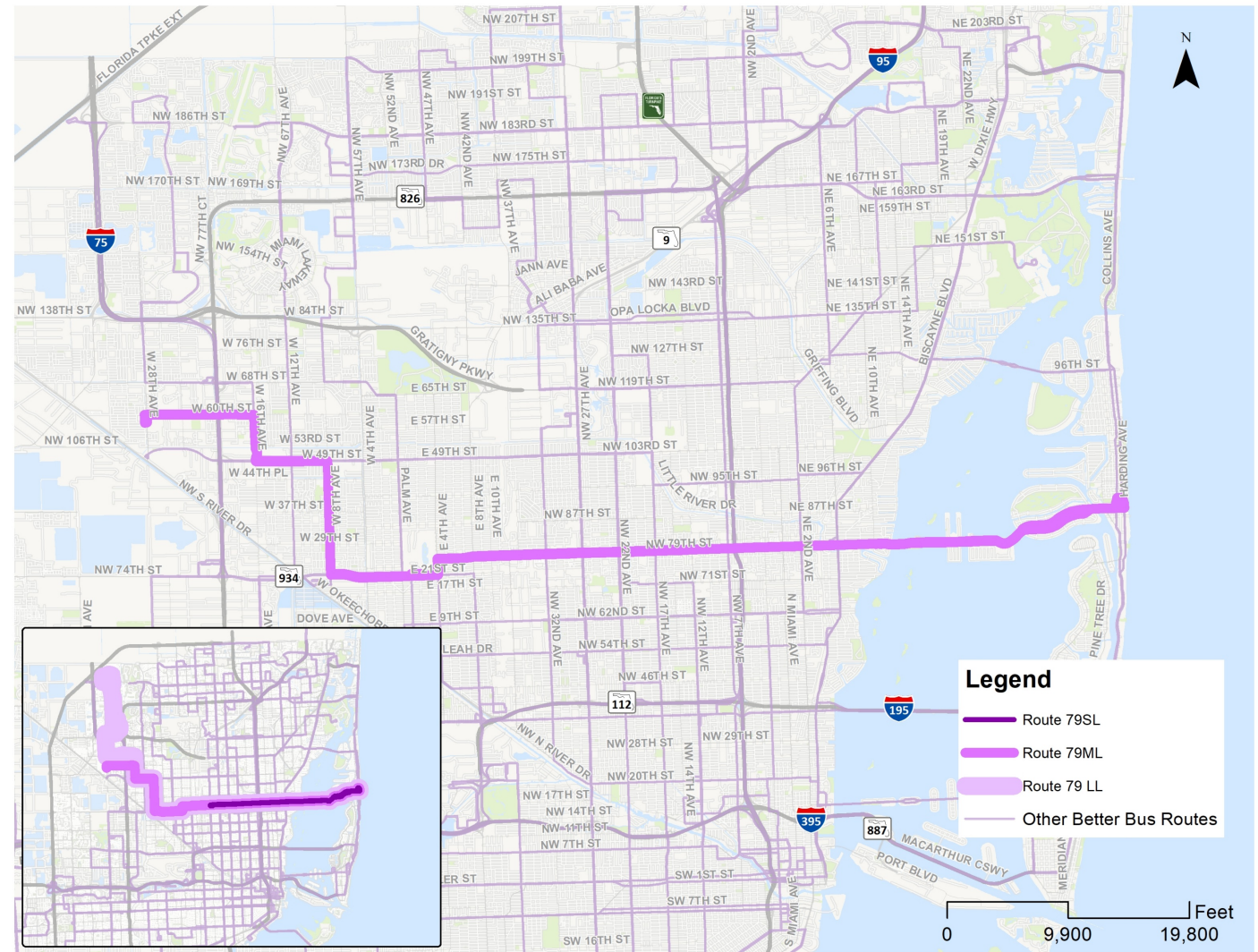


Better Bus Route 79 – Hialeah Gardens-Miami Beach (ML)

Key Destinations: Miami Lakes, Hialeah Gardens, Hialeah, Tri-Rail, and Northside Metrorail stations, 73 St & Collins Ave on Miami Beach.

	Weekdays	Weekends
Peak Frequency	30	30 Sat 60 Sun
Off Peak Frequency	30	
Span of Service	4:00 AM to 12:00 AM	5:00 AM to 12:00 AM Sat 6:00 AM to 8:00 PM Sun

Note:
Replaces existing routes 79 and 112/L, truncated at A1A, and extended to cover portions of existing Route 54.

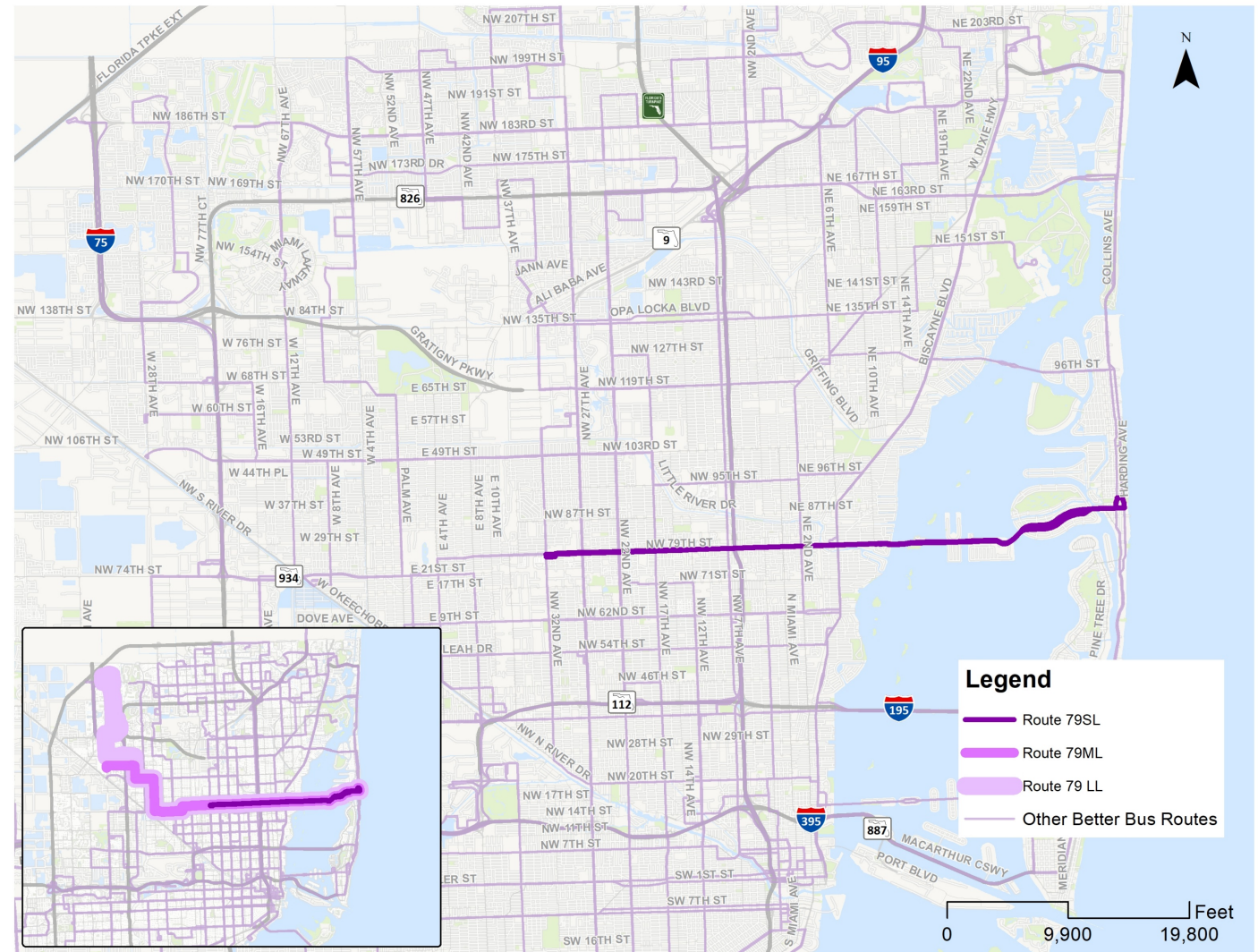


Better Bus Route 79 – Northside Station- Miami Beach (SL)

Key Destinations: Miami Lakes, Hialeah Gardens, Hialeah, Tri-Rail, and Northside Metrorail stations, 73 St & Collins Ave on Miami Beach.

	Weekdays	Weekends
Peak Frequency	60	60 Sat 60 Sun
Off Peak Frequency	60	
Span of Service	4:00 AM to 12:00 AM	5:00 AM to 12:00 AM

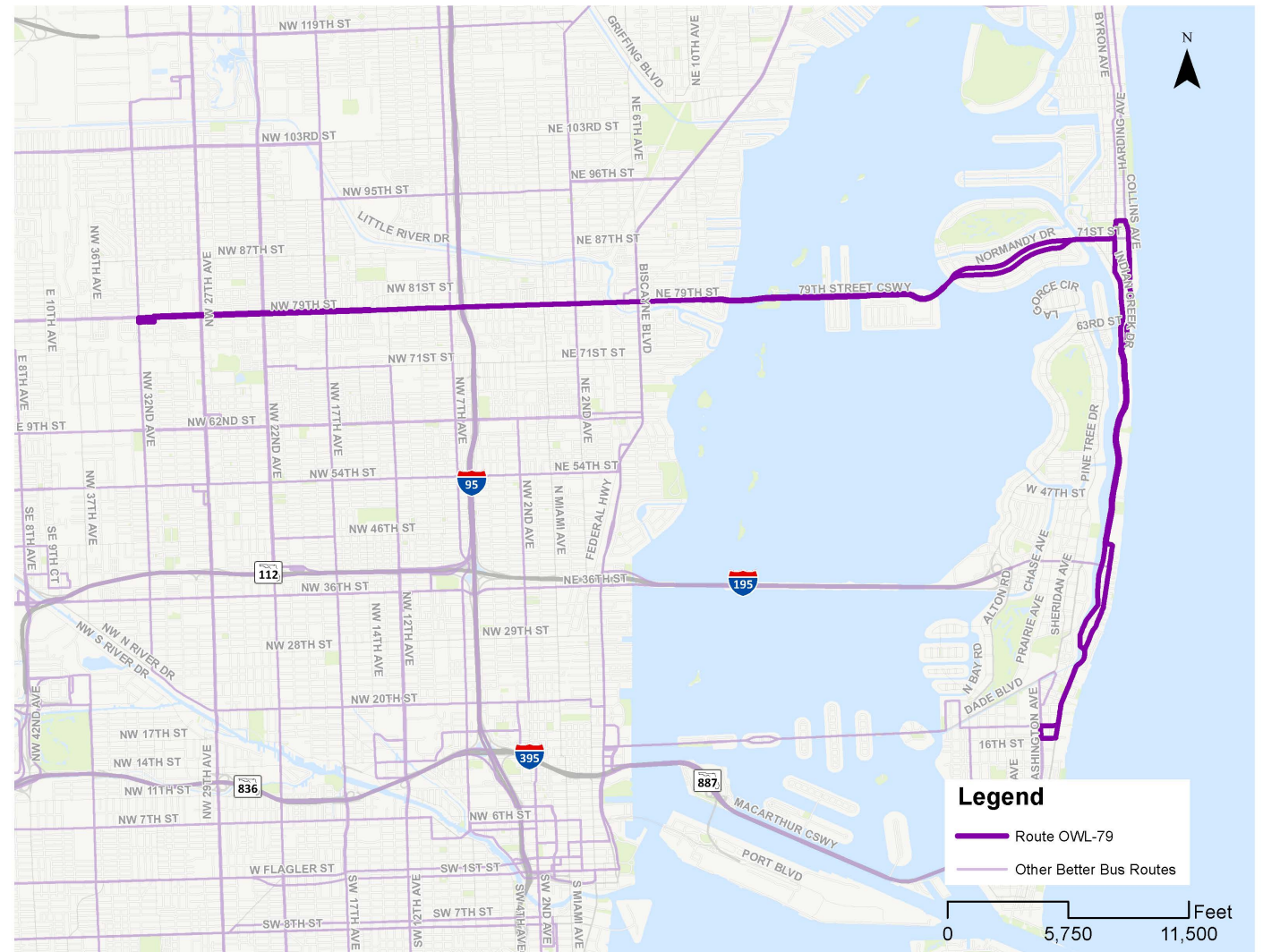
Note:
Replaces existing routes 79 and 112/L, truncated at A1A, and extended to cover portions of existing Route 54.



Key Destinations: Northside Metrorail station, 73 St & Collins Ave on Miami Beach, South Beach.

	Weekdays	Weekends
Peak Frequency	60	60
Off Peak Frequency	60	
Span of Service	12:00 AM to 4:00 AM	12:00 AM to 5:00 AM

Note:
Service to Lincoln Rd overnight.



Better Bus Route 125 – MDC North-Surfside

Key Destinations: Miami Dade College
North Campus, Bay Harbor Islands, Bal
Harbour, Surfside.

	Weekdays	Weekends
Peak Frequency	15	15 Sat 20 Sun
Off Peak Frequency	15	
Span of Service	4:00 AM to 12:00 AM	5:00 AM to 12:00 AM

Note:

Will serve areas currently served by existing route 19 and 107/G. More frequent service along 119 St and service removed from 125 St.

