MIAMI-DADE COUNTY

TRANSPORTATION AND PUBLIC WORKS

RIDERSHIP TECHNICAL REPORT

Division of Performance and Materials Management

July 2018

Table of Contents

Table of Contents	*2-3*
All Modes Overview	4
Total Monthly Weekday, Saturday and Sunday Monthly Boardings By Mode	5
Average Weekday, Saturday and Sunday Boardings by Mode	6
All-Modes Combined Total Monthly Ridership Comparisons By Fiscal Year	7
All Modes Combined Total Monthly and Average Weekday Ridership – Year over Year Comparison Charts	8
Metrobus Total Monthly Ridership Comparisons by Fiscal Year	9
Metrorail Total Monthly Ridership Comparisons by Fiscal Year	10
Metromover Total Monthly Ridership Comparisons by Fiscal Year	11
STS Total Monthly Ridership Comparisons by Fiscal Year	12
Modal Splits	13
Metrobus	14
Monthly and Average Daily Bus Boardings by Route	15-18
Metrobus Holiday Boardings By Route	19
Bus Ridership by Service Type	20-21
Cumulative Percentage Average Weekday Ridership Share – Top 1/4, 1/3, 1/2 and 2/3 of Routes	22
Average Weekday Bus Ridership – Year over Year Comparison Charts	23

Table of Contents (continued)

Metrobus (Continued)

Bus "Top 5 / Bottom 5" Routes Average Weekday Ridership Performance 24

Metrobus Parking Patronage Summary 25

Metrorail 26

Monthly and Average Daily Rail Boardings by Station 27

Metrorail Holiday Boardings By Station 28

Cumulative Percentage Average Weekday Ridership Share – Top 1/4, 1/3, 1/2 and 2/3 of Stations 29

Total Monthly and Average Weekday Rail Ridership – Year over Year Comparison Charts 30

"Top 5 / Bottom 5" Stations Average Weekday Ridership Performance 31

Metrorail Parking Patronage Summary 32

Metromover 33

Monthly and Average Daily Mover Boardings by Station 34

Cumulative Percentage Average Weekday Ridership Share – Top 1/4, 1/3, 1/2 and 2/3 of Stations 35

Average Weekday Mover Ridership – Year over Year Comparison Charts 36

"Top 5 / Bottom 5" Stations Average Weekday Ridership Performance 37

Special Transportation Services (STS) 38

Total Monthly and Average Weekday STS Ridership – Year over Year Comparison Charts 39

All Modes Overview

TOTAL MONTHLY WEEKDAY, SATURDAY AND SUNDAY BOARDINGS BY MODE
July 2018

TRAVEL MODE	MONTH'S TOTAL WEEKDAYS RIDERSHIP	MONTH'S TOTAL SATURDAYS RIDERSHIP	MONTH'S TOTAL SUNDAYS RIDERSHIP (1)	TOTAL MONTHLY RIDERSHIP	% CHANGE vs Jul 2017 TOTAL MONTH RIDERSHIP
METROBUS	3,271,683	382,033	426,948	4,080,664	-10.1%
METRORAIL	1,298,996	105,147	123,237	1,527,380	1.8%
METROMOVER	559,620	63,301	77,541	700,462	-12.1%
STS (2)	119,839	9,353	11,828	141,020	5.5%
TOTAL	**5,250,138**	**559,834**	**639,554**	**6,449,526**	**-7.5%**

(1) Sunday ridership includes Wednesday, July 4, 2018 (Independence Day Holiday). Ridership on that day was as follows:

Metrobus	75,198
Metrorail	25,195
Metromover	18,487
STS	1,927

(2) July 2018 STS data July not be complete - preliminary submittal.

AVERAGE WEEKDAY, SATURDAY AND SUNDAY BOARDINGS BY MODE
July 2018

Travel Mode	Average Weekday	Average Saturday	Average Sunday (1)	% Change Jul 2017 Weekday	% Change Jul 2017 Saturday	% Change Jul 2017 Sunday
METROBUS	155,900	95,500	71,200	-11.0%	-13.3%	-12.7%
METRORAIL	61,900	26,300	19,600	0.2%	-3.3%	-3.4%
METROMOVER	26,600	15,800	11,800	-10.7%	-17.7%	-24.8%
STS (2)	5,700	2,300	2,000	1.8%	0.0%	11.1%
Totals (3)	**250,100**	**139,900**	**104,600**	**-8.2%**	**-12.0%**	**-12.4%**

(1) Average Sunday ridership includes the Memorial Day holiday for Metrobus and STS, but excludes it for Metrorail and Metromover

(2) July 2018 STS data July not be complete - preliminary submittal

(3) Totals and component averages rounded to the nearest 100 boardings

ALL-MODES COMBINED TOTAL MONTHLY RIDERSHIP COMPARISONS BY FISCAL YEAR

All Modes Month	Boardings FY 14	FY 15	FY 16	FY 17	FY 18	Variances 14 TO 15	15 TO 16	16 TO 17	17 TO 18	14 TO 18
Oct	10,068,544	9,771,384	9,035,169	7,543,706	7,322,886	-3.0%	-7.5%	-16.5%	-2.9%	-27.3%
Nov	9,041,288	8,566,872	8,204,872	7,894,500	7,005,032	-5.2%	-4.2%	-3.8%	-11.3%	-22.5%
Dec	9,060,265	9,101,659	8,461,341	7,919,860	6,783,192	0.5%	-7.0%	-6.4%	-14.4%	-25.1%
Jan	9,274,756	9,144,662	8,198,929	7,814,784	6,834,741	-1.4%	-10.3%	-4.7%	-12.5%	-26.3%
Feb	9,033,111	8,416,526	8,286,466	7,505,125	6,591,531	-6.8%	-1.5%	-9.4%	-12.2%	-27.0%
Mar	9,658,965	9,746,143	8,874,636	8,317,082	7,244,805	0.9%	-8.9%	-6.3%	-12.9%	-25.0%
Apr	9,417,913	8,974,654	8,394,885	7,513,151	6,869,802	-4.7%	-6.5%	-10.5%	-8.6%	-27.1%
May	9,147,389	8,558,391	8,132,723	7,841,691	6,742,402	-6.4%	-5.0%	-3.6%	-14.0%	-26.3%
Jun	8,443,226	8,265,327	7,778,787	7,069,455	6,318,979	-2.1%	-5.9%	-9.1%	-10.6%	-25.2%
Jul (1)	8,802,869	8,457,918	7,520,144	6,969,807	6,449,526	-3.9%	-11.1%	-7.3%	-7.5%	-26.7%
Aug	8,942,655	8,372,809	7,836,923	7,408,607		-6.4%	-6.4%	-5.5%		
Sep	9,133,748	8,509,349	7,848,211	5,284,604		-6.8%	-7.8%	-32.7%		
Total	110,024,729	105,885,694	98,573,086	89,082,372		-3.8%	-6.9%	-9.6%		

(1) July 2018 STS data July not be complete - preliminary submittal

TOTAL MONTHLY AND AVERAGE WEEKDAY RIDERSHIP
YEAR OVER YEAR COMPARISON CHARTS – ALL MODES COMBINED

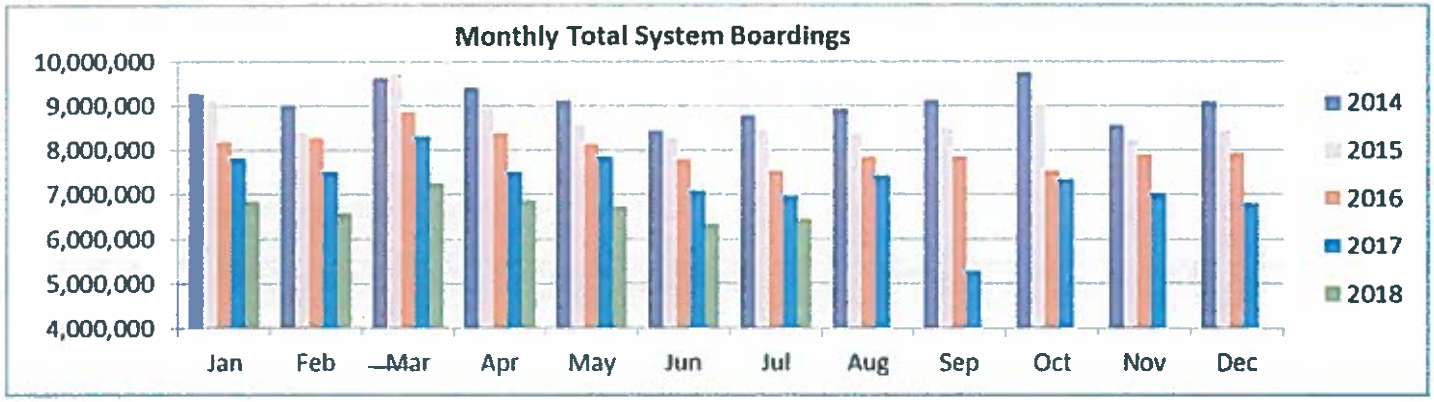

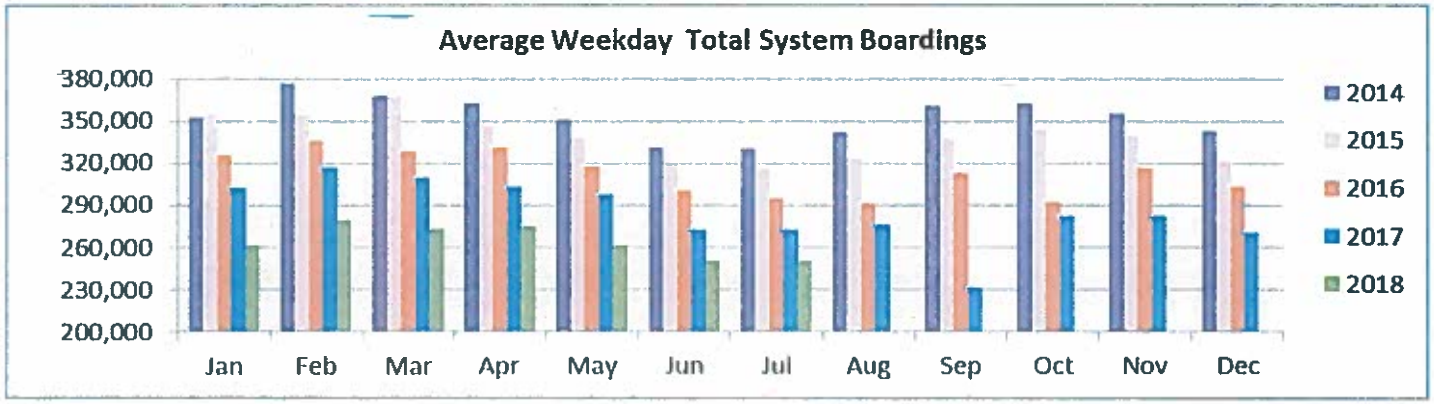

METROBUS TOTAL MONTHLY RIDERSHIP COMPARISONS BY FISCAL YEAR

Bus	Boardings FY 14	FY 15	Variance 14 to 15	FY 16	Variance 15 to 16	FY 17	Variance 16 to 17	FY 18	Variance 17 to 18	Variance 14 to 18
Oct	7,110,756	6,733,528	-5.3%	6,058,615	-10.0%	4,925,781	-18.7%	4,709,590	-4.4%	-33.8%
Nov	6,387,111	5,962,528	-6.6%	5,483,456	-8.0%	5,181,524	-5.5%	4,522,250	-12.7%	-29.2%
Dec	6,388,049	6,299,190	-1.4%	5,642,424	-10.4%	5,192,692	-8.0%	4,380,099	-15.6%	-31.4%
Jan	6,480,687	6,303,923	-2.7%	5,417,604	-14.1%	5,084,085	-6.2%	4,307,001	-15.3%	-33.5%
Feb	6,285,016	5,745,141	-8.6%	5,467,632	-4.8%	4,914,307	-10.1%	4,208,811	-14.4%	-33.0%
Mar	6,634,261	6,625,764	-0.1%	5,725,541	-13.6%	5,287,813	-7.6%	4,534,564	-14.2%	-31.6%
Apr	6,564,892	6,097,604	-7.1%	5,524,501	-9.4%	4,895,697	-11.4%	4,360,997	-10.9%	-33.6%
May	6,398,839	5,874,383	-8.2%	5,391,463	-8.2%	5,087,877	-5.6%	4,277,628	-15.9%	-33.1%
Jun	5,849,882	5,577,419	-4.7%	5,141,601	-7.8%	4,586,556	-10.8%	4,009,340	-12.6%	-31.5%
Jul	6,113,620	5,719,908	-6.4%	4,970,953	-13.1%	4,539,259	-8.7%	4,080,664	-10.1%	-33.3%
Aug	6,259,080	5,709,703	-8.8%	5,172,498	-9.4%	4,780,589	-7.6%			
Sep	6,370,467	5,737,433	-9.9%	5,154,265	-10.2%	3,524,818	-31.6%			
Total	76,842,660	72,386,524	-5.8%	65,150,553	-10.0%	58,000,998	-11.0%			

METRORAIL TOTAL MONTHLY RIDERSHIP COMPARISONS BY FISCAL YEAR

Rail	FY 14	FY 15	Variance 14 to 15	FY 16	Variance 15 to 16	FY 17	Variance 16 to 17	FY 18	Variance 17 to 18	Variance 14 to 18
Oct	1,918,472	1,976,097	3.0%	1,930,352	-2.3%	1,670,933	-13.4%	1,708,564	2.3%	-10.9%
Nov	1,723,168	1,706,362	-1.0%	1,761,820	3.3%	1,734,267	-1.6%	1,609,888	-7.2%	-6.6%
Dec	1,722,115	1,810,803	5.1%	1,813,506	0.1%	1,734,768	-4.3%	1,517,341	-12.5%	-11.9%
Jan	1,820,300	1,857,513	2.0%	1,787,476	-3.8%	1,743,638	-2.5%	1,615,576	-7.3%	-11.2%
Feb	1,784,117	1,765,236	-1.1%	1,824,256	3.3%	1,676,215	-8.1%	1,545,581	-7.8%	-13.4%
Mar	1,932,811	1,996,221	3.3%	1,994,796	-0.1%	1,926,434	-3.4%	1,700,714	-11.7%	-12.0%
Apr	1,900,743	1,897,764	-0.2%	1,843,808	-2.8%	1,677,459	-9.0%	1,619,890	-3.4%	-14.8%
May	1,814,954	1,790,898	-1.3%	1,769,327	-1.2%	1,787,885	1.0%	1,618,504	-9.5%	-10.8%
Jun	1,686,597	1,778,063	5.4%	1,692,476	-4.8%	1,605,234	-5.2%	1,524,311	-5.0%	-9.6%
Jul	1,725,647	1,777,949	3.0%	1,577,572	-11.3%	1,500,243	-4.9%	1,527,380	1.8%	-11.5%
Aug	1,741,692	1,729,701	-0.7%	1,711,665	-1.0%	1,693,524	-1.1%			
Sep	1,822,047	1,824,002	0.1%	1,753,985	-3.8%	1,234,135	-29.6%			
Total	**21,592,663**	**21,910,609**	**1.5%**	**21,461,039**	**-2.1%**	**19,984,735**	**-6.9%**			

METROMOVER TOTAL MONTHLY RIDERSHIP COMPARISONS BY FISCAL YEAR

Mover	FY 14	FY 15	Variance 14 to 15	FY 16	Variance 15 to 16	FY 17	Variance 16 to 17	FY 18	Variance 17 to 18	Variance 14 to 18
Oct	885,612	908,681	2.6%	899,379	-1.0%	814,781	-9.4%	751,323	-7.8%	-15.2%
Nov	796,012	768,595	-3.4%	828,643	7.8%	841,679	1.6%	729,519	-13.3%	-8.4%
Dec	819,462	859,907	4.9%	875,701	1.8%	858,961	-1.9%	748,797	-12.8%	-8.6%
Jan	836,770	847,910	1.3%	864,630	2.0%	852,788	-1.4%	772,122	-9.5%	-7.7%
Feb	831,367	776,527	-6.6%	860,579	10.8%	780,514	-9.3%	698,107	-10.6%	-16.0%
Mar	950,840	980,141	3.1%	1,010,118	3.1%	949,045	-6.0%	859,143	-9.5%	-9.6%
Apr	806,409	835,099	3.6%	886,427	6.1%	802,778	-9.4%	740,036	-7.8%	-8.2%
May	789,168	755,966	-4.2%	831,477	10.0%	814,791	-2.0%	694,106	-14.8%	-12.0%
Jun	770,303	771,743	0.2%	806,774	4.5%	737,042	-8.6%	641,675	-12.9%	-16.7%
Jul	823,317	821,465	-0.2%	841,630	2.5%	796,649	-5.3%	700,462	-12.1%	-14.9%
Aug	805,298	803,236	-0.3%	814,796	1.4%	788,734	-3.2%			
Sep	798,525	808,322	1.2%	797,995	-1.3%	425,641	-46.7%			
Total	**9,913,083**	**9,937,592**	**0.2%**	**10,318,149**	**3.8%**	**9,463,403**	**-8.3%**			

SPECIAL TRANSPORTATION SERVICES (STS) TOTAL MONTHLY RIDERSHIP COMPARISONS BY FISCAL YEAR

STS	FY 14	FY 15	Variance 14 to 15	FY 16	Variance 15 to 16	FY 17	Variance 16 to 17	FY 18	Variance 17 to 18	Variance 14 to 18
Oct	153,704	153,078	-0.4%	146,823	-4.1%	132,211	-10.0%	153,409	16.0%	-0.2%
Nov	134,997	129,387	-4.2%	130,953	1.2%	137,030	4.6%	143,375	4.6%	6.2%
Dec	130,639	131,759	0.9%	129,710	-1.6%	133,439	2.9%	136,955	2.6%	4.8%
Jan	136,999	135,316	-1.2%	129,219	-4.5%	134,273	3.9%	140,042	4.3%	2.2%
Feb	132,611	129,622	-2.3%	133,999	3.4%	134,089	0.1%	139,032	3.7%	4.8%
Mar	141,053	144,017	2.1%	144,181	0.1%	153,790	6.7%	150,384	-2.2%	6.6%
Apr	145,869	144,187	-1.2%	140,149	-2.8%	137,217	-2.1%	148,879	8.5%	2.1%
May	144,428	137,144	-5.0%	140,456	2.4%	151,138	7.6%	152,164	0.7%	5.4%
Jun	136,444	138,102	1.2%	137,936	-0.1%	140,623	1.9%	143,653	2.2%	5.3%
Jul (1)	140,285	138,596	-1.2%	129,989	-6.2%	133,656	2.8%	141,020	5.5%	0.5%
Aug	136,585	130,169	-4.7%	137,964	6.0%	145,760	5.7%			
Sep	142,709	139,592	-2.2%	141,966	1.7%	100,010	-29.6%			
Total	**1,676,323**	**1,650,969**	**-1.5%**	**1,643,345**	**-0.5%**	**1,633,236**	**-0.6%**			

(1) July 2018 STS data July not be complete - preliminary submittal

AVERAGE WEEKDAY RIDERSHIP - MODAL SPLITS

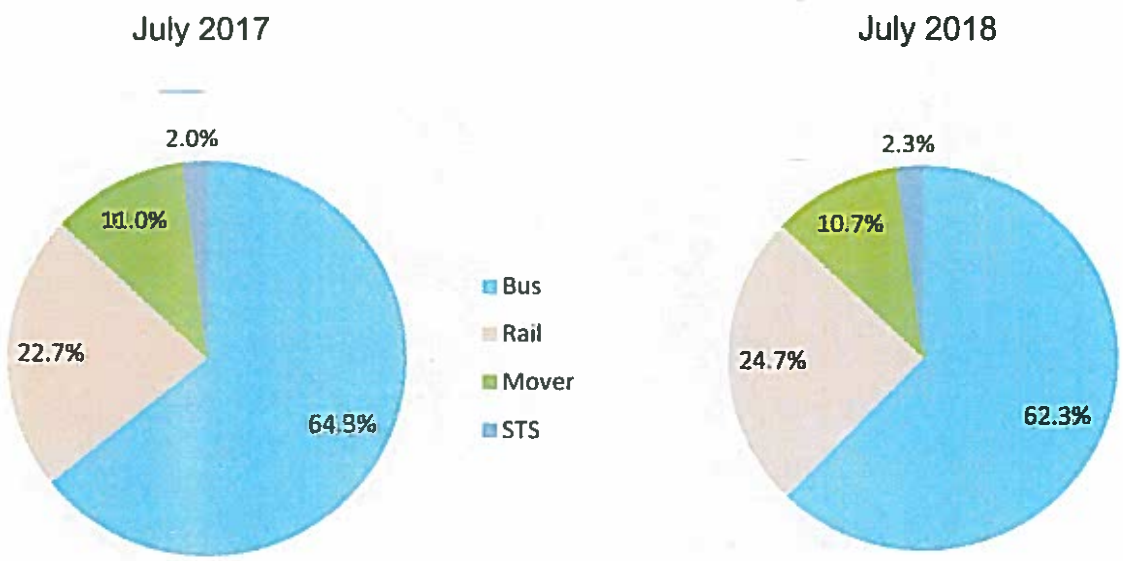

Metrobus

METROBUS MONTHLY AND AVERAGE DAILY BOARDINGS BY ROUTE

Route	Average Weekday	Average Weekday	Percent Change	Average Saturday	Average Saturday	Percent Change	Average Sunday	Average Sunday	Percent Change	Total Monthly	Total Monthly	Percent Change
	Jul-18	Jul-17	18 vs 17	Jul-18	Jul-17	18 vs 17	Jul-18	Jul-17	18 vs 17	Jul-18	Jul-17	18 vs 17
1 (*)	313	483	-35.2%	332	450	-26.3%	289	346	-16.4%	9,628	13,980	-31.1%
2	2,247	2,339	-4.0%	1,646	1,566	5.2%	1,105	1,186	-6.8%	60,396	61,729	-2.2%
3	4,923	5,993	-17.9%	5,470	6,170	-11.4%	4,316	4,732	-8.8%	151,161	179,109	-15.6%
7	3,795	3,376	12.4%	2,218	2,467	-10.1%	1,664	1,771	-6.1%	98,558	90,484	8.9%
8	3,841	4,553	-15.6%	2,299	2,593	-11.3%	1,631	1,634	-0.2%	99,652	113,820	-12.4%
9	4,946	5,586	-11.5%	3,317	3,481	-4.7%	2,420	2,652	-8.7%	131,660	145,035	-9.2%
10	2,214	2,393	-7.5%	1,841	2,140	-14.0%	1,430	1,407	1.6%	62,430	67,003	-6.8%
11	7,348	8,280	-11.3%	5,643	6,629	-14.9%	3,682	4,789	-23.1%	198,965	227,478	-12.5%
12	2,338	2,608	-10.3%							49,105	52,160	-5.9%
16	1,672	1,924	-13.1%	1,667	1,747	-4.6%	984	1,052	-6.5%	47,682	53,525	-10.9%
17	3,472	3,684	-5.8%	2,379	2,655	-10.4%	1,748	1,874	-6.8%	92,906	98,207	-5.4%
19	1,495	1,791	-16.5%							31,399	35,828	-12.4%
21	1,708	1,880	-9.1%							35,873	37,592	-4.6%
22	3,608	3,963	-8.9%	2,173	2,454	-11.4%	1,530	1,747	-12.4%	93,646	102,003	-8.2%
24 - Coral Way Limited	1,804	1,854	-2.7%	1,403	1,272	10.3%	953	889	7.1%	49,202	48,782	0.9%
27	6,250	7,229	-13.6%	4,269	5,161	-17.3%	2,953	3,350	-11.8%	166,036	190,486	-12.8%
29 (*)	601	791	-24.1%							12,622	15,828	-20.3%
31 - BUSWAY LOCAL	1,062	1,484	-28.4%	841	891	-5.6%	621	687	-9.5%	29,389	38,245	-23.2%
32	2,107	2,398	-12.1%	1,064	1,209	-12.0%	694	869	-20.1%	52,671	59,212	-11.0%
33	1,473	1,558	-5.5%	954	1,056	-9.7%	563	628	-10.3%	38,123	40,215	-5.2%
34 EXPRESS	1,688	2,134	-20.9%							35,456	42,678	-16.9%
35	2,243	2,980	-24.8%	1,052	1,636	-35.7%	731	1,203	-39.2%	55,688	75,007	-25.8%
36	2,026	2,161	-6.3%	1,274	1,244	2.4%	959	1,006	-4.7%	53,395	55,482	-3.8%
37	3,029	3,253	-6.9%	2,038	2,340	-12.9%	1,594	1,730	-7.9%	81,324	87,133	-6.7%
38	6,272	6,571	-4.6%	4,935	5,287	-6.7%	3,901	4,027	-3.1%	174,858	182,020	-3.9%
39 EXPRESS	762									15,998		

METROBUS MONTHLY AND AVERAGE DAILY BOARDINGS BY ROUTE

Route	Average Weekday	Average Weekday	Percent Change	Average Saturday	Average Saturday	Percent Change	Average Sunday	Average Sunday	Percent Change	Total Monthly	Total Monthly	Percent Change
	Jul-18	Jul-17	18 vs 17	Jul-18	Jul-17	18 vs 17	Jul-18	Jul-17	18 vs 17	Jul-18	Jul-17	18 vs 17
40	1,745	1,756	-0.7%	697	793	-12.1%	517	489	5.6%	42,526	42,026	1.2%
42	781	1,327	-41.1%	570	614	-7.2%	364	376	-3.2%	20,867	31,866	-34.5%
46 - LIBERTY CITY CONN. (*)	28	33	-17.0%							583	669	-12.9%
51 - FLAGLER MAX	2,860	2,839	0.7%							60,066	56,782	5.8%
52	1,257	1,313	-4.3%	668	750	-10.9%	461	511	-9.8%	31,830	33,070	-3.7%
54	2,768	3,035	-8.8%	1,764	1,946	-9.4%	1,192	1,281	-6.9%	72,331	78,119	-7.4%
55 MARLINS SHUTTLE	45	87	-48.0%	59	64	-7.9%	62	145	-57.3%	816	1,343	-39.2%
56 (*)	393	464	-15.1%							8,263	9,272	-10.9%
57	400	430	-7.1%							8,395	8,607	-2.5%
62	1,681	2,597	-35.3%	1,332	1,766	-24.6%	857	1,145	-25.2%	45,772	67,648	-32.3%
71 (*)	671	786	-14.6%	215	348	-38.2%	116	196	-40.8%	15,653	18,632	-16.0%
72	770	843	-8.7%	463	481	-3.8%	293	321	-8.6%	19,775	21,195	-6.7%
73	1,993	2,015	-1.1%	903	930	-2.9%	442	491	-10.1%	48,112	47,890	0.5%
75	1,149	1,211	-5.1%	439	496	-11.4%	255	287	-11.1%	27,422	28,426	-3.5%
77	7,106	8,232	-13.7%	4,322	5,234	-17.4%	3,044	3,079	-1.2%	184,775	209,287	-11.7%
79	231	306	-24.4%							4,855	6,116	-20.6%
82 - WESTCHESTER CIRC. (*)	59	64	-7.8%							1,241	1,282	-3.2%
87	1,526	1,430	6.7%	489	509	-4.1%	308	311	-1.0%	35,858	33,019	8.6%
88	2,094	2,178	-3.9%	1,763	1,818	-3.0%	1,227	1,264	-2.9%	58,383	60,234	-3.1%
93 - BISCAYNE MAX	3,222	3,250	-0.9%							67,662	64,999	4.1%
95 EXPRESS	1,837	1,937	-5.2%							38,567	38,735	-0.4%
99	1,277	1,559	-18.1%	901	982	-8.3%	621	727	-14.5%	34,152	40,443	-15.6%
101 - A (*)	136	100	35.9%	63	45	39.9%	52	24	114.5%	3,418	2,371	44.2%
102 - B	1,353	1,522	-11.1%	690	797	-13.4%	667	712	-6.3%	35,168	38,696	-9.1%
103 - C	393	2,404	-83.7%	288	2,162	-86.7%	201	1,651	-87.8%	10,607	68,802	-84.6%

METROBUS MONTHLY AND AVERAGE DAILY BOARDINGS BY ROUTE

Route	Average Weekday	Average Weekday	Percent Change	Average Saturday	Average Saturday	Percent Change	Average Sunday	Average Sunday	Percent Change	Total Monthly	Total Monthly	Percent Change
	Jul-18	Jul-17	18 vs 17	Jul-18	Jul-17	18 vs 17	Jul-18	Jul-17	18 vs 17	Jul-18	Jul-17	18 vs 17
104	837	892	-6.1%	516	582	-11.3%	340	368	-7.5%	21,686	22,954	-5.5%
105 - E	1,117	1,215	-8.0%	639	699	-8.6%	586	601	-2.6%	29,533	31,402	-6.0%
107 - G	1,548	1,825	-15.2%	1,071	1,239	-13.6%	772	973	-20.7%	41,433	48,543	-14.6%
108 - H	434	1,286	-66.2%	409	1,201	-65.9%	337	934	-63.9%	12,778	37,325	-65.8%
110 - J	2,285	2,326	-1.7%	1,740	1,826	-4.7%	1,258	1,370	-8.2%	62,489	63,860	-2.1%
112 - L	6,880	7,475	-8.0%	5,598	6,181	-9.4%	4,411	4,562	-3.3%	193,344	207,782	-6.9%
113 - M	715	670	6.8%	486	449	8.3%	351	341	2.8%	19,072	17,683	7.9%
115	77	438	-82.5%	36	163	-78.1%	36	168	-78.4%	1,970	10,589	-81.4%
119 - S	8,250	8,175	0.9%	6,825	6,688	2.0%	6,556	6,774	-3.2%	239,882	237,584	1.0%
120 - BEACH MAX	5,829	5,539	5.2%	4,646	4,032	15.2%	3,189	2,887	10.5%	160,134	148,260	8.0%
132 TRI-RAIL (DORAL)	27	23	16.2%							570	467	22.1%
135	1,137	1,146	-0.8%	521	478	8.8%	297	417	-28.8%	27,739	27,812	-0.3%
136	157	251	-37.6%							3,289	5,017	-34.4%
137 - WEST DADE CONN.	1,623	1,648	-1.5%	1,114	1,141	-2.4%	821	852	-3.7%	43,465	43,771	-0.7%
150 - MIAMI BEACH AIRPORT FLYER	1,540	1,665	-7.5%	1,405	1,537	-8.6%	1,414	1,558	-9.3%	46,445	50,329	-7.7%
155 - BISCAYNE GARDENS CIRCULATOR (*)	56									1,170		
183	2,941	2,973	-1.1%	1,921	2,036	-5.7%	1,386	1,553	-10.7%	77,766	78,950	-1.5%
195 EXPRESS - BROWARD BLVD	482	533	-9.6%							10,119	10,655	-5.0%
196 EXPRESS - SHERIDAN ST	455	431	5.4%							9,549	8,628	10.7%
200 - CUTLER BAY LOCAL	160	172	-7.1%	144	138	4.2%				3,937	4,137	-4.8%
202 - LITTLE HAITI CONN. (*)	132	184	-27.9%	66	82	-19.7%	53	67	-21.2%	3,362	4,488	-25.1%
204 KILLIAN-KAT	1,017	1,065	-4.5%							21,355	21,307	0.2%
207 (7st) - LITTLE HAVANA CIRC	1,235	1,384	-10.8%	819	1,483	-44.8%	702	1,047	-32.9%	33,429	41,385	-19.2%
208 (8st) - LITTLE HAVANA CIRC	1,055	1,235	-14.6%	920	1,039	-11.5%	690	1,035	-33.3%	29,973	36,101	-17.0%
210 - SKYLAKE CIRC (*)	190			125			90			5,035		
211 - OVERTOWN CIRC. (*)	66	76	-12.3%							1,391	1,510	-7.9%
212 - SWEETWATER CIRC. (*)	52	54	-3.4%							1,102	1,086	1.5%

METROBUS MONTHLY AND AVERAGE DAILY BOARDINGS BY ROUTE

Route	Average Weekday	Average Weekday	Percent Change	Average Saturday	Average Saturday	Percent Change	Average Sunday	Average Sunday	Percent Change	Total Monthly	Total Monthly	Percent Change
	Jul-18	Jul-17	18 vs 17	Jul-18	Jul-17	18 vs 17	Jul-18	Jul-17	18 vs 17	Jul-18	Jul-17	18 vs 17
217 - BUNCHE PARK CIRC (*)	51									1,079		
238 EAST/WEST CONN.	441	19	2190.7%							9,260	385	2305.2%
246 - NIGHT OWL (*)	104	73	43.1%	99	56	76.2%	124	53	133.0%	3,324	2,055	61.8%
252 - CORAL REEF MAX	794	890	-10.8%	357	395	-9.5%	235	292	-19.6%	19,509	21,526	-9.4%
254 - BROWNSVILLE CIRC. (*)	44	26	71.5%							933	518	80.1%
267 - LUDLAM LIMITED (*)	158	99	59.7%							3,326	1,984	67.6%
272 SUNSET KAT (*)	396	459	-13.7%							8,314	9,177	-9.4%
277 - 7th AVENUE MAX	590	483	22.1%							12,387	9,665	28.2%
286 - NORTH POINTE CIRC. (*)	90	111	-18.3%	63	140	-55.3%				2,147	2,912	-26.3%
287 - SAGA BAY MAX	319	338	-5.4%							6,702	6,750	-0.7%
288 - KENDALL CRUISER	768	807	-4.9%							16,126	16,148	-0.1%
295 EXPRESS - BROWARD BLVD - CIVIC CENTER	291	227	28.5%							6,113	4,532	34.9%
296 EXPRESS - SHERIDAN ST - CIVIC CENTER	193	170	13.3%							4,053	3,406	19.0%
297-27th AVENUE ORANGE MAX	1,217	1,257	-3.2%							25,556	25,137	1.7%
301 DADE-MONROE EXPRESS (*)	857	957	-10.5%	762	867	-12.2%	724	719	0.7%	25,379	27,802	-8.7%
302 CARD SOUND EXPRESS (*)	61	80	-23.4%	58	48	20.8%	43	46	-6.5%	1,770	2,107	-16.0%
338 - WEEKEND EXPRESS				248	231	7.2%	200	204	-1.6%	2,193	2,378	-7.8%
344 (*)	83	102	-18.6%							1,735	2,030	-14.5%
500	36	57	-36.8%	31	88	-64.4%	38	63	-40.4%	1,105	1,954	-43.4%
12/21 WEEKEND INTERL.				2,459	2,657	-7.5%	2,082	2,154	-3.3%	22,327	26,207	-14.8%
GREEN HILLS SHUTTLE (*)	10	6	72.4%							50	29	72.4%
KINGS CREEK SHUTTLE (*)	12	12	4.3%							49	47	4.3%
SIERRA LAKES SHUTTLE (*)	20	19	2.6%							78	76	2.6%
ROBERT SHARP SHUTTLE (*)	5	7	-28.2%							14	26	-46.2%
AHEPA SHUTTLE (*)	23	27	-15.0%							91	107	-15.0%
FEDERATION GARDENS SHUTTLE (*)				27	19	42.3%				107	94	13.8%
Total	155,874	171,889	-9.3%	95,538	107,678	-11.3%	71,179	79,627	-10.6%	4,080,664	4,451,247	-8.3%

Excludes shuttles and those routes which were not run both years.

(*) The following routes are operated under contract: 1, 29, 46, 56, 71, 82, 101-A, 155 (new route), 202, 210, 211, 212, 217, 246, 254, 267, 272, 286 and 344. Dade-Monroe routes 301 and 302 as well as six Lifeline routes are also under contracted operation.

METROBUS HOLIDAY BOARDINGS BY ROUTE
Independence Day Holiday 2018

ROUTES	Independence Day 2017	Independence Day 2018	Pct Delta
1 (*)	289	235	-18.7%
2	1,219	1,034	-15.2%
3	4,736	4,555	-3.8%
7	1,723	1,943	12.8%
8	1,725	1,883	9.2%
9	2,810	2,523	-10.2%
10	1,232	1,403	13.9%
11	4,771	3,942	-17.4%
12	1,126	1,112	-1.2%
16	1,163	1,020	-12.3%
17	1,860	1,870	0.5%
21	1,052	1,083	2.9%
22	1,857	1,501	-19.2%
24	810	797	-1.6%
27	3,586	3,177	-11.4%
31	797	718	-9.9%
32	714	713	-0.1%
33	698	609	-12.8%
35	1,191	775	-34.9%
36	957	902	-5.7%
37	1,852	1,831	-1.1%
38	3,944	3,814	-3.3%
40	591	629	6.4%
42	363	349	-3.9%
52	501	509	1.6%
54	1,427	1,292	-9.5%
62	1,214	953	-21.5%
71 (*)	150	124	-17.3%
72	315	328	4.1%
73	498	525	5.4%
75	314	298	-5.1%
77	2,969	3,080	3.7%
87	309	360	16.5%
88	1,352	1,290	-4.6%
99	1,013	670	-33.9%
101 (*)	42	65	54.8%
102	793	782	-1.4%
103	1,771	205	-88.4%
104	413	404	-2.2%
105	671	561	-16.4%
107	1,011	939	-7.1%
108	1,080	359	-66.8%
110	1,313	1,360	3.6%
112	4,961	4,664	-6.0%
113	251	337	34.3%
115	208	39	-81.3%
119	6,787	6,972	2.7%
120	3,335	3,597	7.9%
135	640	227	-64.5%
137	788	886	12.4%
150	1,566	1,387	-11.4%
183	1,694	1,538	-9.2%
202 (*)	76	54	-28.9%
207	1,193	753	-36.9%
208	963	711	-26.2%
246 (*)	53	90	69.8%
252	364	246	-32.4%
301 (*)	783	799	2.0%
302 (*)	71	53	-25.4%
338	172	165	-4.1%
500	54	71	31.5%
Total	82,181	75,111	-8.6%

(1) Excludes lifeline shuttles and those routes which were not run both years

(*) Routes under contracted operation

BUS RIDERSHIP BY ROUTE SERVICE TYPE

Boardings by Service Type and Route	Average Weekday Jul-18	Average Weekday Jul-17	Percent Change 18 vs 17	Average Saturday Jul-18	Average Saturday Jul-17	Percent Change 18 vs 17	Average Sunday Jul-18	Average Sunday Jul-17	Percent Change 18 vs 17	Total Monthly Jul-18	Total Monthly Jul-17	Percent Change 18 vs 17
Express Routes												
34 EXPRESS	1,688	2,134	-20.9%							35,456	42,678	-16.9%
39 EXPRESS	762									15,998		
95-EXPRESS	1,837	1,937	-5.2%							38,567	38,735	-0.4%
150-MIAMI BEACH AIRPORT FLYER	1,540	1,665	-7.5%	1,405	1,537	-8.6%	1,414	1,558	-9.3%	46,445	50,329	-7.7%
195 EXPRESS - BROWARD BLVD	482	533	-9.6%							10,119	10,655	-5.0%
196 EXPRESS - SHERIDAN ST	455	431	5.4%							9,549	8,628	10.7%
295 EXPRESS - BROWARD BLVD - CIVIC CENTER	291	227	28.5%							6,113	4,532	34.9%
296 EXPRESS - SHERIDAN ST - CIVIC CENTER	193	170	13.3%							4,053	3,406	19.0%
204 KAT-KILLIAN	1,017	1,065	-4.5%							21,355	21,307	0.2%
288 KENDALL CRUISER	768	807	-4.9%							16,126	16,148	-0.1%
338 - WEEKEND EXPRESS				248	231	7.2%	200	204	-1.6%	2,193	2,378	-7.8%
Subtotal Express Routes	**9,032**	**8,969**	**0.7%**	**1,652**	**1,769**	**-6.6%**	**1,614**	**1,762**	**-8.4%**	**205,974**	**198,796**	**3.6%**
Percentage of All Bus Routes	**5.8%**	**5.2%**		**1.7%**	**1.6%**		**2.3%**	**2.2%**		**5.0%**	**4.5%**	
Contracted Express Routes												
301-DADE MONROE EXPRESS	857	957	-10.5%	762	867	-12.2%	724	719	0.7%	25,379	27,802	-8.7%
302-CARD SOUND EXPRESS	61	80	-23.4%	58	48	20.8%	43	46	-6.5%	1,770	2,107	-16.0%
Subtotal Contracted Express Routes	**918**	**1,037**	**-11.5%**	**819**	**915**	**-10.5%**	**768**	**766**	**0.3%**	**27,149**	**29,909**	**-9.2%**
Percentage of All Bus Routes	**0.6%**	**0.6%**		**0.9%**	**0.8%**		**1.1%**	**1.0%**		**0.7%**	**0.7%**	
Other Contracted Routes												
1	313	483	-35.2%	332	450	-26.3%	289	346	-16.4%	9,628	13,980	-31.1%
29	601	791	-24.1%							12,622	15,828	-20.3%
46 - LIBERTY CITY CONN.	28	33	-17.0%							583	669	-12.9%
56	393	464	-15.1%							8,263	9,272	-10.9%
71	671	786	-14.6%	215	348	-38.2%	116	196	-40.8%	15,653	18,632	-16.0%
82 - WESTCHESTER CIRC	59	64	-7.8%							1,241	1,282	-3.2%
101 - A	136	100	35.9%	63	45	39.9%	52	24	114.5%	3,418	2,371	44.2%
155 - BISCAYNE GARDENS CIRC	56									1,170		
202 - LITTLE HAITI CONN.	132	184	-27.9%	66	82	-19.7%	53	67		3,362	4,488	-25.1%
210 - SKYLAKE CIRC	190			125			90			5,035		
211-OVERTOWN CIRC	66	76	-12.3%							1,391	1,510	-7.9%
212-SWEETWATER CIRC	52	54	-3.4%							1,102	1,086	1.5%
217 - BUNCHE PARK CIRC	51									1,079		
246 - NIGHT OWL	104	73	43.1%	99	56	76.2%	124	53	133.0%	3,324	2,055	61.8%
254-BROWNSVILLE CIRC	44	26	71.5%							933	518	80.1%
267-LUDLAM LIMITED	158	99	59.7%							3,326	1,984	67.6%
272 KAT-SUNSET	396	459	-13.7%							8,314	9,177	-9.4%
286-NORTH POINTE CIRC	90	111	-18.3%	63	140	-55.3%				2,147	2,912	-26.3%
344	83	102	-18.6%							1,735	2,030	-14.5%
Subtotal Other Contracted Routes	**3,626**	**3,903**	**-7.1%**	**963**	**1,122**	**-14.2%**	**723**	**686**	**5.3%**	**84,326**	**87,794**	**-4.0%**
Percentage of All Bus Routes	**2.3%**	**2.3%**		**1.0%**	**1.0%**		**1.0%**	**0.9%**		**2.1%**	**2.0%**	

BUS RIDERSHIP BY ROUTE SERVICE TYPE

Boardings by Service Type and Route	Average Weekday Jul-18	Average Weekday Jul-17	Percent Change 18 vs 17	Average Saturday Jul-18	Average Saturday Jul-17	Percent Change 18 vs 17	Average Sunday Jul-18	Average Sunday Jul-17	Percent Change 18 vs 17	Total Monthly Jul-18	Total Monthly Jul-17	Percent Change 18 vs 17
Limited Stop Routes												
51-FLAGLER MAX	2,860	2,839	0.7%							60,066	56,782	5.8%
93 - BISCAYNE MAX	3,222	3,250	-0.9%							67,662	64,999	4.1%
120 - BEACH MAX	5,829	5,539	5.2%	4,646	4,032	15.2%	3,189	2,887	10.5%	160,134	148,260	8.0%
252-CORAL REEF MAX	794	890	-10.8%	357	395	-9.5%	235	292	-19.6%	19,509	21,526	-9.4%
277-7TH AVENUE MAX	590	483	22.1%							12,387	9,665	28.2%
287-SAGA BAY MAX	319	338	-5.4%							6,702	6,750	-0.7%
297-27th AVENUE ORANGE MAX	1,217	1,257	-3.2%							25,556	25,137	1.7%
Subtotal Limited Stop (MAX) Routes	14,831	14,596	1.6%	5,004	4,426	13.0%	3,424	3,179	7.7%	352,016	333,119	5.7%
Percentage of All Bus Routes	9.5%	8.5%		5.2%	4.1%		4.8%	4.0%		8.6%	7.5%	
Free Route												
132 -TRI-RAIL DORAL	27	23	16.2%							570	467	22.1%
Percentage of All Bus Routes	0.0%	0.0%								0.0%	0.0%	
Shuttles												
55-MARLINS SHUTTLE	45	87	-48.0%	59	64	-7.9%	62	145	-57.3%	816	1,343	-39.2%
Contractor-Operated Lifeline Routes												
GREEN HILLS SHUTTLE	10	6	72.4%							50	29	72.4%
KINGS CREEK SHUTTLE	12	12	4.3%							49	47	4.3%
SIERRA LAKES SHUTTLE	20	19	2.6%							78	76	2.6%
ROBERT SHARP SHUTTLE	5	7	-28.2%							14	26	-46.2%
AHEPA SHUTTLE	23	27	-15.0%							91	107	-15.0%
FEDERATION GARDENS SHUTTLE				27	19	42.3%				107	94	13.8%
Subtotal Lifeline & Shuttle Routes	114	156	-27.0%	85	82	3.6%	62	145	-57.3%	1,205	1,722	-30.0%
Percentage of All Bus Routes	0.1%	0.1%		0.1%	0.1%		0.1%	0.2%		0.0%	0.0%	
Other Circulator Route												
200-CUTLER BAY LOCAL	160	172	-7.1%	144	138	4.2%				3,937	4,137	-4.8%
Percentage of All Bus Routes	0.1%	0.1%		0.2%	0.1%					0.1%	0.1%	
All Other (Regular) Routes	127,165	143,032	-11.1%	86,871	99,226	-12.5%	64,589	73,089	-11.6%	3,405,487	3,795,303	-10.3%
Percentage of All Bus Routes	81.6%	83.2%		90.9%	92.2%		90.7%	91.8%		83.5%	85.3%	
Total Bus System (1)	155,874	171,889	-9.3%	95,538	107,678	-11.3%	71,179	79,627	-10.6%	4,080,664	4,451,247	-8.3%

Excludes shuttles and those routes which were not run both years.

(*) The following routes are operated under contract: 1, 29, 46, 56, 71, 82, 101-A, 155 (new route), 202, 210, 211, 212, 217, 246, 254, 267, 272, 286 and 344. Dade-Monroe routes 301 and 302 as well as six Lifeline routes are also under contracted operation.

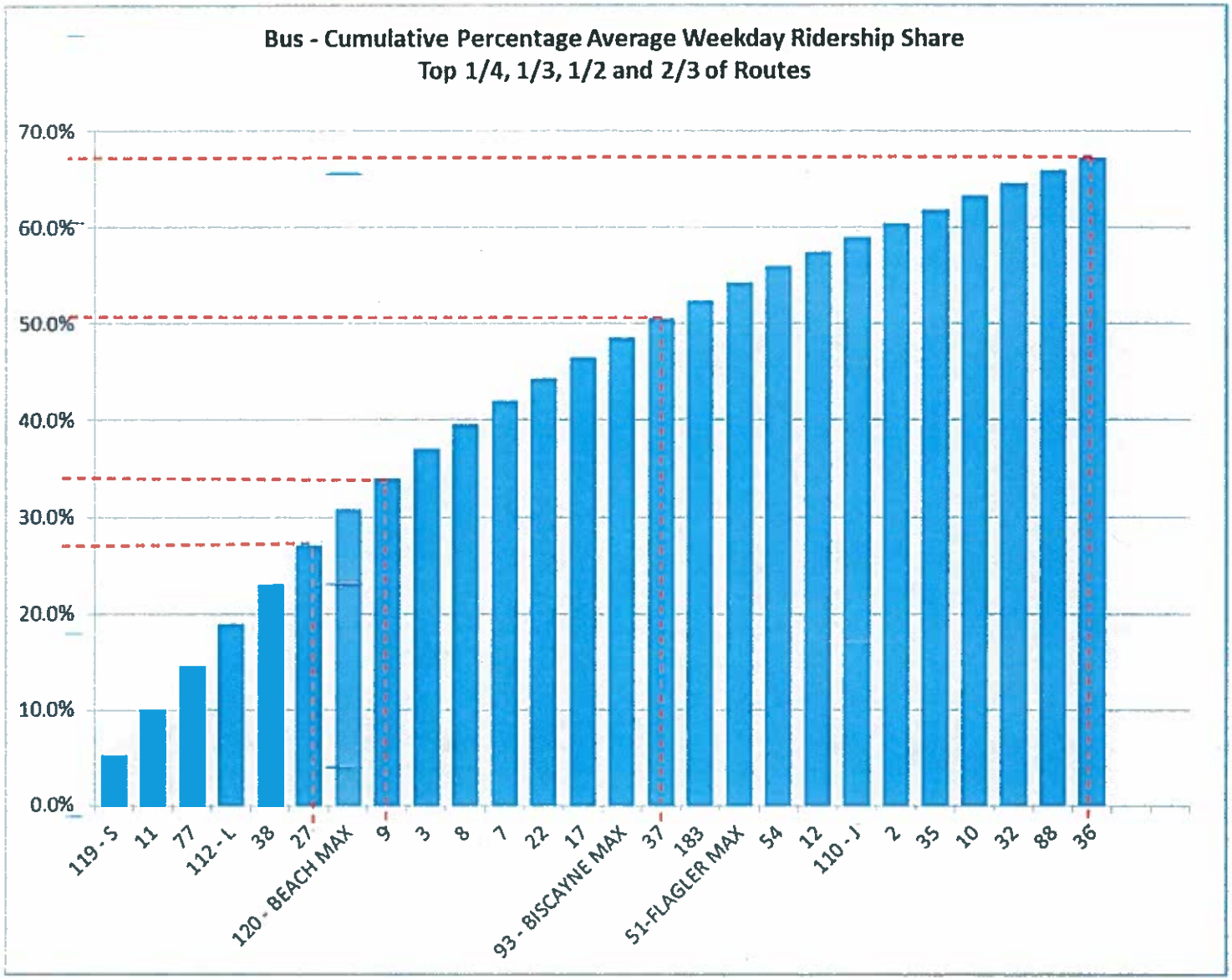
Bus - Cumulative Percentage Average Weekday Ridership Share
Top 1/4, 1/3, 1/2 and 2/3 of Routes
70.0%
60.0%
50.0%
40.0%
30.0%
20.0%
10.0%
0.0%
119 - S
11
77
112 - L
38
27
120 - BEACH MAX
9
3
8
7
22
17
93 - BISCAYNE MAX
37
183
51-FLAGLER MAX
54
12
110 - J
2
35
10
32
88
36

TOTAL MONTHLY AND AVERAGE WEEKDAY RIDERSHIP YEAR OVER YEAR COMPARISON CHARTS – METROBUS

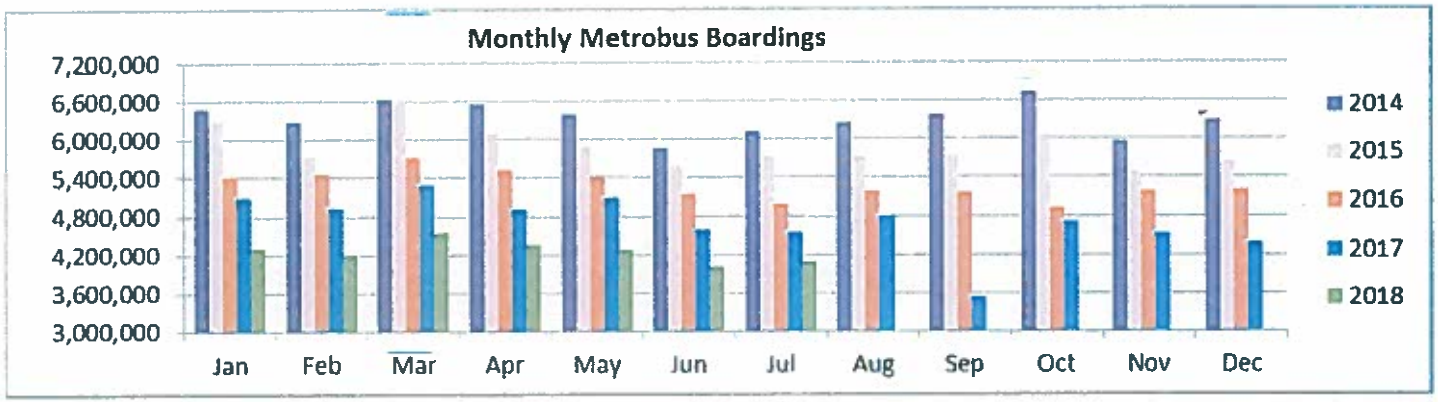

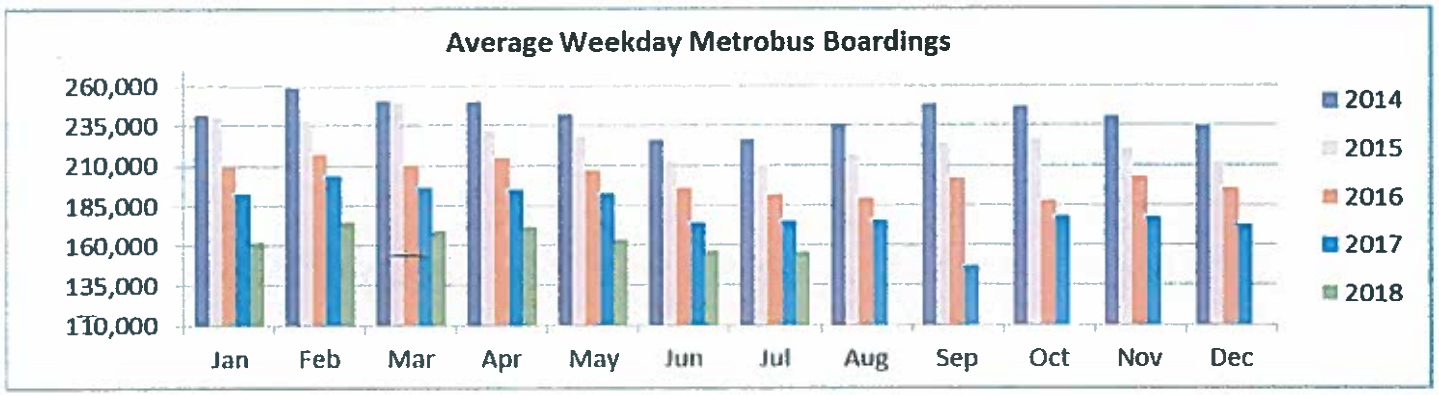

"TOP 5 / BOTTOM 5" BUS ROUTES AVERAGE WEEKDAY RIDERSHIP PERFORMANCE
YEAR OVER YEAR COMPARISONS

Route	Jul-18	Jul-17	Absolute Delta (1)	Percent Delta
7	3,795	3,376	419	12.4%
120 - BEACH MAX	5,829	5,539	290	5.2%
277-7TH AVENUE MAX	590	483	107	22.1%
87	1,526	1,430	96	6.7%
119 - S	8,250	8,175	75	0.9%
103 - C	393	2,404	-2,012	-83.7%
77	7,106	8,232	-1,126	-13.7%
3	4,923	5,993	-1,070	-17.9%
27	6,250	7,229	-980	-13.6%
11	7,348	8,280	-932	-11.3%

(1) Averages rounded to the nearest boarding

METROBUS PARKING PATRONAGE SUMMARY
July 2018

PARK-RIDE LOT	ACTUAL AVAILABLE SPACES	ACTUAL OCCUPANCY	PERCENT OCCUPANCY
BUSWAY / SW 152nd Street	200	200	100%
BUSWAY / SW 168th Street	149	131	88%
BUSWAY / SW 112nd Ave (Target)	450	333	74%
BUSWAY / SW 244th Street	95	88	93%
BUSWAY / SW 296th Street	139	99	71%
BUSWAY / SW 344th Street	248	137	55%
CORAL REEF DRIVE 117 / TURNPIKE	95	46	48%
GOLDEN GLADES-EAST LOT	535	146	27%
GOLDEN GLADES-WEST	1,007	673	67%
HAMMOCKS TOWN CENTER	50	50	100%
KENDALL Drive SW 127th Ave	161	20	12%
KENDALL Drive SW 150th Ave	25	3	12%
WEST KENDALL TRANSIT TEAM (KENDALL / SW 162nd Ave)	40	20	50%
NW 7TH AVENUE TRANSIT VILLAGE	25	18	72%
MIAMI GARDENS Drive / NW 73rd Ave	136	6	4%
TOTAL	3,355	1,970	59%

Metrorail

METRORAIL MONTHLY AND AVERAGE DAILY BOARDINGS BY STATION

STATIONS	Average Weekday Jul-18	Average Weekday Jul-17	Percent Change 18 vs 17	Average Saturday Jul-18	Average Saturday Jul-17	Percent Change 18 vs 17	Average Sunday Jul-18	Average Sunday Jul-17	Percent Change 18 vs 17	Total Monthly Jul-18	Total Monthly Jul-17	Percent Change 18 vs 17
ALLAPATTAH	1,812	1,950	-7.1%	1,060	1,144	-7.4%	788	870	-9.4%	47,259	50,115	-5.7%
BRICKELL	6,117	5,920	3.3%	2,779	2,865	-3.0%	2,096	2,037	2.9%	152,480	145,204	5.0%
BROWNSVILLE	844	978	-13.7%	518	636	-18.5%	403	495	-18.6%	22,325	25,803	-13.5%
CIVIC CENTER	5,800	5,795	0.1%	999	1,030	-3.1%	840	794	5.7%	131,029	125,890	4.1%
COCONUT GROVE	1,605	1,606	-0.1%	867	911	-4.8%	667	675	-1.1%	41,369	40,930	1.1%
CULMER	1,126	1,257	-10.5%	694	722	-4.0%	546	599	-9.0%	29,839	32,397	-7.9%
DADELAND NORTH	5,600	4,542	23.3%	2,041	1,807	13.0%	1,420	1,304	8.9%	134,801	108,420	24.3%
DADELAND SOUTH	6,684	6,572	1.7%	2,767	2,649	4.5%	2,046	2,062	-0.8%	164,130	157,639	4.1%
DOUGLAS ROAD	3,267	3,330	-1.9%	1,289	1,405	-8.2%	931	1,010	-7.8%	79,600	79,912	-0.4%
DR. MARTIN LUTHER KING, JR.	1,192	1,197	-0.4%	699	661	5.7%	462	495	-6.8%	30,691	30,219	1.6%
EARLINGTON HEIGHTS	1,603	1,688	-5.0%	928	1,055	-12.0%	742	799	-7.1%	41,928	43,999	-4.7%
GOVERNMENT CENTER	9,610	10,053	-4.4%	3,844	4,265	-9.9%	2,776	3,056	-9.2%	235,655	243,067	-3.0%
HIALEAH	1,341	1,444	-7.1%	673	725	-7.1%	469	541	-13.3%	33,827	36,012	-6.1%
MIAMI INTERNATIONAL AIRPORT	1,647	1,692	-2.6%	1,304	1,322	-1.3%	1,367	1,252	9.1%	47,916	48,067	-0.3%
NORTHSIDE	1,456	1,629	-10.6%	938	1,052	-10.8%	703	763	-7.9%	38,775	42,517	-8.8%
OKEECHOBEE	1,119	1,136	-1.5%	419	418	0.1%	251	289	-13.3%	26,834	26,760	0.3%
OVERTOWN / ARENA	2,069	2,016	2.6%	697	628	11.0%	493	444	10.9%	49,187	46,122	6.6%
PALMETTO	1,495	1,461	2.3%	420	431	-2.5%	239	266	-10.3%	34,650	33,219	4.3%
SANTA CLARA	857	851	0.7%	460	510	-9.8%	289	312	-7.4%	21,694	21,544	0.7%
SOUTH MIAMI	2,723	2,898	-6.0%	1,251	1,365	-8.4%	880	960	-8.4%	67,810	70,754	-4.2%
TRI-RAIL	1,149	983	16.8%	577	523	10.3%	475	380	24.8%	29,260	24,571	19.1%
UNIVERSITY	1,658	1,707	-2.8%	478	440	8.7%	304	455	-33.2%	38,642	39,079	-1.1%
VIZCAYA	1,082	1,105	-2.1%	585	611	-4.2%	424	460	-7.9%	27,679	28,003	-1.2%
TOTAL	61,857	61,810	0.1%	26,287	27,174	-3.3%	19,608	20,320	-3.5%	1,527,380	1,500,243	1.8%

METRORAIL HOLIDAY BOARDINGS BY STATION

	Independence Day	Independence Day	Percent Change
STATIONS	2017	2018	18 vs 17
ALLAPATTAH	1,054	1,028	-2.5%
BRICKELL	2,295	2,430	5.9%
BROWNSVILLE	586	506	-13.7%
CIVIC CENTER	862	1,043	21.0%
COCONUT GROVE	877	856	-2.4%
CULMER	640	692	8.1%
DADELAND NORTH	2,025	1,935	-4.4%
DADELAND SOUTH	2,654	2,467	-7.0%
DOUGLAS ROAD	1,234	1,170	-5.2%
DR. MARTIN LUTHER KING, JR.	490	552	12.7%
EARLINGTON HEIGHTS	975	840	-13.8%
GOVERNMENT CENTER	5,408	4,588	-15.2%
HIALEAH	806	623	-22.7%
MIAMI INTERNATIONAL AIRPORT	1,361	1,280	-6.0%
NORTHSIDE	855	932	9.0%
OKEECHOBEE	506	404	-20.2%
OVERTOWN / ARENA	445	483	8.5%
PALMETTO	517	380	-26.5%
SANTA CLARA	408	404	-1.0%
SOUTH MIAMI	1,173	1,231	4.9%
TRI-RAIL	390	454	16.4%
UNIVERSITY	472	390	-17.4%
VIZCAYA	549	507	-7.7%
TOTAL	26,582	25,195	-5.2%

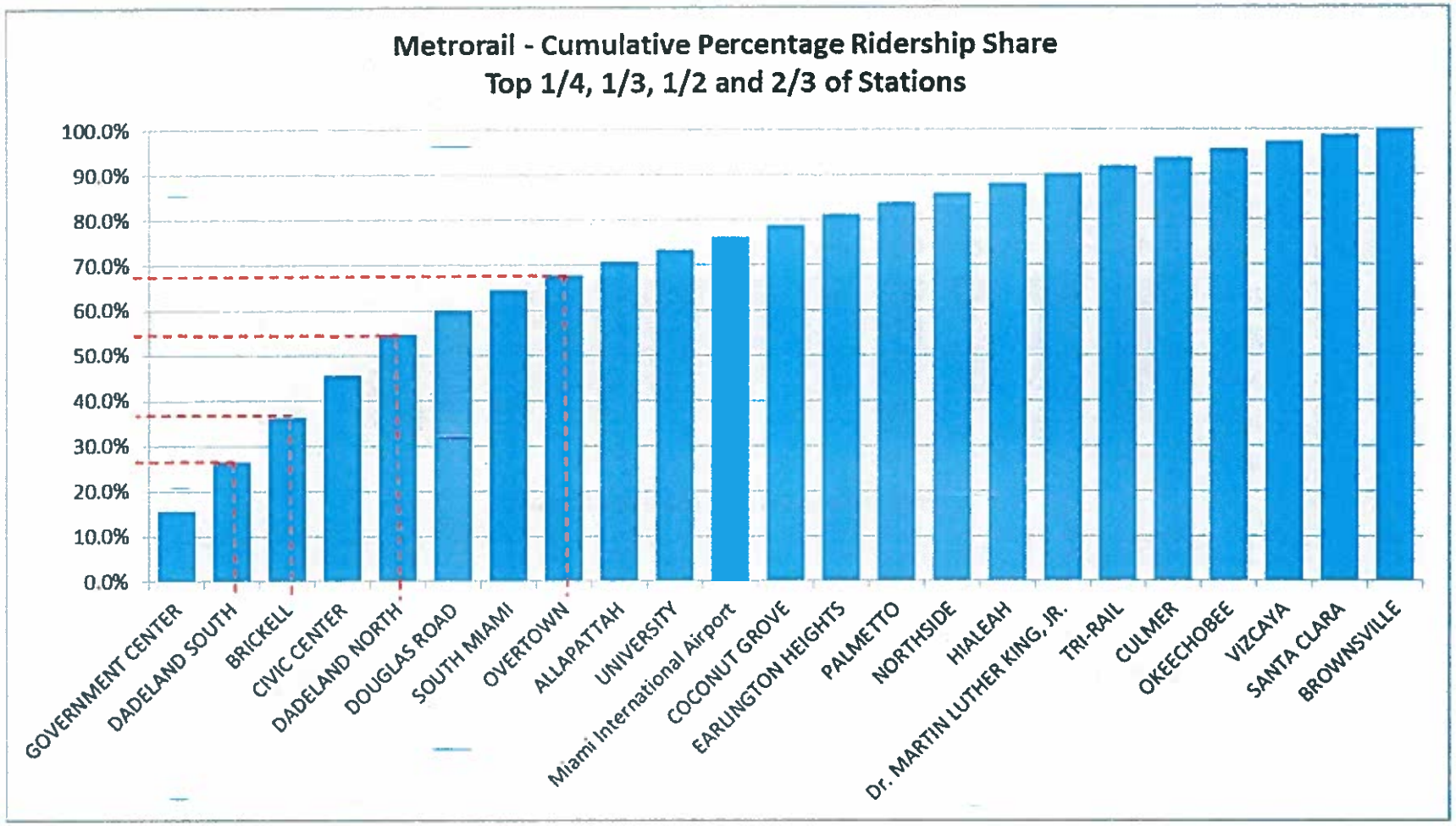
Metrorail - Cumulative Percentage Ridership Share
Top 1/4, 1/3, 1/2 and 2/3 of Stations
100.0%
90.0%
80.0%
70.0%
60.0%
50.0%
40.0%
30.0%
20.0%
10.0%
0.0%
GOVERNMENT CENTER
DADELAND SOUTH
BRICKELL
CIVIC CENTER
DADELAND NORTH
DOUGLAS ROAD
SOUTH MIAMI
OVERTOWN
ALLAPATTAH
UNIVERSITY
Miami International Airport
COCONUT GROVE
EARLINGTON HEIGHTS
PALMETTO
NORTHSIDE
HIALEAH
Dr. MARTIN LUTHER KING, JR.
TRI-RAIL
CULMER
OKEECHOBEE
VIZCAYA
SANTA CLARA
BROWNSVILLE

TOTAL MONTHLY AND AVERAGE WEEKDAY RIDERSHIP YEAR OVER YEAR COMPARISON CHARTS – METRORAIL

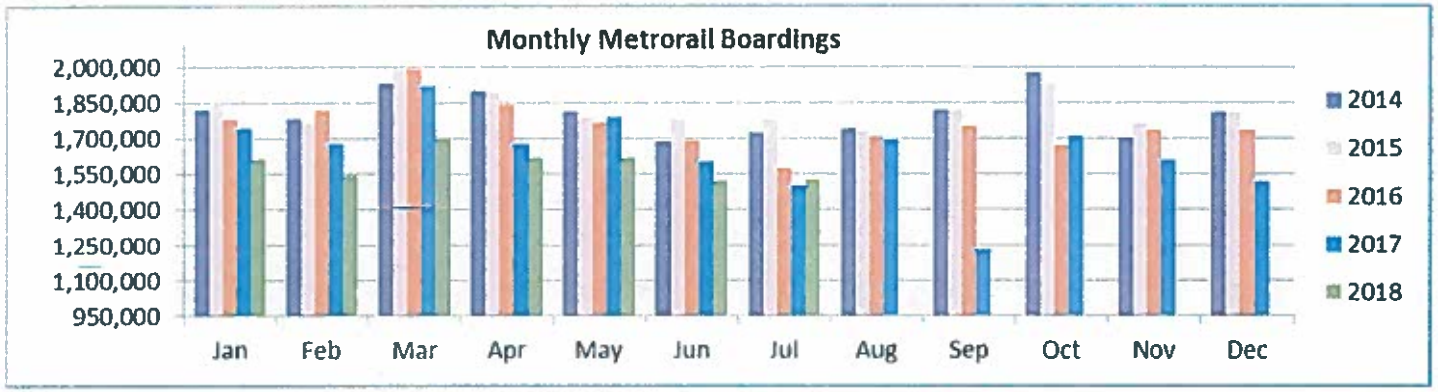

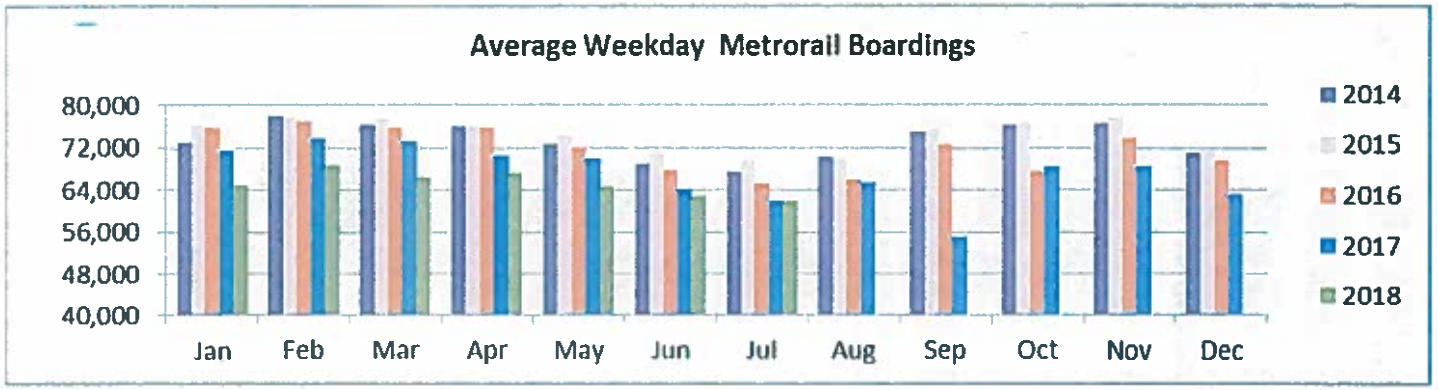

"TOP 5 / BOTTOM 5" RAIL STATIONS AVERAGE WEEKDAY RIDERSHIP PERFORMANCE
YEAR OVER YEAR COMPARISONS

Station	Jul-18	Jul-17	Absolute Delta (1)	Percent Delta
DADELAND NORTH	5,600	4,542	1,058	23.3%
BRICKELL	6,117	5,920	197	3.3%
TRI-RAIL	1,149	983	166	16.8%
DADELAND SOUTH	6,684	6,572	113	1.7%
OVERTOWN	2,069	2,016	53	2.6%
GOVERNMENT CENTER	9,610	10,053	-443	-4.4%
SOUTH MIAMI	2,723	2,898	-175	-6.0%
NORTHSIDE	1,456	1,629	-173	-10.6%
ALLAPATTAH	1,812	1,950	-137	-7.1%
BROWNSVILLE	844	978	-134	-13.7%

(1) Averages rounded to the nearest boarding

METRORAIL PARKING PATRONAGE SUMMARY
July 2018

PARK-RIDE LOT	ACTUAL AVAILABLE SPACES (1)	ACTUAL OCCUPANCY (2)	PERCENT OCCUPANCY
DADELAND SOUTH	1,270	1,140	90%
DADELAND NORTH	1,963	1,821	93%
SOUTH MIAMI	1,081	728	67%
UNIVERSITY	260	234	90%
DOUGLAS ROAD	221	193	87%
COCONUT GROVE	204	101	49%
VIZCAYA	120	58	49%
CULMER	40	4	9%
SANTA CLARA	61	39	63%
ALLAPATTAH	74	13	18%
EARLINGTON HEIGHTS	361	122	34%
BROWNSVILLE	100	28	28%
DR. MARTIN LUTHER KING JR. (MDT)	62	44	71%
DR. MARTIN LUTHER KING JR. (GARAGE)	631	190	30%
NORTHSIDE	197	74	38%
HIALEAH	338	81	24%
OKEECHOBEE	1,398	306	22%
PALMETTO	700	353	50%
TOTAL	**9,081**	**5,527**	**61%**

Note: No parking at Brickell, Government Center, Overtown, Civic Center, and Metrorail-Trirail Transfer stations.

(1) Number of spaces July vary each week; shown are available spaces during final week of month.
(2) Averages rounded to nearest unit.

Metromover

METROMOVER MONTHLY AND AVERAGE DAILY BOARDINGS BY STATION

	Average Weekday	Average Weekday	Percent Change	Average Saturday	Average Saturday	Percent Change	Average Sunday	Average Sunday	Percent Change	Fourth of July	Fourth of July	Percent Change	Total Monthly	Total Monthly	Percent Change
STATIONS	Jul-18	Jul-17	18 vs 17	Jul-18	Jul-17	18 vs 17	Jul-18	Jul-17	18 vs 17	Jul-18	Jul-17	18 vs 17	Jul-18	Jul-17	18 vs 17
School Board	738	620	18.9%	575	514	11.9%	515	489	5.4%	673	663	1.5%	21,039	18,082	16.4%
Omni	1,347	1,829	-26.3%	982	1,542	-36.3%	732	1,244	-41.2%	1,109	1,892	-41.4%	36,980	52,392	-29.4%
Museum Park	324	589	-44.9%	565	1,029	-45.1%	255	864	-70.5%	626	1,296	-51.7%	10,968	22,531	-51.3%
Eleventh Street	283	307	-7.9%	237	342	-30.5%	148	263	-43.6%	365	487	-25.1%	7,989	9,642	-17.1%
Park West	321	381	-15.7%	304	458	-33.6%	172	616	-72.1%	340	385	-11.7%	9,162	13,381	-31.5%
Freedom Tower	321	546	-41.1%	409	733	-44.2%	134	772	-82.7%	391	410	-4.6%	9,442	18,850	-49.9%
Government Center	6,772	7,484	-9.5%	2,076	2,249	-7.7%	1,539	1,710	-10.0%	2,544	3,022	-15.8%	160,751	172,507	-6.8%
Miami Avenue	441	572	-23.0%	308	423	-27.3%	183	359	-48.9%	470	520	-9.6%	11,872	15,877	-25.2%
Third Street	298	357	-16.5%	215	252	-14.7%	165	199	-16.8%	266	359	-25.9%	8,219	9,760	-15.8%
Knight Center	906	968	-6.4%	416	555	-24.9%	314	507	-38.0%	419	430	-2.6%	22,688	25,096	-9.6%
Bayfront Park	3,017	3,088	-2.3%	2,022	2,369	-14.6%	1,656	1,770	-6.5%	4,343	5,209	-16.6%	84,064	87,660	-4.1%
First Street	655	1,583	-58.6%	562	1,265	-55.6%	509	1,086	-53.1%	607	1,324	-54.2%	19,154	44,733	-57.2%
College/Bayside	1,715	1,848	-7.2%	1,506	1,555	-3.1%	1,053	1,260	-16.4%	0	2,291	-100.0%	47,297	53,325	-11.3%
College North	810	1,058	-23.4%	345	447	-22.9%	320	413	-22.5%	245	394	-37.8%	20,230	25,849	-21.7%
Wilkie D. Ferguson	408	457	-10.7%	222	249	-10.8%	194	217	-10.7%	0	195	-100.0%	10,426	11,665	-10.6%
Riverwalk	841	761	10.5%	442	441	0.2%	396	323	22.7%	530	655	-19.1%	21,928	19,690	11.4%
Fifth Street	504	548	-8.0%	306	340	-10.2%	230	242	-5.0%	469	450	4.2%	13,422	14,321	-6.3%
Eighth Street	1,815	1,728	5.0%	1,371	1,344	2.0%	880	955	-7.8%	752	1,484	-49.3%	48,756	47,544	2.5%
Tenth Street	837	675	24.1%	530	420	26.2%	438	306	43.2%	638	456	39.9%	22,523	17,576	28.1%
Brickell	3,093	3,076	0.5%	1,854	1,874	-1.1%	1,496	1,458	2.6%	2,890	2,792	3.5%	82,733	80,984	2.2%
Financial District	1,203	1,362	-11.6%	581	790	-26.5%	483	616	-21.6%	810	916	-11.6%	30,819	35,184	-12.4%
TOTAL	26,649	29,837	-10.7%	15,825	19,191	-17.5%	11,811	15,667	-24.6%	18,487	25,630	-27.9%	700,462	796,649	-12.1%

(1) Boardings at some stations contain estimates based on other data within July 2018
(2) Wilkie Ferguson station reported no data in July 2018; historical averages and current trends were used to estimate ridership at that station.

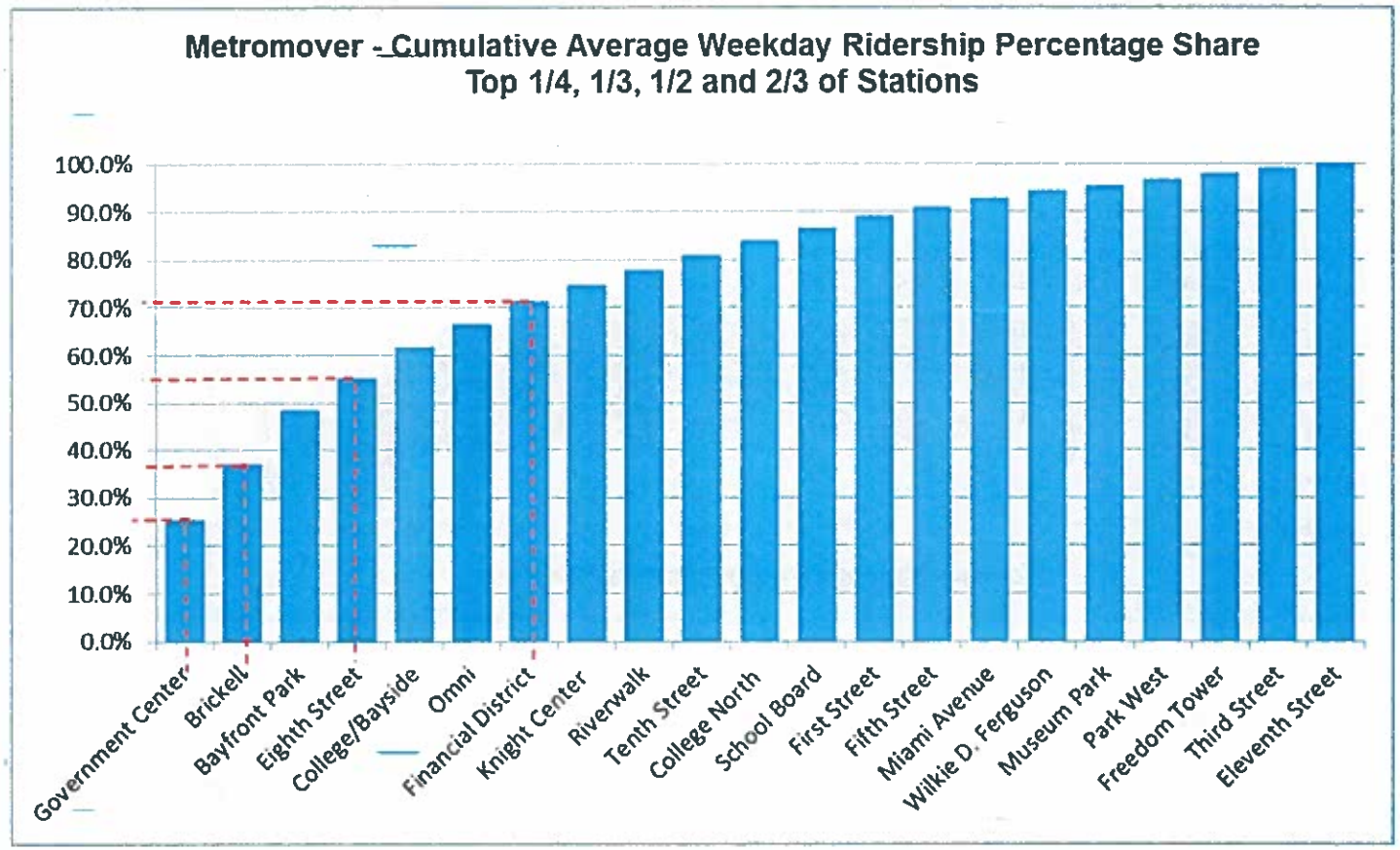
Metromover - Cumulative Average Weekday Ridership Percentage Share
Top 1/4, 1/3, 1/2 and 2/3 of Stations
100.0%
90.0%
80.0%
70.0%
60.0%
50.0%
40.0%
30.0%
20.0%
10.0%
0.0%
Government Center
Brickell
Bayfront Park
Eighth Street
College/Bayside
Omni
Financial District
Knight Center
Riverwalk
Tenth Street
College North
School Board
First Street
Fifth Street
Miami Avenue
Wilkie D. Ferguson
Museum Park
Park West
Freedom Tower
Third Street
Eleventh Street

TOTAL MONTHLY AND AVERAGE WEEKDAY RIDERSHIP YEAR OVER YEAR COMPARISON CHARTS – METROMOVER

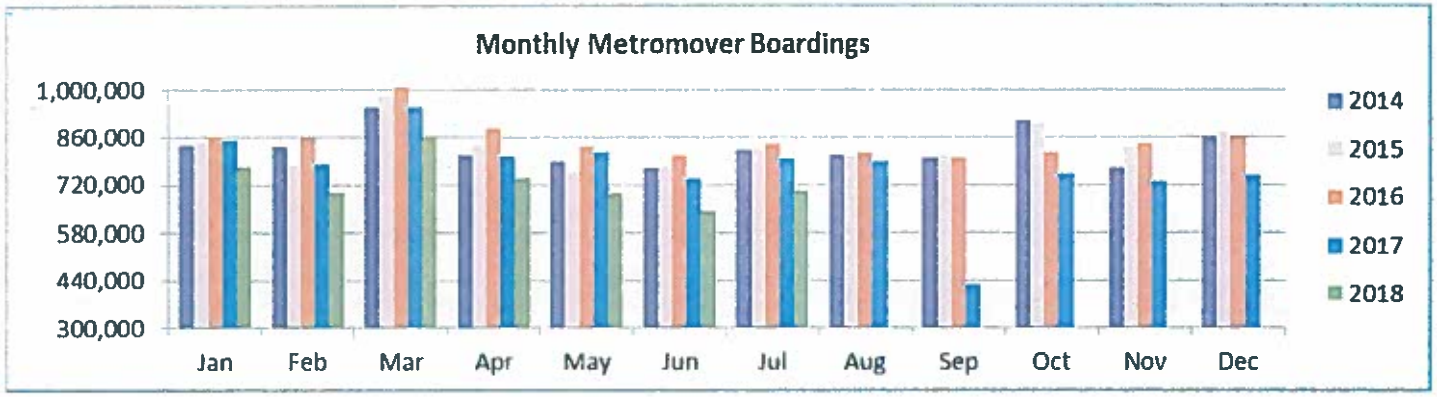

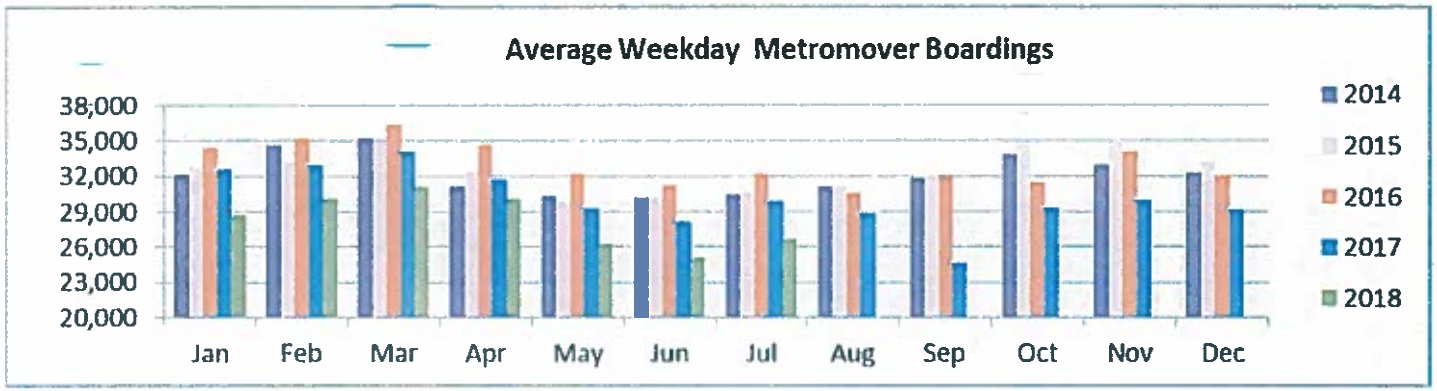

"TOP 5 / BOTTOM 5" MOVER STATIONS AVERAGE WEEKDAY RIDERSHIP PERFORMANCE
YEAR OVER YEAR COMPARISONS

Station	Jul-18	Jul-17	Absolute Delta (1)	Percent Delta
Tenth Street	837	675	162	24.1%
School Board	738	620	117	18.9%
Eighth Street	1,815	1,728	87	5.0%
Riverwalk	841	761	80	10.5%
Brickell	3,093	3,076	16	0.5%
First Street	655	1,583	-928	-58.6%
Government Center	6,772	7,484	-712	-9.5%
Omni	1,347	1,829	-482	-26.3%
Museum Park	324	589	-264	-44.9%
College North	810	1,058	-248	-23.4%

(1) Averages rounded to the nearest boarding

Special Transportation Services

STS
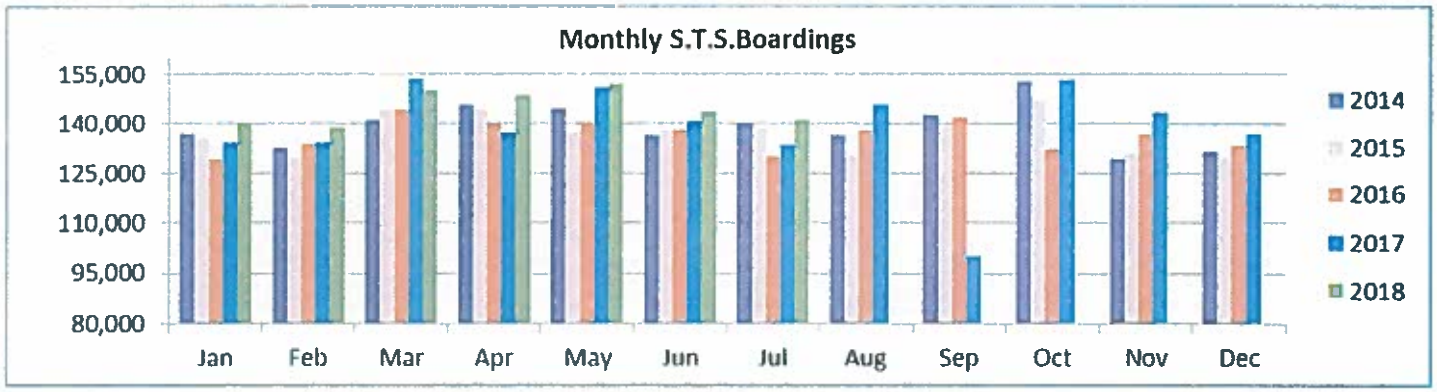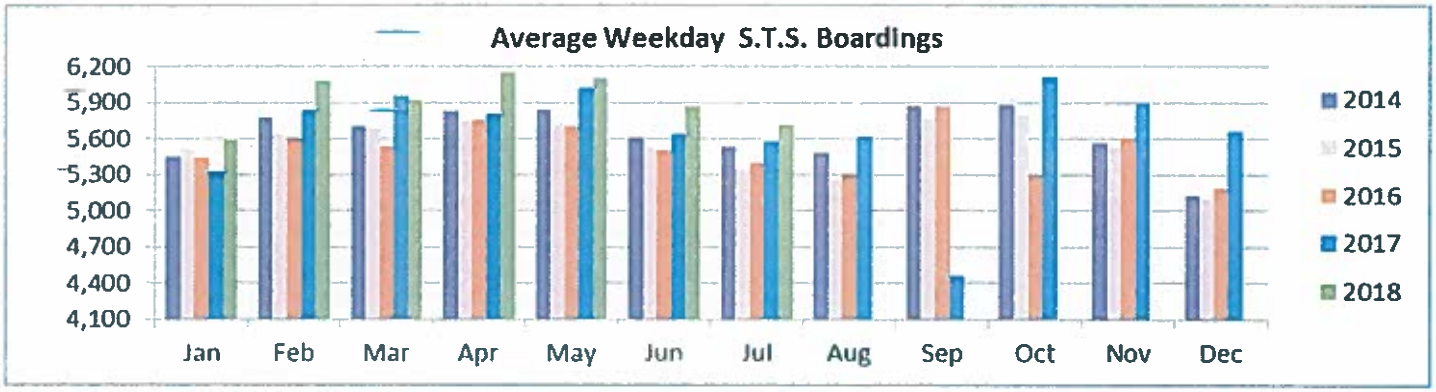
TOTAL MONTHLY AND AVERAGE WEEKDAY RIDERSHIP YEAR OVER YEAR COMPARISON CHARTS – SPECIAL TRANSPORTATION SERVICES (S.T.S.)