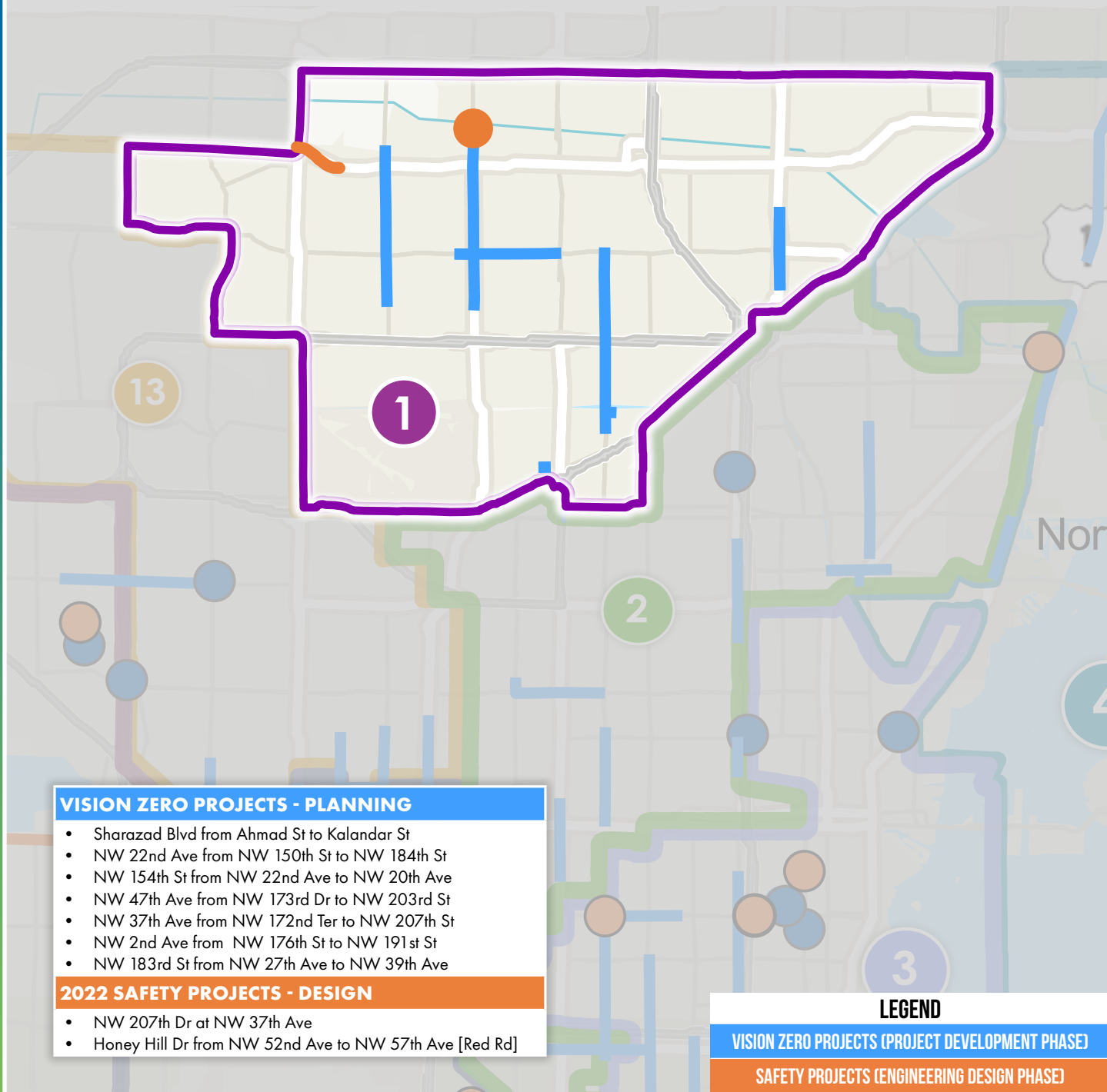


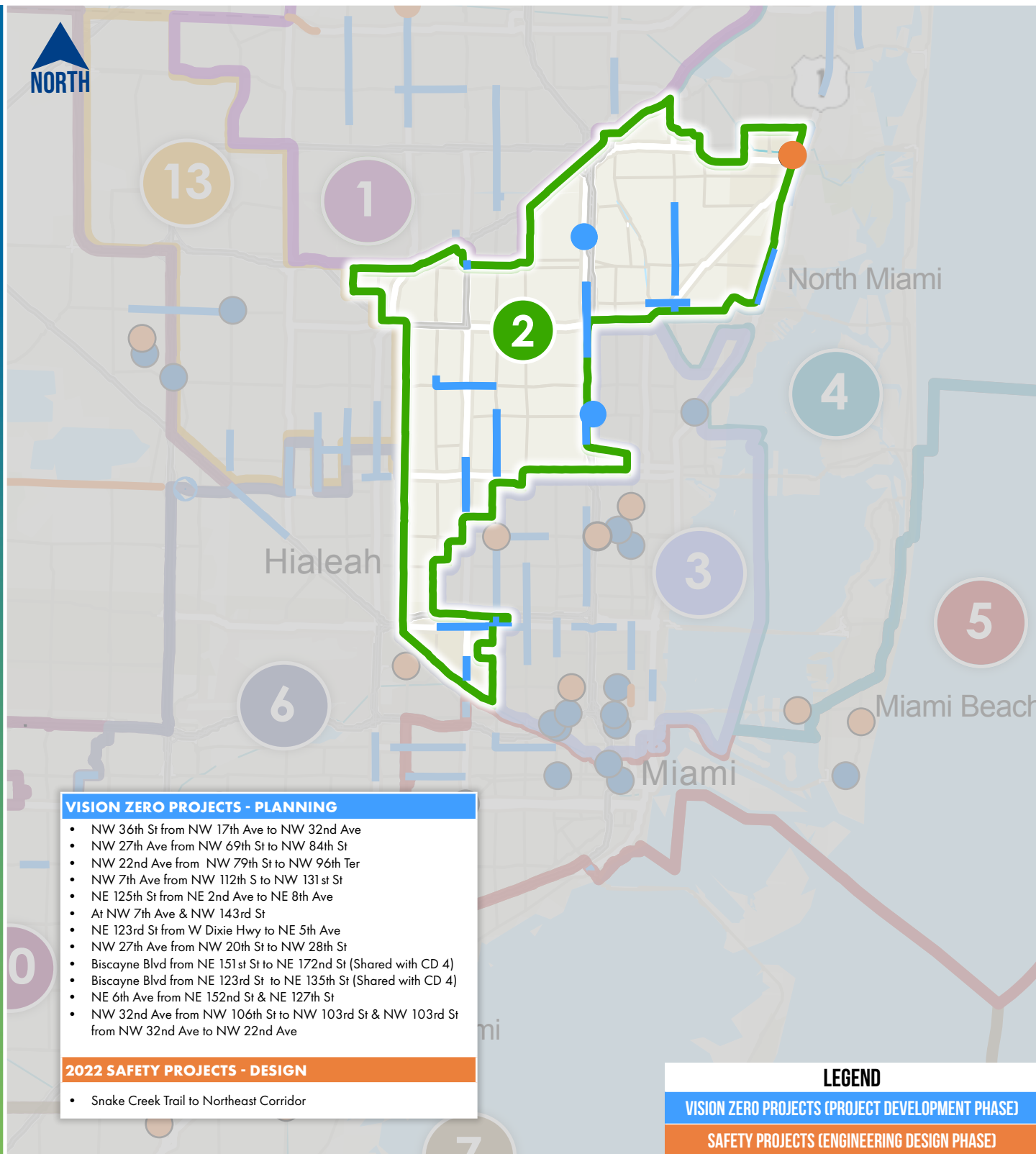
Identified Safety and Vision Zero Crash Locations

DISTRICT 1



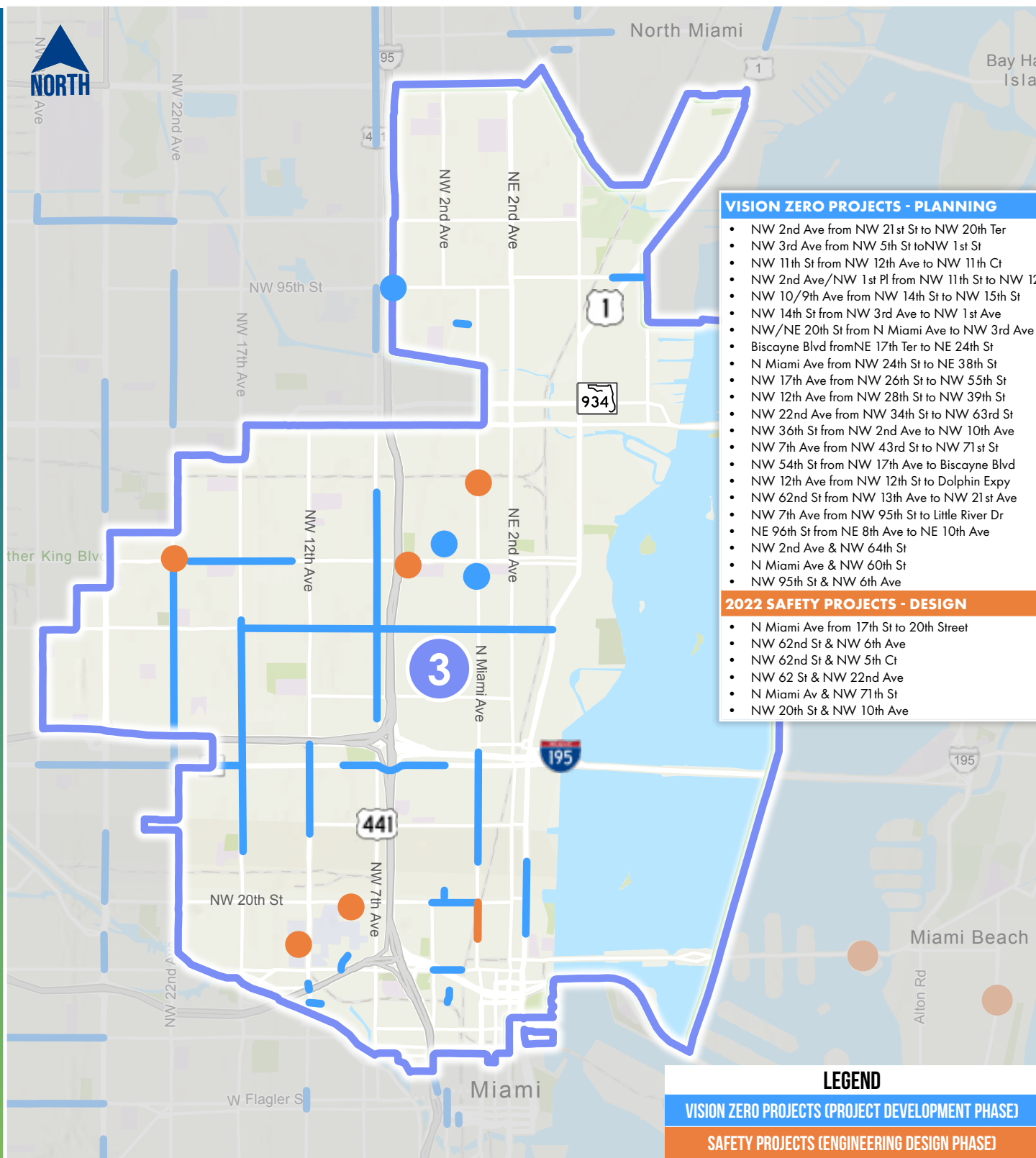
Identified Safety and Vision Zero Crash Locations

DISTRICT 2



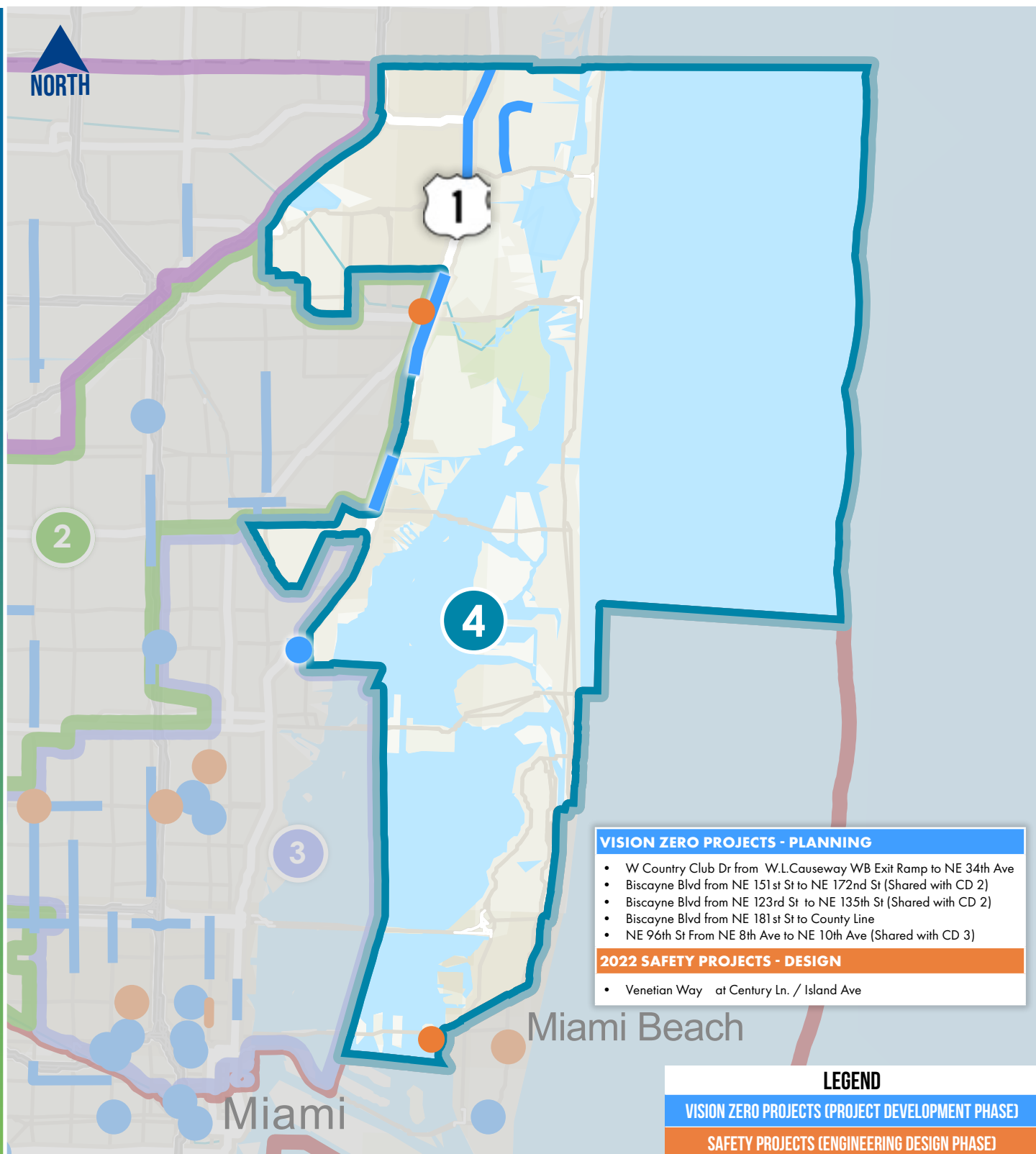
Identified Safety and Vision Zero Crash Locations

DISTRICT 3

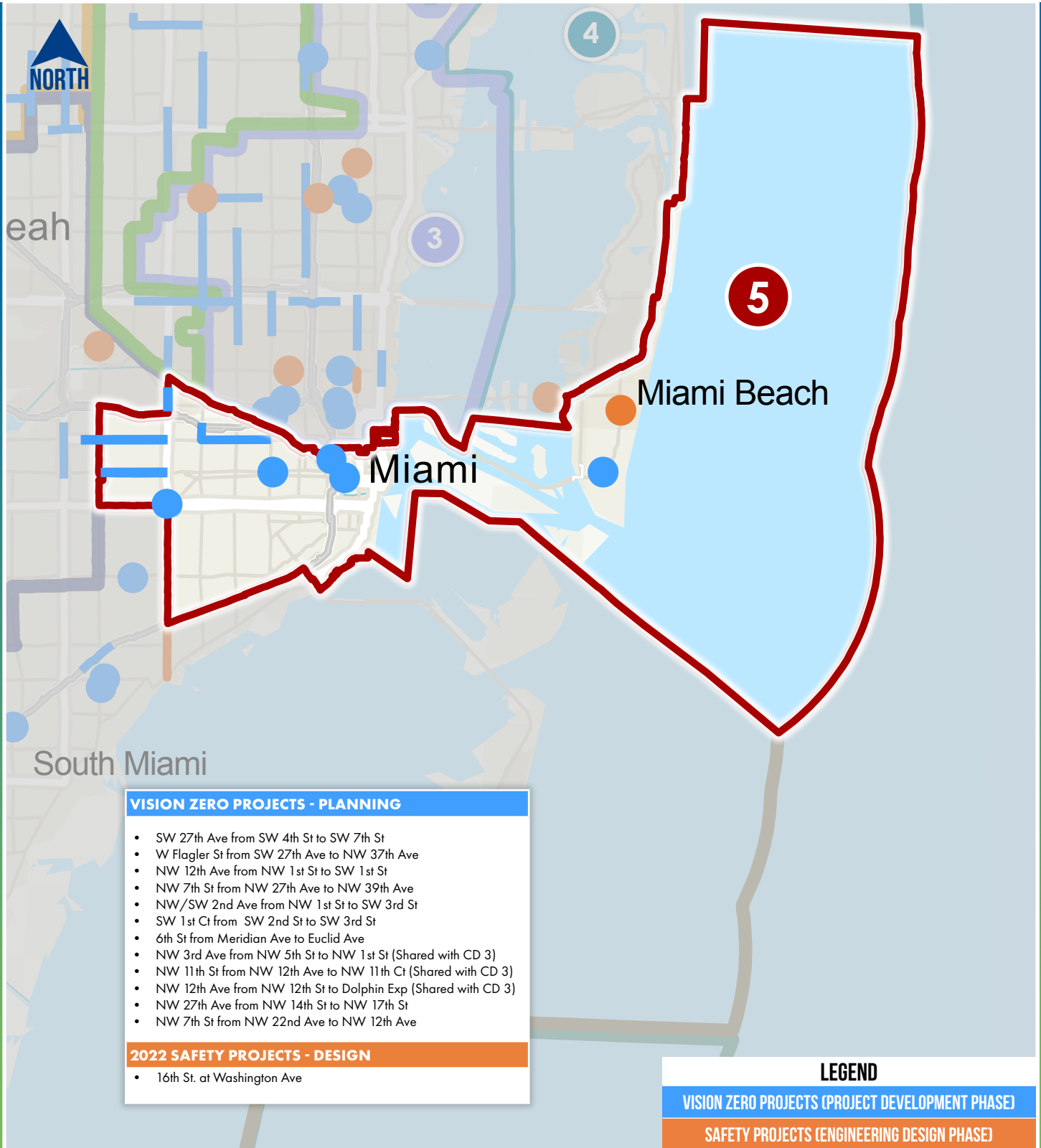


Identified Safety and Vision Zero Crash Locations

DISTRICT 4

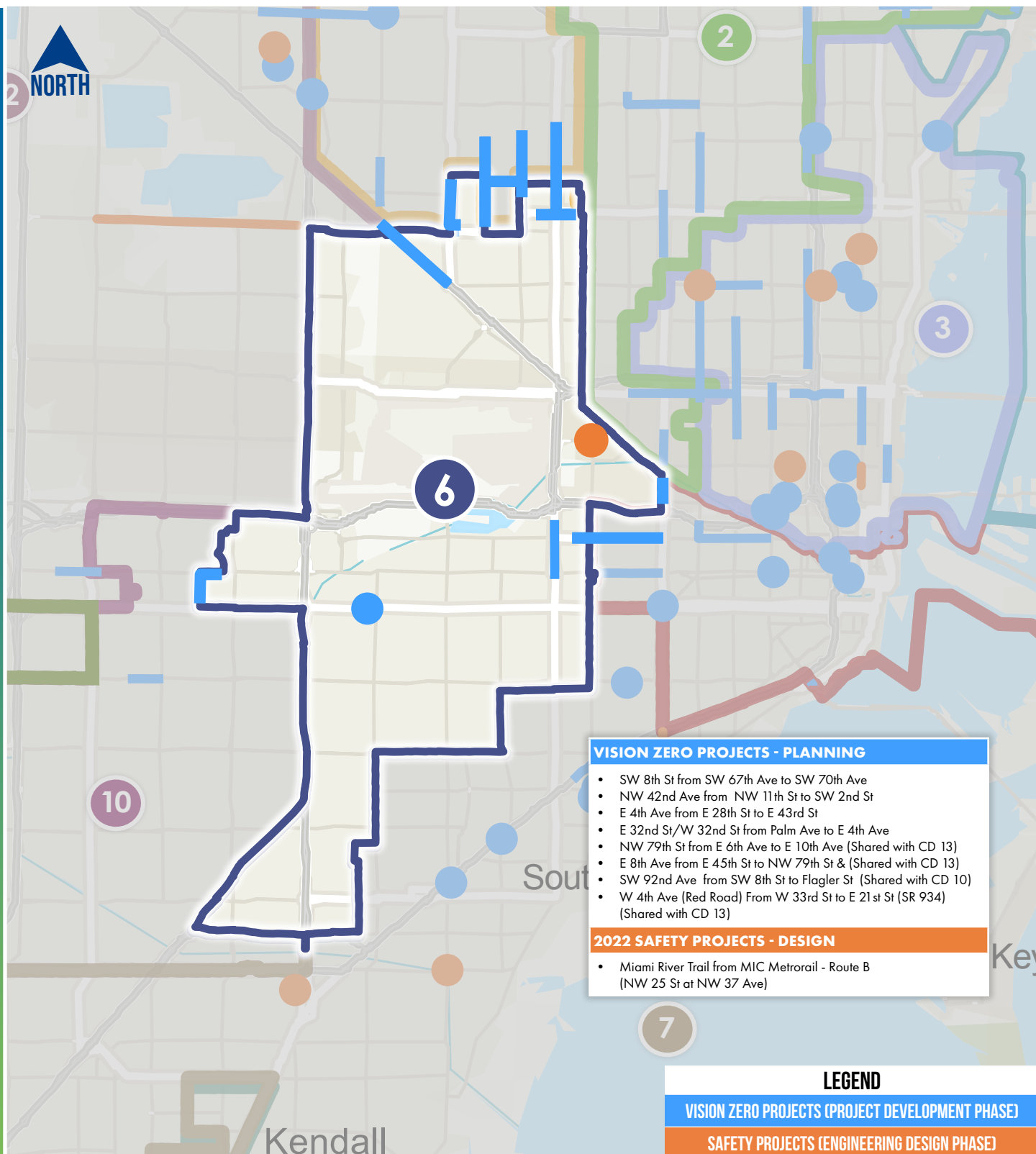


Identified Safety and Vision Zero Crash Locations **DISTRICT 5**



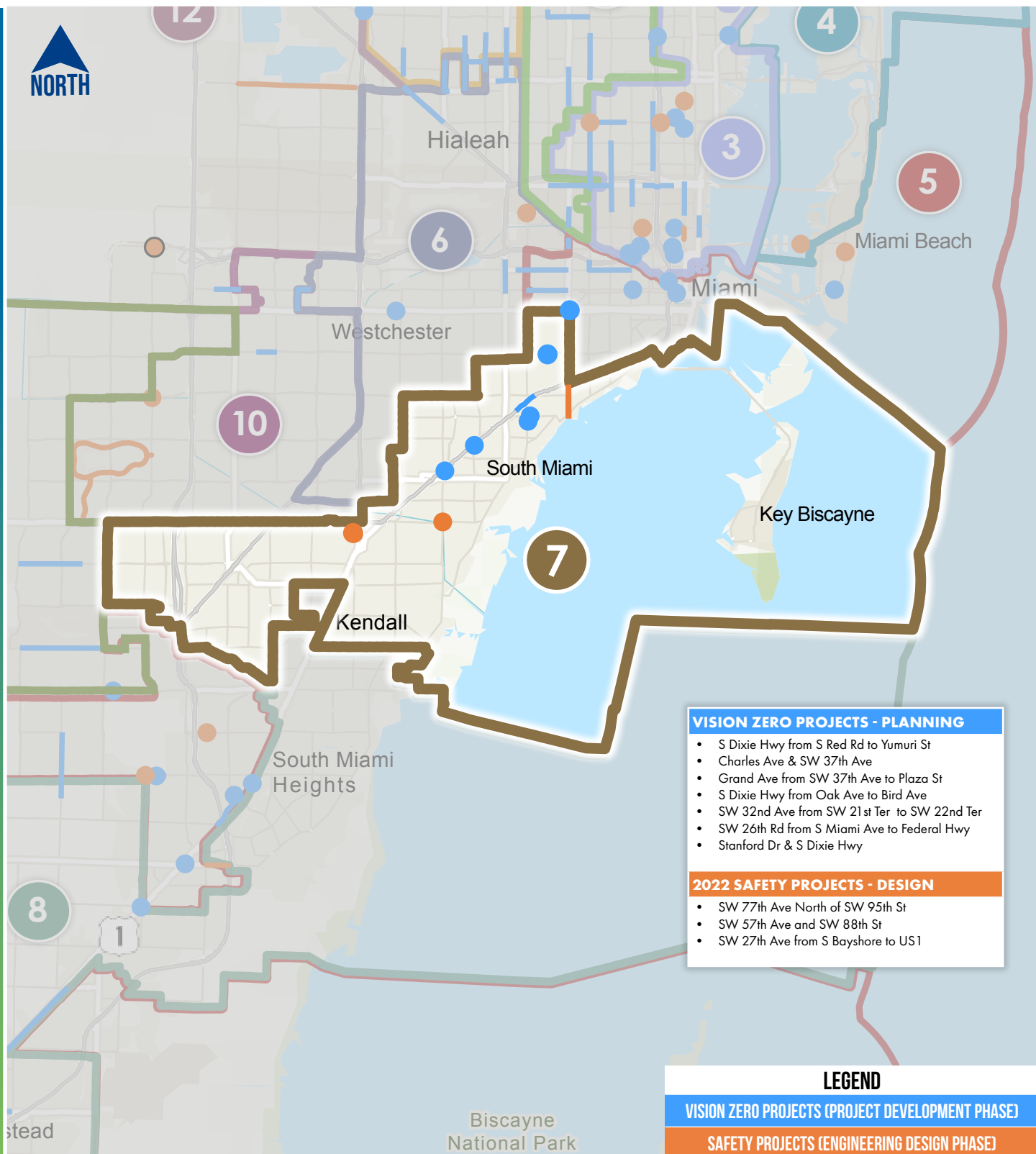
Identified Safety and Vision Zero Crash Locations

DISTRICT 6



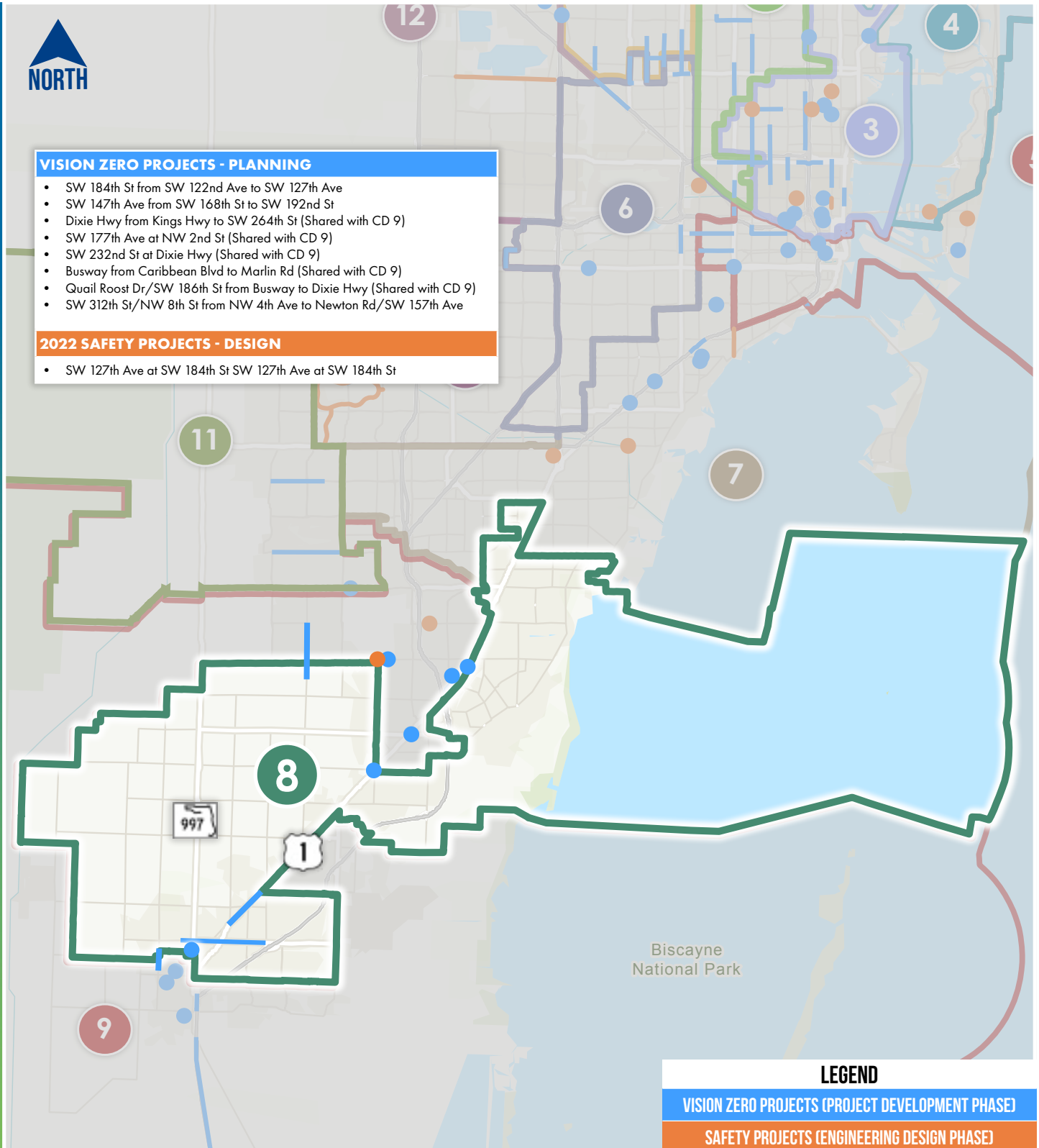
Identified Safety and Vision Zero Crash Locations

DISTRICT 7



Identified Safety and Vision Zero Crash Locations

DISTRICT 8



Identified Safety and Vision Zero Crash Locations

DISTRICT 9

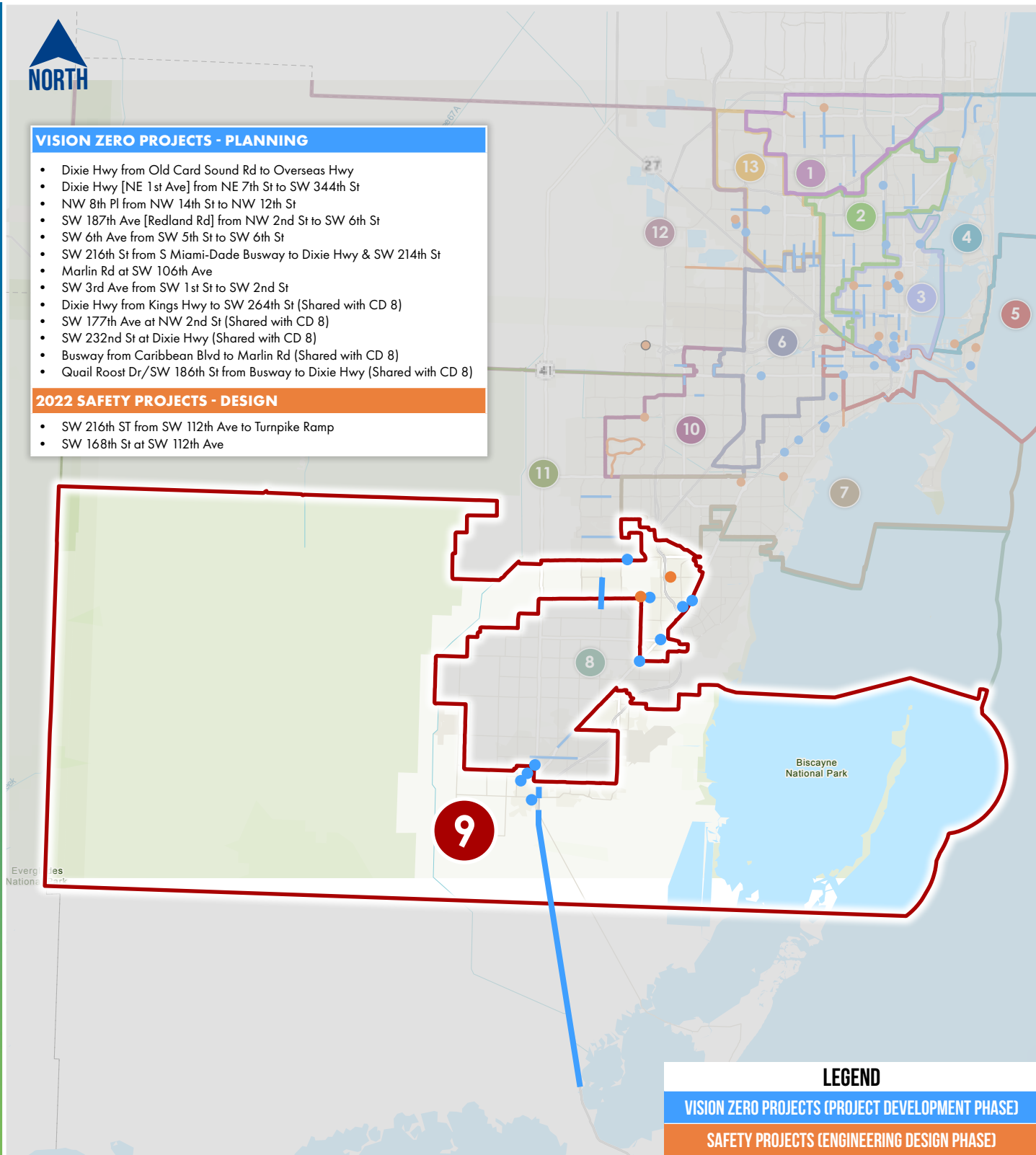


VISION ZERO PROJECTS - PLANNING

- Dixie Hwy from Old Card Sound Rd to Overseas Hwy
- Dixie Hwy [NE 1st Ave] from NE 7th St to SW 344th St
- NW 8th Pl from NW 14th St to NW 12th St
- SW 187th Ave [Redland Rd] from NW 2nd St to SW 6th St
- SW 6th Ave from SW 5th St to SW 6th St
- SW 216th St from S Miami-Dade Busway to Dixie Hwy & SW 214th St
- Marlin Rd at SW 106th Ave
- SW 3rd Ave from SW 1st St to SW 2nd St
- Dixie Hwy from Kings Hwy to SW 264th St (Shared with CD 8)
- SW 177th Ave at NW 2nd St (Shared with CD 8)
- SW 232nd St at Dixie Hwy (Shared with CD 8)
- Busway from Caribbean Blvd to Marlin Rd (Shared with CD 8)
- Quail Roost Dr/SW 186th St from Busway to Dixie Hwy (Shared with CD 8)

2022 SAFETY PROJECTS - DESIGN

- SW 216th St from SW 112th Ave to Turnpike Ramp
- SW 168th St at SW 112th Ave



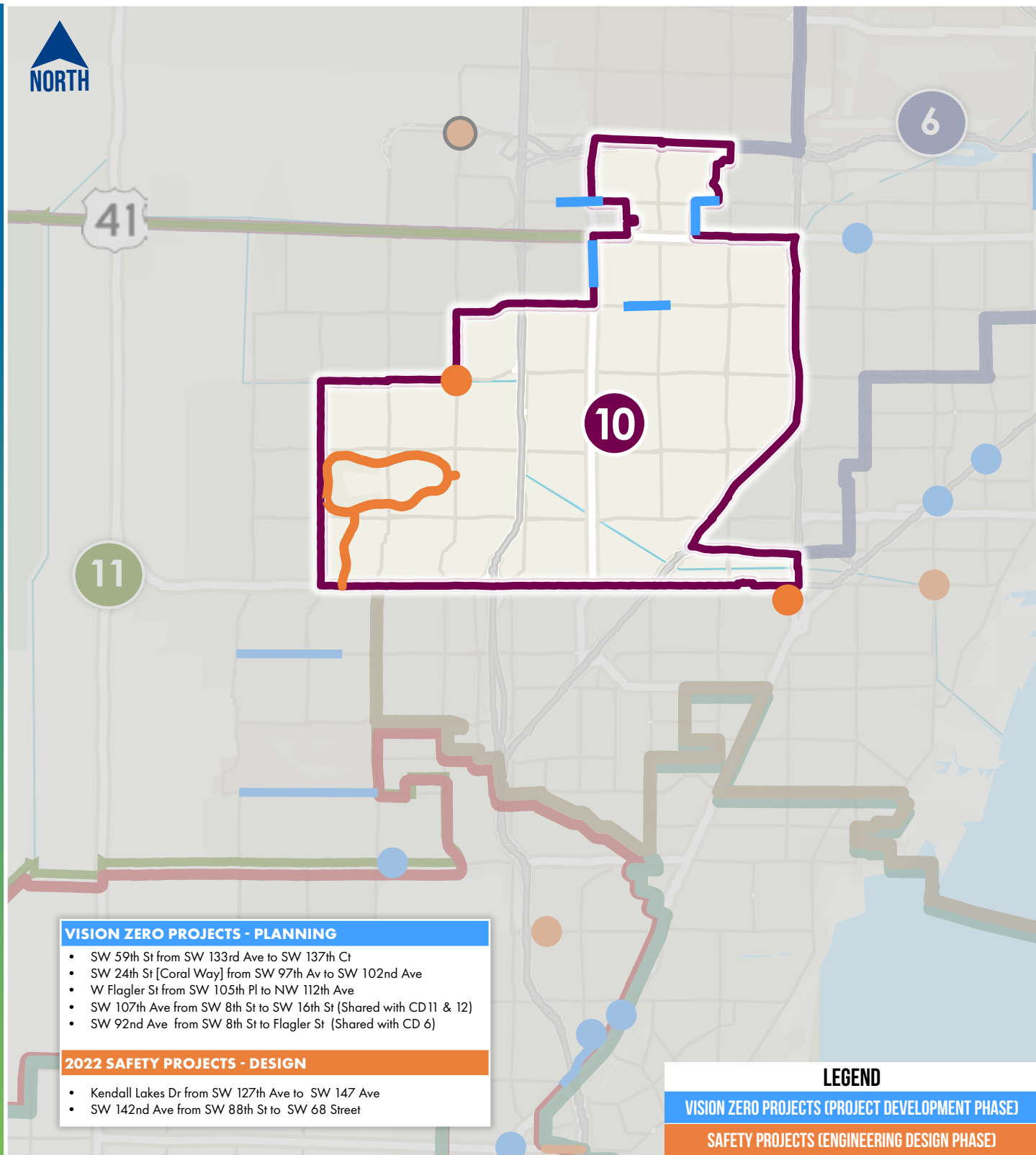
LEGEND

VISION ZERO PROJECTS (PROJECT DEVELOPMENT PHASE)

SAFETY PROJECTS (ENGINEERING DESIGN PHASE)

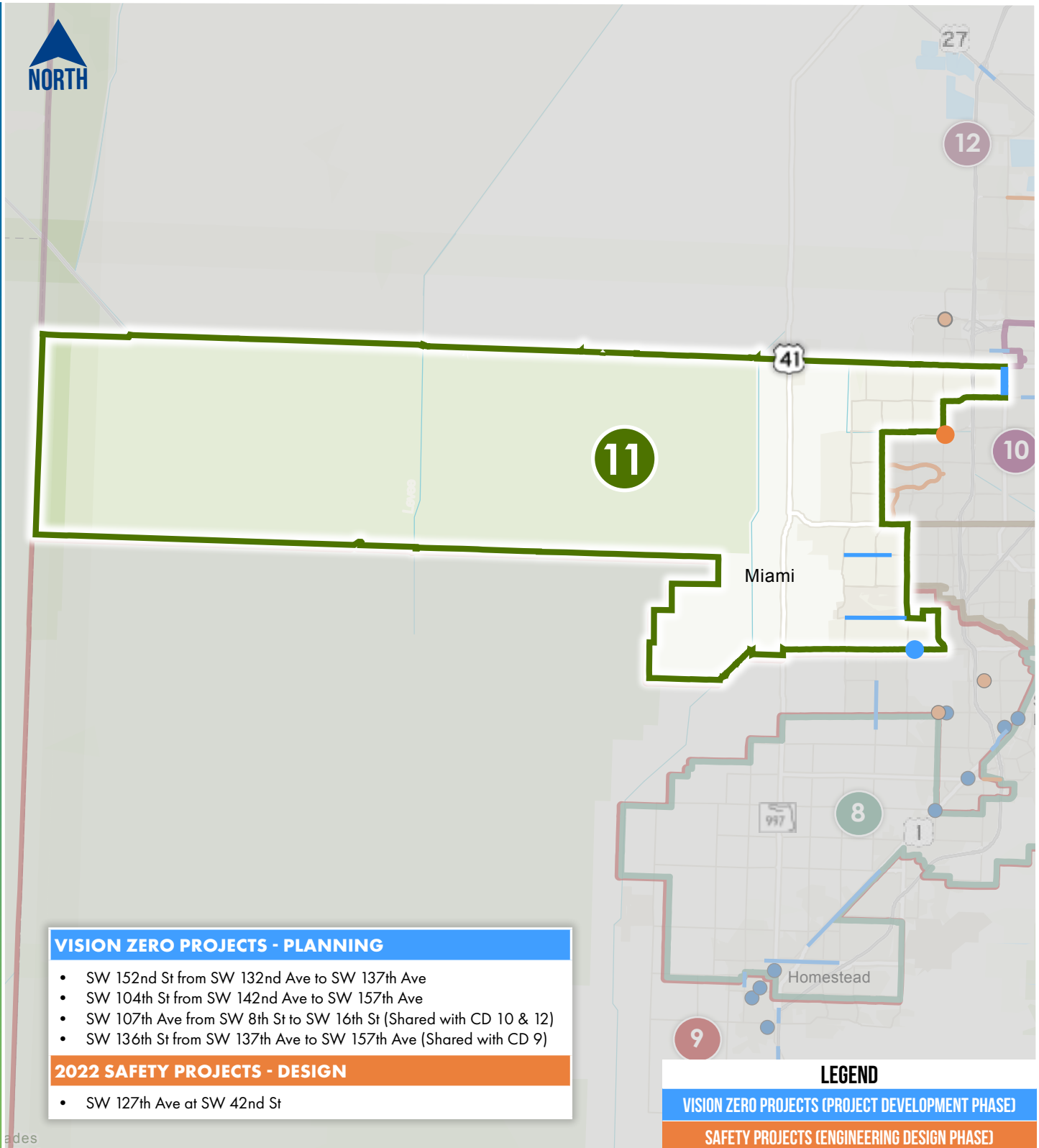
Identified Safety and Vision Zero Crash Locations

DISTRICT 10



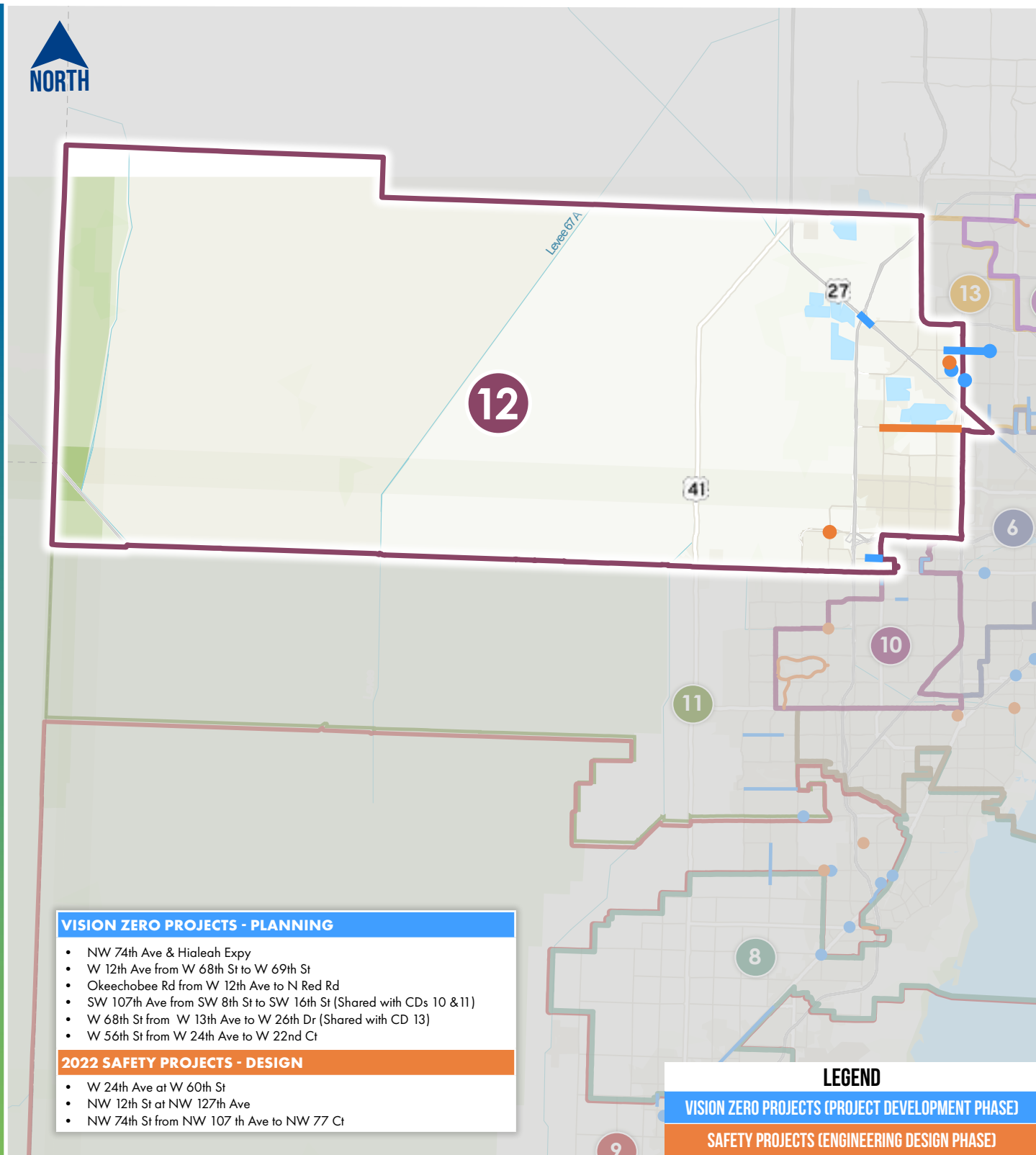
Identified Safety and Vision Zero Crash Locations

DISTRICT 11



Identified Safety and Vision Zero Crash Locations

DISTRICT 12



Identified Safety and Vision Zero Crash Locations

DISTRICT 13

